

**NOTICE!!**

**These documents have been scanned!**

**Do not place un-scanned documents beneath this notice!**

**Do not remove this notice from this file!**

GPO Jacket No. 560-102  
Print Order 61540  
Rise Business Services, LLC  
Job=AZ15 7/3/2019



Box Number= AZ15141



Claim Begin-End: AMC351349-AMC351574

**1 Initial Receipt**



AZ15141-8

AMC351149-AMC351598



UNITED STATES  
DEPARTMENT OF THE INTERIOR  
BUREAU OF LAND MANAGEMENT

RECEIPT AND ACCOUNTING ADVICE

NO. 2480071

SM/AZ

02/25/99

Subject: LOCATION & SERVICE FEES (226) 2 6 11 5,650.00  
CLAIM MAINTENANCE FEES (226) 2 6 12 2,260.00  
Applicant: 2 6 13 22,600.00

AZCO MINING INC.  
2420 N. HUACHUCA DR.  
TUCSON, AZ 85745

AZCO

Remitter: 7239 N. EL MIRAGE RD.  
GLENDALE, AZ 85307  
CK #1133

ER MH  
SB

LEASE MANAGEMENT DATA  NEW  UPDATE  PAYMENT

ORIGINAL SERIAL NO.	ASG.	TYPE	ST.	CTY.	FUND SYMBOL	ACRES/UNITS	RATE
AMC 351349-351574							

AMOUNT	ANV. DATE	EXP. DATE	BILL CYC.	S/C	DISTRICT	NEXT BILL	MISC. DATA	U of M	ACTUAL UNITS

ASSIGNMENT SERIAL NO.	ASG.	TYPE	ST.	CTY.	FUND SYMBOL	ACRES/UNITS	RATE

AMOUNT	ANV. DATE	EXP. DATE	BILL CYC.	S/C	DISTRICT	NEXT BILL	MISC. DATA	U of M	ACTUAL UNITS

APPLY REMITTANCE

ACTION	FUND SYMBOL	CTY.	AMOUNT
FILING FEE			
RENTAL			
UNEARNED			
REFUND			1,750.00
TOTAL			
AMOUNT DUE			

Remarks: Claims declared null & void as is Refund author  
BY: Mary B Hyde DATE: 2/28/2000

Lease in Escrow?  
 KGS?  
 Auto Escalates?  
 Auto Renew?  
Of Interest?  
Operating Rights?  
Operator  
Bond Filed?

**FOR MMS USE ONLY**  
BILLEE NUMBER  
OCS SECTION CODE  
FOREST REFUGE



**NOTICE!!**

**These documents have been scanned!**

**Do not place un-scanned documents beneath this notice!**

**Do not remove this notice from this file!**

GPO Jacket No. 560-102  
Print Order 61540  
Rise Business Services, LLC  
Job=AZ15 7/3/2019



Box Number= AZ15141



Claim Begin-End: AMC351349-AMC351574

**2 Correspondence**



AZ15141-8

AMC351149-AMC351598





# United States Department of the Interior

## BUREAU OF LAND MANAGEMENT

Arizona State Office  
222 North Central Avenue  
Phoenix, AZ 85004-2203

In reply refer to:

3800 (957) DDM  
AMC 351349

April 13, 2001

CERTIFIED MAIL - RETURN RECEIPT REQUESTED

### DECISION

Mining Claimant(s) : Mining Claim(s)  
as Shown on the :  
Enclosed Sheet(s) :

### Mining Claims Declared Forfeited

Claimants are required to pay an annual non-refundable maintenance fee of \$100 or submit a small miner's maintenance fee waiver (waiver), on or before September 1, of each year. These requirements were established by 30 U.S.C. 28f-k, as amended by the Act of October 21, 1998 (112 Stat. 2681-235) at 43 CFR 3833.1-5, 1-6, and 1-7.

Our records do not show receipt of a maintenance fee payment, or waiver received on or before September 1, 2000, for the year 2001, for the mining claim(s) listed on the enclosed sheet(s), and therefore, the claims are declared forfeited.

This decision does not relieve you of the requirement for reclamation of all areas disturbed by your activities on lands covered by your mining claim(s) and/or site(s). Failure to reclaim the land to the satisfaction of the authorized officer of the agency upon whose lands you have located may cause the agency to hold the claimant in a status of non-compliance under their surface management regulations. If reclamation is required, you must notify the proper authorized officer upon completion so that final site inspection and clearance may be obtained and your liability released. On BLM administered lands failure to reclaim the land to the satisfaction of the authorized officer as prescribed by 43 CFR 3809.1-1 and 3809.3-2 may cause BLM to hold you in a status of non-compliance under 43 CFR 3809.3-2 and invoke the penalty provisions of 43 CFR 3809.3-2(f).

This decision may be appealed to the Interior Board of Land Appeals, Office of the Secretary, in accordance with the regulations contained in 43 CFR, Part 4 and the enclosed Form 1842-1. If an appeal is taken, your notice of appeal must be filed in this office (at the above address) within 30



**SENDER: COMPLETE THIS SECTION**

- Complete items 1, 2, and 3. Also complete item 4 if Restricted Delivery is desired.
- Print your name and address on the reverse so that we can return the card to you.
- Attach this card to the back of the mailpiece, or on the front if space permits.

1. Article Addressed to:

**AZCO MICA INC  
 7239 N. EL MIRAGE RD  
 GLENDALE, AZ 85307  
 (957)DM 351349**

**COMPLETE THIS SECTION ON DELIVERY**

A. Received by *(Please Print Clearly)* B. Date of Delivery

C. Signature


**X**

D. Is delivery address different from item 1?  Yes  
 If YES, enter delivery address below:  No

3. Service Type

- Certified Mail  Express Mail
- Registered  Return Receipt for Merchandise
- Insured Mail  C.O.D.

4. Restricted Delivery? *(Extra Fee)*  Yes




2. Article Number *(Copy from service label)*

**7000 1530 0000 1233 4317**



UNITED STATES POSTAL SERVICE



First-Class Mail  
Postage & Fees Paid  
USPS  
Permit No. G-10

- Sender: Please print your name, address, and ZIP+4 in this box •

RECEIVED  
BUREAU OF  
LAND MANAGEMENT  
2007 SEP 24 A 1:00 PM  
BUREAU OF LAND MANAGEMENT  
ARIZONA STATE OFFICE  
222 NORTH CENTRAL AVENUE  
PHOENIX, AZ 85004-2203  
PHOENIX, ARIZONA

days from receipt of this decision. The appellant has the burden of showing that the decision appealed from is in error.

If you wish to file a petition pursuant to regulation 43 CFR 4.21 (58 FR 4939, January 19, 1993) or 43 CFR 2804.1 for a stay of the effectiveness of this decision during the time that your appeal is being reviewed by the Board, the petition for a stay must accompany your notice of appeal. A petition for a stay is required to show sufficient justification based on the standards listed below. Copies of the notice of appeal and petition for a stay **must** also be submitted to each party named in this decision and to the Interior Board of Land Appeals and to the appropriate Office of the Solicitor (see 43 CFR 4.413) at the same time the original documents are filed with this office. If you request a stay, you have the burden of proof to demonstrate that a stay should be granted.


#### Standards for Obtaining a Stay

Except as otherwise provided by law or other pertinent regulation, a petition for a stay of a decision pending appeal shall show sufficient justification based on the following standards:

- (1) The relative harm to the parties if the stay is granted or denied,
- (2) The likelihood of the appellant's success on the merits,
- (3) The likelihood of immediate and irreparable harm if the stay is not granted, and
- (4) Whether the public interest favors granting the stay.

If no appeal, or noncompliance, with the above occurs, this decision constitutes final administrative action of this Department as it affects the mining claims. No appeal, protest or petition for reconsideration will be entertained from this decision after the appeal period has expired.

Please include your AMC serial number(s) on all correspondence. If additional information is required, please call Dorie Morrison (602) 417-9355.



Ivy J. Garcia

Supervisor, Lands and Minerals Operations

Enclosure(s)



**NOTICE!!**

**These documents have been scanned!**

**Do not place un-scanned documents beneath this notice!**

**Do not remove this notice from this file!**

GPO Jacket No. 560-102  
Print Order 61540  
Rise Business Services, LLC  
Job=AZ15 7/3/2019



Box Number= AZ15141



Claim Begin-End: AMC351349-AMC351574

**3 Transfers**



AZ15141-8

AMC351149-AMC351598

RECEIVED  
B.L.M. AV STATE OFFICE

1999 OCT 20 A 11:03

PHOENIX, ARIZONA

After Recording, Mail To:  
AZCO Mica, Inc.  
7239 North El Mirage Road  
Glendale, Arizona 85037

AMC 351349  
AMC 351306

Exemption #11-1134AG

QUITCLAIM MINING DEED

For the consideration of Ten Dollars, and other valuable consideration, SANCHEZ MINING, INC., a Delaware Corporation, whose address is 7239 North El Mirage Road, Glendale, Arizona 85037, ("GRANTOR"), does hereby assign and quitclaim unto AZCO MICA, INC., a Delaware Corporation, whose address is 7239 North El Mirage Road, Glendale, Arizona 85037, ("GRANTEE"), its successors and assigns, all its right, title and interest in and to the unpatented lode mining claims located in Yavapai County, State of Arizona, (Mining District Unknown) listed in Exhibit "A" attached hereto and made a part hereof, together with all rights appurtenant to said unpatented lode mining claims.

DATED this 7<sup>th</sup> day of October, 1999.

GRANTOR:

Sanchez Mining, Inc.

By: [Signature]

~~AK~~ City Vancouver  
State of Arizona )  
~~AK~~ Province B.C. ) ss.  
County of Maricopa )

This instrument was acknowledged before me this 7<sup>th</sup> day of October, 1999, by ALAN P. LINDSAY, as Grantor.  
on behalf of SANCHEZ MINING, INC.

On death or dishonour  
My Commission Expires

[Signature]  
Notary Public  
THOMAS J. DEUTSCH  
Barrister & Solicitor  
SUITE 2550 - 605 WEST HASTINGS STREET  
VANCOUVER, B.C.  
V6B 4N5

ENTERED IN COMPUTER  
12/2/99 [Signature]



RECEIVED  
 BLM, STATE OFFICE  
 1999 OCT 20 A 11: 03  
 PHOENIX, ARIZONA

**EXHIBIT "A"**  
**TO QUITCLAIM MINING DEED**  
**(Unpatented Lode Mining Claims)**

43 Unpatented Lode Mining Claims situated in an Unknown Mining District in Yavapai County, State of Arizona, more particularly described as follows:

AMC NO.	CLAIM NAME	COUNTY BOOK/PAGE	LOCATION DATE	COUNTY REC. DATE	BLM REC. DATE	OWNER	SECTION TOWNSHIP/RANGE
351306	SPENCER #1	3642/411	2/16/99	2/26/99	2/25/99	Sanchez Mining, Inc.	18-8N-2E
351307	SPENCER #2	3642/412	2/17/99	2/26/99	2/25/99	Sanchez Mining, Inc.	18-8N-2E
351308	SPENCER #3	3642/413	2/16/99	2/26/99	2/25/99	Sanchez Mining, Inc.	13-8N-1E & 18-8N-2E
351309	SPENCER #4	3642/414	2/17/99	2/26/99	2/25/99	Sanchez Mining, Inc.	13-8N-1E & 18-8N-2E
351310	SPENCER #5	3642/415	2/17/99	2/26/99	2/25/99	Sanchez Mining, Inc.	18-8N-2E
351311	SPENCER #6	3642/416	2/16/99	2/26/99	2/25/99	Sanchez Mining, Inc.	7 & 18-8N-2E
351312	SPENCER #7	3642/417	2/16/99	2/26/99	2/25/99	Sanchez Mining, Inc.	12-8N-1E & 7 & 18-8N-2E
351313	SPENCER #8	3642/418	2/16/99	2/26/99	2/25/99	Sanchez Mining, Inc.	13-8N-1E & 18-8N-2E
351314	SPENCER #9	3642/419	2/17/99	2/26/99	2/25/99	Sanchez Mining, Inc.	13-8N-1E
351315	SPENCER #10	3642/420	2/16/99	2/26/99	2/25/99	Sanchez Mining, Inc.	12-8N-1E
351316	SPENCER #11	3642/421	2/18/99	2/26/99	2/25/99	Sanchez Mining, Inc.	12-8N-1E
351317	SPENCER #12	3642/422	2/18/99	2/26/99	2/25/99	Sanchez Mining, Inc.	12-8N-1E & 7-8N-2E
351318	SPENCER #13	3642/423	2/18/99	2/26/99	2/25/99	Sanchez Mining, Inc.	7-8N-2E
351319	SPENCER #14	3642/424	2/18/99	2/26/99	2/25/99	Sanchez Mining, Inc.	7-8N-2E
351320	SPENCER #15	3642/425	2/16/99	2/26/99	2/25/99	Sanchez Mining, Inc.	7 & 18-8N-2E
351321	SPENCER #16	3642/426	2/16/99	2/26/99	2/25/99	Sanchez Mining, Inc.	18-8N-2E
351322	SPENCER #17	3642/427	2/17/99	2/26/99	2/25/99	Sanchez Mining, Inc.	18-8N-2E
351323	SPENCER #18	3642/428	2/19/99	2/26/99	2/25/99	Sanchez Mining, Inc.	7-8N-2E
351324	SPENCER #19	3642/429	2/19/99	2/26/99	2/25/99	Sanchez Mining, Inc.	12-8N-1E & 7-8N-2E
351325	SPENCER #20	3642/430	2/19/99	2/26/99	2/25/99	Sanchez Mining, Inc.	12-8N-1E
351326	SPENCER #21	3642/431	2/19/99	2/26/99	2/25/99	Sanchez Mining, Inc.	7-8N-2E
351327	SPENCER #22	3642/432	2/19/99	2/26/99	2/25/99	Sanchez Mining, Inc.	7-8N-2E
351328	SPENCER #23	3642/433	2/19/99	2/26/99	2/25/99	Sanchez Mining, Inc.	7-8N-2E
351329	SPENCER #24	3642/434	2/18/99	2/26/99	2/25/99	Sanchez Mining, Inc.	7-8N-2E
351330	SPENCER #25	3642/435	2/18/99	2/26/99	2/25/99	Sanchez Mining, Inc.	7-8N-2E
351331	SPENCER #26	3642/436	2/18/99	2/26/99	2/25/99	Sanchez Mining, Inc.	7-8N-2E
351332	SPENCER #27	3642/437	2/18/99	2/26/99	2/25/99	Sanchez Mining, Inc.	7-8N-2E
351333	SPENCER #28	3642/438	2/19/99	2/26/99	2/25/99	Sanchez Mining, Inc.	7-8N-2E
351334	SPENCER #29	3642/439	2/19/99	2/26/99	2/25/99	Sanchez Mining, Inc.	7-8N-2E
351335	SPENCER #30	3642/440	2/16/99	2/26/99	2/25/99	Sanchez Mining, Inc.	7 & 18-8N-2E
351336	SPENCER #31	3642/441	2/16/99	2/26/99	2/25/99	Sanchez Mining, Inc.	7 & 18-8N-2E
351337	SPENCER #32	3642/442	2/16/99	2/26/99	2/25/99	Sanchez Mining, Inc.	18-8N-2E
351338	SPENCER #33	3642/443	2/16/99	2/26/99	2/25/99	Sanchez Mining, Inc.	18-8N-2E
351339	SPENCER #34	3642/444	2/17/99	2/26/99	2/25/99	Sanchez Mining, Inc.	18-8N-2E
351340	SPENCER #35	3642/445	2/17/99	2/26/99	2/25/99	Sanchez Mining, Inc.	13-8N-1E
351341	SPENCER #36	3642/446	2/17/99	2/26/99	2/25/99	Sanchez Mining, Inc.	13-8N-1E & 18-8N-2E
351342	SPENCER #37	3642/447	2/17/99	2/26/99	2/25/99	Sanchez Mining, Inc.	18-8N-2E
351343	SPENCER #38	3642/448	2/17/99	2/26/99	2/25/99	Sanchez Mining, Inc.	18-8N-2E
351344	SPENCER #39	3642/449	2/17/99	2/26/99	2/25/99	Sanchez Mining, Inc.	18-8N-2E
351345	SPENCER #40	3642/450	2/17/99	2/26/99	2/25/99	Sanchez Mining, Inc.	18-8N-2E
351346	SPENCER #41	3642/451	2/19/99	2/26/99	2/25/99	Sanchez Mining, Inc.	6 & 7-8N-R2E
351347	SPENCER #42	3642/452	2/19/99	2/26/99	2/25/99	Sanchez Mining, Inc.	6 & 7-8N-R2E
351348	SPENCER #43	3642/453	2/19/99	2/26/99	2/25/99	Sanchez Mining, Inc.	6 & 7-8N-R2E

12/8/99  
 KDM

43 KC

After Recording, Mail To:  
AZCO Mica, Inc.  
7239 North El Mirage Road  
Glendale, Arizona 85037

*Exemption # 11-11241AB*

RECEIVED  
B.L.M. STATE OFFICE

1999 OCT 20 A 11:03

PHOENIX, ARIZONA

**QUITCLAIM MINING DEED**

For the consideration of Ten Dollars, and other valuable consideration, AZCO MINING, INC., an Arizona Corporation, whose address is 7239 North El Mirage Road, Glendale, Arizona 85037, ("GRANTOR"), does hereby assign and quitclaim unto AZCO MICA, INC., a Delaware Corporation, whose address is 7239 North El Mirage Road, Glendale, Arizona 85037, ("GRANTEE"), its successors and assigns, all right, title and interest in and to the unpatented lode mining claims located in Yavapai County, State of Arizona, (Mining District Unknown) listed in Exhibit "A" attached hereto and made a part hereof, together with all rights appurtenant to said unpatented lode mining claims.

DATED this 7<sup>th</sup> day of October, 1999.

GRANTOR:

AZCO Mining, Inc.

By: *[Signature]*

*[Initials]* City Vancouver  
State of Arizona )  
*[Initials]* Province B.C. ) ss.  
County of Maricopa )

This instrument was acknowledged before me this 7<sup>th</sup> day of October, 1999, by ALAN P. LINDSAY, as Grantor.  
on behalf of SANTEZ MINING, INC.

On death or dishonour  
My Commission Expires

*[Signature]*  
Notary Public

**THOMAS J. DEUTSCH**  
Barrister & Solicitor  
SUITE 2550 - 808 WEST HASTINGS STREET  
VANCOUVER, B.C.  
V6B 4N6

ENTERED IN COMPUTER

12/2/99 *[Initials]*

*verified  
on  
12/8/99*



RECEIVED  
B.L.M. DISTRICT OFFICE

1999 OCT 20 A 11: 03

BUENA VISTA, ARIZONA

**EXHIBIT "A"**  
**TO QUITCLAIM MINING DEED**

(UNPATENTED LODE MINING CLAIMS)

226 Unpatented Lode Mining Claims situated in an Unknown Mining District in Yavapai County, State of Arizona, more particularly described as follows:

Page 1 of 6

AMC NO.	CLAIM NAME	COUNTY BOOK/PAGE	LOCATION DATE	COUNTY REC. DATE	BLM REC. DATE	OWNER	SECTION TOWNSHIP/RANGE
351349	SPENCER #44	3642/454	1/28/99	2/26/99	2/25/99	AZCO Mining, Inc.	6-8N-2E & 31-9N-R2E
351350	SPENCER #45	3642/455	1/28/99	2/26/99	2/25/99	AZCO Mining, Inc.	6-8N-2E
351351	SPENCER #46	3642/456	1/5/99	2/26/99	2/25/99	AZCO Mining, Inc.	6-8N-2E & 31-9N-R2E
351352	SPENCER #47	3642/457	1/5/99	2/26/99	2/25/99	AZCO Mining, Inc.	6-8N-2E
351353	SPENCER #48	3642/458	1/5/99	2/26/99	2/25/99	AZCO Mining, Inc.	6-8N-2E & 31-9N-R2E
351354	SPENCER #49	3642/459	1/5/99	2/26/99	2/25/99	AZCO Mining, Inc.	6-8N-2E
351355	SPENCER #50	3642/460	1/13/99	2/26/99	2/25/99	AZCO Mining, Inc.	6-8N-2E & 31-9N-R2E
351356	SPENCER #51	3642/461	1/12/99	2/26/99	2/25/99	AZCO Mining, Inc.	6-8N-2E
351357	SPENCER #52	3642/462	1/13/99	2/26/99	2/25/99	AZCO Mining, Inc.	6-8N-2E & 31-9N-R2E
351358	SPENCER #53	3642/463	1/12/99	2/26/99	2/25/99	AZCO Mining, Inc.	6-8N-2E
351359	SPENCER #54	3642/464	1/13/99	2/26/99	2/25/99	AZCO Mining, Inc.	6-8N-2E & 31-9N-R2E
351360	SPENCER #55	3642/465	1/12/99	2/26/99	2/25/99	AZCO Mining, Inc.	6-8N-2E
351361	SPENCER #56	3642/466	1/13/99	2/26/99	2/25/99	AZCO Mining, Inc.	6-8N-2E & 31-9N-R2E
351362	SPENCER #57	3642/467	1/12/99	2/26/99	2/25/99	AZCO Mining, Inc.	6-8N-2E
351363	SPENCER #58	3642/468	1/13/99	2/26/99	2/25/99	AZCO Mining, Inc.	1-8N-1E & 36-9N-1E
351364	SPENCER #59	3642/469	1/14/99	2/26/99	2/25/99	AZCO Mining, Inc.	1-8N-1E
351365	SPENCER #60	3642/470	1/13/99	2/26/99	2/25/99	AZCO Mining, Inc.	1-8N-1E & 36-9N-1E
351366	SPENCER #61	3642/471	1/14/99	2/26/99	2/25/99	AZCO Mining, Inc.	1-8N-1E
351367	SPENCER #62	3642/472	1/13/99	2/26/99	2/25/99	AZCO Mining, Inc.	1-8N-1E & 36-9N-1E
351368	SPENCER #63	3642/473	1/14/99	2/26/99	2/25/99	AZCO Mining, Inc.	1-8N-1E
351369	SPENCER #64	3642/474	1/13/99	2/26/99	2/25/99	AZCO Mining, Inc.	1-8N-1E & 36-9N-1E
351370	SPENCER #65	3642/475	1/14/99	2/26/99	2/25/99	AZCO Mining, Inc.	1-8N-1E
351371	SPENCER #66	3642/476	1/13/99	2/26/99	2/25/99	AZCO Mining, Inc.	1-8N-1E & 36-9N-1E
351372	SPENCER #67	3642/477	1/14/99	2/26/99	2/25/99	AZCO Mining, Inc.	1-8N-1E
351373	SPENCER #68	3642/478	1/19/99	2/26/99	2/25/99	AZCO Mining, Inc.	1-8N-1E & 36-9N-1E
351374	SPENCER #69	3642/479	1/14/99	2/26/99	2/25/99	AZCO Mining, Inc.	1-8N-1E
351375	SPENCER #70	3642/480	1/19/99	2/26/99	2/25/99	AZCO Mining, Inc.	1-8N-1E & 36-9N-1E
351376	SPENCER #71	3642/481	1/14/99	2/26/99	2/25/99	AZCO Mining, Inc.	1-8N-1E
351377	SPENCER #72	3642/482	1/19/99	2/26/99	2/25/99	AZCO Mining, Inc.	1-8N-1E & 36-9N-1E
351378	SPENCER #73	3642/483	1/19/99	2/26/99	2/25/99	AZCO Mining, Inc.	1 & 2-8N-1E & 35 & 36-9N-1E
351379	SPENCER #74	3642/484	1/28/99	2/26/99	2/25/99	AZCO Mining, Inc.	6-8N-2E
351380	SPENCER #75	3642/485	1/5/99	2/26/99	2/25/99	AZCO Mining, Inc.	6-8N-2E
351381	SPENCER #76	3642/486	1/5/99	2/26/99	2/25/99	AZCO Mining, Inc.	6-8N-2E
351382	SPENCER #77	3642/487	1/11/99	2/26/99	2/25/99	AZCO Mining, Inc.	6 & 7-8N-2E
351383	SPENCER #78	3642/488	1/11/99	2/26/99	2/25/99	AZCO Mining, Inc.	6-8N-2E
351384	SPENCER #79	3642/489	1/11/99	2/26/99	2/25/99	AZCO Mining, Inc.	6 & 7-8N-2E
351385	SPENCER #80	3642/490	1/11/99	2/26/99	2/25/99	AZCO Mining, Inc.	6-8N-2E
351386	SPENCER #81	3642/491	1/11/99	2/26/99	2/25/99	AZCO Mining, Inc.	6 & 7-8N-2E
351387	SPENCER #82	3642/492	1/11/99	2/26/99	2/25/99	AZCO Mining, Inc.	6-8N-2E
351388	SPENCER #83	3642/493	1/11/99	2/26/99	2/25/99	AZCO Mining, Inc.	6 & 7-8N-2E

*Amey*  
*RLM*  
*12/8/99*

*AD*

**ENTERED IN COMPUTER**  
*12/2/99 MCH*

RECEIVED  
B.L.M. STATE OFFICE

1999 OCT 20 A 11:03

PHOENIX, ARIZONA

EXHIBIT "A"  
TO QUITCLAIM MINING DEED

Page 2 of 6

AMC NO.	CLAIM NAME	COUNTY BOOK/PAGE	LOCATION DATE	COUNTY REC. DATE	BLM REC. DATE	OWNER	SECTION TOWNSHIP/RANGE
351389	SPENCER #84	3642/494	1/11/99	2/26/99	2/25/99	AZCO Mining, Inc.	6-8N-2E
351390	SPENCER #85	3642/495	1/6/99	2/26/99	2/25/99	AZCO Mining, Inc.	1 & 12-8N-1E
351391	SPENCER #86	3642/496	1/6/99	2/26/99	2/25/99	AZCO Mining, Inc.	1-8N-1E
351392	SPENCER #87	3642/497	1/6/99	2/26/99	2/25/99	AZCO Mining, Inc.	1 & 12-8N-1E
351393	SPENCER #88	3642/498	1/6/99	2/26/99	2/25/99	AZCO Mining, Inc.	1-8N-1E
351394	SPENCER #89	3642/499	1/6/99	2/26/99	2/25/99	AZCO Mining, Inc.	1 & 12-8N-1E
351395	SPENCER #90	3642/500	1/6/99	2/26/99	2/25/99	AZCO Mining, Inc.	1-8N-1E
351396	SPENCER #91	3642/501	1/6/99	2/26/99	2/25/99	AZCO Mining, Inc.	1 & 12-8N-1E
351397	SPENCER #92	3642/502	1/6/99	2/26/99	2/25/99	AZCO Mining, Inc.	1-8N-1E
351398	SPENCER #93	3642/503	1/6/99	2/26/99	2/25/99	AZCO Mining, Inc.	1 & 12-8N-1E
351399	SPENCER #94	3642/504	1/6/99	2/26/99	2/25/99	AZCO Mining, Inc.	1-8N-1E
351400	SPENCER #95	3642/505	1/6/99	2/26/99	2/25/99	AZCO Mining, Inc.	1 & 12-8N-1E
351401	SPENCER #96	3642/506	1/6/99	2/26/99	2/25/99	AZCO Mining, Inc.	1-8N-1E
351402	SPENCER #97	3642/507	1/6/99	2/26/99	2/25/99	AZCO Mining, Inc.	1 & 12-8N-1E
351403	SPENCER #98	3642/508	1/8/99	2/26/99	2/25/99	AZCO Mining, Inc.	12-8N-1E
351404	SPENCER #99	3642/509	1/6/99	2/26/99	2/25/99	AZCO Mining, Inc.	12-8N-1E
351405	SPENCER #100	3642/510	1/8/99	2/26/99	2/25/99	AZCO Mining, Inc.	12-8N-1E
351406	SPENCER #101	3642/511	1/6/99	2/26/99	2/25/99	AZCO Mining, Inc.	12-8N-1E
351407	SPENCER #102	3642/512	1/8/99	2/26/99	2/25/99	AZCO Mining, Inc.	12-8N-1E
351408	SPENCER #103	3642/513	1/6/99	2/26/99	2/25/99	AZCO Mining, Inc.	12-8N-1E
351409	SPENCER #104	3642/514	1/8/99	2/26/99	2/25/99	AZCO Mining, Inc.	12-8N-1E
351410	SPENCER #105	3642/515	1/6/99	2/26/99	2/25/99	AZCO Mining, Inc.	12-8N-1E
351411	SPENCER #106	3642/516	1/8/99	2/26/99	2/25/99	AZCO Mining, Inc.	12-8N-1E
351412	SPENCER #107	3642/517	1/6/99	2/26/99	2/25/99	AZCO Mining, Inc.	12-8N-1E
351413	SPENCER #108	3642/518	12/8/98	2/26/99	2/25/99	AZCO Mining, Inc.	12-8N-1E
351414	SPENCER #109	3642/519	1/14/99	2/26/99	2/25/99	AZCO Mining, Inc.	12-8N-1E
351415	SPENCER #110	3642/520	12/8/98	2/26/99	2/25/99	AZCO Mining, Inc.	12-8N-1E
351416	SPENCER #111	3642/521	1/14/99	2/26/99	2/25/99	AZCO Mining, Inc.	12-8N-1E
351417	SPENCER #112	3642/522	12/8/98	2/26/99	2/25/99	AZCO Mining, Inc.	11 & 12-8N-1E
351418	SPENCER #113	3642/523	1/14/99	2/26/99	2/25/99	AZCO Mining, Inc.	11 & 12-8N-1E
351419	SPENCER #114	3642/524	1/18/99	2/26/99	2/25/99	AZCO Mining, Inc.	11-8N-1E
351420	SPENCER #115	3642/525	1/18/99	2/26/99	2/25/99	AZCO Mining, Inc.	11-8N-1E
351421	SPENCER #116	3642/526	1/18/99	2/26/99	2/25/99	AZCO Mining, Inc.	11-8N-1E
351422	SPENCER #117	3642/527	1/18/99	2/26/99	2/25/99	AZCO Mining, Inc.	11-8N-1E
351423	SPENCER #118	3642/528	1/18/99	2/26/99	2/25/99	AZCO Mining, Inc.	11-8N-1E
351424	SPENCER #119	3642/529	1/18/99	2/26/99	2/25/99	AZCO Mining, Inc.	11-8N-1E
351425	SPENCER #120	3642/530	1/18/99	2/26/99	2/25/99	AZCO Mining, Inc.	11-8N-1E
351426	SPENCER #121	3642/531	1/18/99	2/26/99	2/25/99	AZCO Mining, Inc.	11-8N-1E
351427	SPENCER #122	3642/532	1/7/99	2/26/99	2/25/99	AZCO Mining, Inc.	12-8N-1E
351428	SPENCER #123	3642/533	12/15/98	2/26/99	2/25/99	AZCO Mining, Inc.	13-8N-1E
351429	SPENCER #124	3642/534	1/7/99	2/26/99	2/25/99	AZCO Mining, Inc.	12-8N-1E

*Verified  
ADM  
12/18/99*

**ENTERED IN COMPUTER**  
*12/2/99 MCH*



RECEIVED  
B.L.M. STATE OFFICE

1999 OCT 20 A 11: 03

SPENCER, ARIZONA

EXHIBIT "A"  
TO QUITCLAIM MINING DEED

AMC NO.	CLAIM NAME	COUNTY BOOK/PAGE	LOCATION DATE	COUNTY REC. DATE	BLM REC. DATE	OWNER	SECTION TOWNSHIP/RANGE
351430	SPENCER #125	3642/535	12/15/98	2/26/99	2/25/99	AZCO Mining, Inc.	13-8N-1E
351431	SPENCER #126	3642/536	1/7/99	2/26/99	2/25/99	AZCO Mining, Inc.	12-8N-1E
351432	SPENCER #127	3642/537	12/15/98	2/26/99	2/25/99	AZCO Mining, Inc.	13-8N-1E
351433	SPENCER #128	3642/538	1/7/99	2/26/99	2/25/99	AZCO Mining, Inc.	12-8N-1E
351434	SPENCER #129	3642/539	12/15/98	2/26/99	2/25/99	AZCO Mining, Inc.	13-8N-1E
351435	SPENCER #130	3642/540	1/19/99	2/26/99	2/25/99	AZCO Mining, Inc.	12-8N-1E
351436	SPENCER #131	3642/541	12/15/98	2/26/99	2/25/99	AZCO Mining, Inc.	13-8N-1E
351437	SPENCER #132	3642/542	1/19/99	2/26/99	2/25/99	AZCO Mining, Inc.	12-8N-1E
351438	SPENCER #133	3642/543	1/21/99	2/26/99	2/25/99	AZCO Mining, Inc.	13-8N-1E
351439	SPENCER #134	3642/544	1/19/99	2/26/99	2/25/99	AZCO Mining, Inc.	12-8N-1E
351440	SPENCER #135	3642/545	1/21/99	2/26/99	2/25/99	AZCO Mining, Inc.	13-8N-1E
351441	SPENCER #136	3642/546	1/19/99	2/26/99	2/25/99	AZCO Mining, Inc.	11 & 12-8N-1E
351442	SPENCER #137	3642/547	1/21/99	2/26/99	2/25/99	AZCO Mining, Inc.	13 & 14-8N-1E
351443	SPENCER #138	3642/548	1/19/99	2/26/99	2/25/99	AZCO Mining, Inc.	11-8N-1E
351444	SPENCER #139	3642/549	1/21/99	2/26/99	2/25/99	AZCO Mining, Inc.	14-8N-1E
351445	SPENCER #140	3642/550	1/19/99	2/26/99	2/25/99	AZCO Mining, Inc.	11-8N-1E
351446	SPENCER #141	3642/551	1/25/99	2/26/99	2/25/99	AZCO Mining, Inc.	14-8N-1E
351447	SPENCER #142	3642/552	1/19/99	2/26/99	2/25/99	AZCO Mining, Inc.	11-8N-1E
351448	SPENCER #143	3642/553	1/27/99	2/26/99	2/25/99	AZCO Mining, Inc.	14-8N-1E
351449	SPENCER #144	3642/554	1/27/99	2/26/99	2/25/99	AZCO Mining, Inc.	11-8N-1E
351450	SPENCER #145	3642/555	1/27/99	2/26/99	2/25/99	AZCO Mining, Inc.	14-8N-1E
351451	SPENCER #146	3642/556	12/15/98	2/26/99	2/25/99	AZCO Mining, Inc.	13-8N-1E
351452	SPENCER #147	3642/557	12/18/98	2/26/99	2/25/99	AZCO Mining, Inc.	13-8N-1E
351453	SPENCER #148	3642/558	12/15/98	2/26/99	2/25/99	AZCO Mining, Inc.	13-8N-1E
351454	SPENCER #149	3642/559	12/18/98	2/26/99	2/25/99	AZCO Mining, Inc.	13-8N-1E
351455	SPENCER #150	3642/560	12/15/98	2/26/99	2/25/99	AZCO Mining, Inc.	12-8N-1E
351456	SPENCER #151	3642/561	12/18/98	2/26/99	2/25/99	AZCO Mining, Inc.	13-8N-1E
351457	SPENCER #152	3642/562	12/15/98	2/26/99	2/25/99	AZCO Mining, Inc.	13-8N-1E
351458	SPENCER #153	3642/563	12/18/98	2/26/99	2/25/99	AZCO Mining, Inc.	13-8N-1E
351459	SPENCER #154	3642/564	12/15/98	2/26/99	2/25/99	AZCO Mining, Inc.	13-8N-1E
351460	SPENCER #155	3642/565	12/18/98	2/26/99	2/25/99	AZCO Mining, Inc.	13-8N-1E
351461	SPENCER #156	3642/566	1/20/99	2/26/99	2/25/99	AZCO Mining, Inc.	13-8N-1E
351462	SPENCER #157	3642/567	12/18/98	2/26/99	2/25/99	AZCO Mining, Inc.	13-8N-1E
351463	SPENCER #158	3642/568	1/20/99	2/26/99	2/25/99	AZCO Mining, Inc.	13-8N-1E
351464	SPENCER #159	3642/569	12/18/98	2/26/99	2/25/99	AZCO Mining, Inc.	13-8N-1E
351465	SPENCER #160	3642/570	1/20/99	2/26/99	2/25/99	AZCO Mining, Inc.	13 & 14-8N-1E
351466	SPENCER #161	3642/571	12/18/98	2/26/99	2/25/99	AZCO Mining, Inc.	13 & 14-8N-1E
351467	SPENCER #162	3642/572	1/20/99	2/26/99	2/25/99	AZCO Mining, Inc.	14-8N-1E
351468	SPENCER #163	3642/573	12/22/98	2/26/99	2/25/99	AZCO Mining, Inc.	14-8N-1E
351469	SPENCER #164	3642/574	1/25/99	2/26/99	2/25/99	AZCO Mining, Inc.	14-8N-1E
351470	SPENCER #165	3642/575	12/22/98	2/26/99	2/25/99	AZCO Mining, Inc.	14-8N-1E

ENTERED IN COMPUTER

12/2/99 *MAH*

*M*

RECEIVED  
B.L.M. STATE OFFICE

1999 OCT 20 A 11: 03

PHOENIX, ARIZONA  
EXHIBIT "A"

TO QUITCLAIM MINING DEED

AMC NO.	CLAIM NAME	COUNTY BOOK/PAGE	LOCATION DATE	COUNTY REC. DATE	BLM REC. DATE	OWNER	SECTION TOWNSHIP/RANGE
351471	SPENCER #166	3642/576	1/27/99	2/26/99	2/25/99	AZCO Mining, Inc.	14-8N-1E
351472	SPENCER #167	3642/577	12/22/98	2/26/99	2/25/99	AZCO Mining, Inc.	14-8N-1E
351473	SPENCER #168	3642/578	1/27/99	2/26/99	2/25/99	AZCO Mining, Inc.	14-8N-1E
351474	SPENCER #169	3642/579	12/22/98	2/26/99	2/25/99	AZCO Mining, Inc.	14-8N-1E
351475	SPENCER #170	3642/580	1/27/99	2/26/99	2/25/99	AZCO Mining, Inc.	14-8N-1E
351476	SPENCER #171	3642/581	12/29/98	2/26/99	2/25/99	AZCO Mining, Inc.	14-8N-1E
351477	SPENCER #172	3642/582	1/27/99	2/26/99	2/25/99	AZCO Mining, Inc.	14-8N-1E
351478	SPENCER #173	3642/583	12/29/98	2/26/99	2/25/99	AZCO Mining, Inc.	14-8N-1E
351479	SPENCER #174	3642/584	1/27/99	2/26/99	2/25/99	AZCO Mining, Inc.	14-8N-1E
351480	SPENCER #175	3642/585	12/29/98	2/26/99	2/25/99	AZCO Mining, Inc.	14-8N-1E
351481	SPENCER #176	3642/586	12/18/98	2/26/99	2/25/99	AZCO Mining, Inc.	13 & 24-8N-1E
351482	SPENCER #177	3642/587	12/21/98	2/26/99	2/25/99	AZCO Mining, Inc.	24-8N-1E
351483	SPENCER #178	3642/588	12/18/98	2/26/99	2/25/99	AZCO Mining, Inc.	13 & 24-8N-1E
351484	SPENCER #179	3642/589	12/21/98	2/26/99	2/25/99	AZCO Mining, Inc.	24-8N-1E
351485	SPENCER #180	3642/590	12/18/98	2/26/99	2/25/99	AZCO Mining, Inc.	13 & 24-8N-1E
351486	SPENCER #181	3642/591	12/21/98	2/26/99	2/25/99	AZCO Mining, Inc.	24-8N-1E
351487	SPENCER #182	3642/592	12/18/98	2/26/99	2/25/99	AZCO Mining, Inc.	13 & 24-8N-1E
351488	SPENCER #183	3642/593	12/21/98	2/26/99	2/25/99	AZCO Mining, Inc.	24-8N-1E
351489	SPENCER #184	3642/594	12/18/98	2/26/99	2/25/99	AZCO Mining, Inc.	13 & 24-8N-1E
351490	SPENCER #185	3642/595	12/21/98	2/26/99	2/25/99	AZCO Mining, Inc.	24-8N-1E
351491	SPENCER #186	3642/596	12/18/98	2/26/99	2/25/99	AZCO Mining, Inc.	13 & 24-8N-1E
351492	SPENCER #187	3642/597	1/6/99	2/26/99	2/25/99	AZCO Mining, Inc.	24-8N-1E
351493	SPENCER #188	3642/598	12/18/98	2/26/99	2/25/99	AZCO Mining, Inc.	13 & 24-8N-1E
351494	SPENCER #189	3642/599	1/6/99	2/26/99	2/25/99	AZCO Mining, Inc.	23 & 24-8N-1E
351495	SPENCER #190	3642/600	12/18/98	2/26/99	2/25/99	AZCO Mining, Inc.	13,14,23 & 24-8N-1E
* 351496	SPENCER #191	3642/601	1/6/99	2/26/99	2/25/99	AZCO Mining, Inc.	23-8N-1E
351497	SPENCER #192	3642/602	12/22/98	2/26/99	2/25/99	AZCO Mining, Inc.	14 & 23-8N-1E
* 351498	SPENCER #193	3642/603	1/6/99	2/26/99	2/25/99	AZCO Mining, Inc.	23-8N-1E
351499	SPENCER #194	3642/604	12/22/98	2/26/99	2/25/99	AZCO Mining, Inc.	14 & 23-8N-1E
* 351500	SPENCER #195	3642/605	1/6/99	2/26/99	2/25/99	AZCO Mining, Inc.	23-8N-1E
351501	SPENCER #196	3642/606	12/22/98	2/26/99	2/25/99	AZCO Mining, Inc.	14 & 23-8N-1E
* 351502	SPENCER #197	3642/607	1/12/99	2/26/99	2/25/99	AZCO Mining, Inc.	23-8N-1E
351503	SPENCER #198	3642/608	12/22/98	2/26/99	2/25/99	AZCO Mining, Inc.	14 & 23-8N-1E
* 351504	SPENCER #199	3642/609	1/12/99	2/26/99	2/25/99	AZCO Mining, Inc.	23-8N-1E
351505	SPENCER #200	3642/610	12/29/98	2/26/99	2/25/99	AZCO Mining, Inc.	14 & 23-8N-1E
* 351506	SPENCER #201	3642/611	1/12/99	2/26/99	2/25/99	AZCO Mining, Inc.	23-8N-1E
351507	SPENCER #202	3642/612	12/29/98	2/26/99	2/25/99	AZCO Mining, Inc.	14 & 23-8N-1E
* 351508	SPENCER #203	3642/613	1/12/99	2/26/99	2/25/99	AZCO Mining, Inc.	23-8N-1E
351509	SPENCER #204	3642/614	12/29/98	2/26/99	2/25/99	AZCO Mining, Inc.	14 & 23-8N-1E
351510	SPENCER #205	3642/615	1/6/99	2/26/99	2/25/99	AZCO Mining, Inc.	24-8N-1E
351511	SPENCER #206	3642/616	1/6/99	2/26/99	2/25/99	AZCO Mining, Inc.	23 & 24-8N-1E

\* Not processed; claims closed

Wanpico  
4pm  
12/15/99

ENTERED IN COMPUTER

12/2/99 [Signature]



RECEIVED  
B.L.M. STATE OFFICE

1999 OCT 20 A 11: 03

PHOENIX, ARIZONA

EXHIBIT "A"  
TO QUITCLAIM MINING DEED

Page 5 of 6

AMC NO.	CLAIM NAME	COUNTY BOOK/PAGE	LOCATION DATE	COUNTY REC. DATE	BLM REC. DATE	OWNER	SECTION TOWNSHIP/RANGE
* 351512	SPENCER #207	3642/617	1/6/99	2/26/99	2/25/99	AZCO Mining, Inc.	23-8N-1E
* 351513	SPENCER #208	3642/618	1/6/99	2/26/99	2/25/99	AZCO Mining, Inc.	23-8N-1E
* 351514	SPENCER #209	3642/619	1/6/99	2/26/99	2/25/99	AZCO Mining, Inc.	23-8N-1E
* 351515	SPENCER #210	3642/620	1/12/99	2/26/99	2/25/99	AZCO Mining, Inc.	23-8N-1E
* 351516	SPENCER #211	3642/621	1/12/99	2/26/99	2/25/99	AZCO Mining, Inc.	23-8N-1E
* 351517	SPENCER #212	3642/622	1/12/99	2/26/99	2/25/99	AZCO Mining, Inc.	23-8N-1E
* 351518	SPENCER #213	3642/623	1/12/99	2/26/99	2/25/99	AZCO Mining, Inc.	23-8N-1E
351519	SPENCER #214	3642/624	1/27/99	2/26/99	2/25/99	AZCO Mining, Inc.	31-9N-2E
351520	SPENCER #215	3642/625	1/28/99	2/26/99	2/25/99	AZCO Mining, Inc.	31-9N-2E
351521	SPENCER #216	3642/626	1/27/99	2/26/99	2/25/99	AZCO Mining, Inc.	31-9N-2E
351522	SPENCER #217	3642/627	1/28/99	2/26/99	2/25/99	AZCO Mining, Inc.	31-9N-2E
351523	SPENCER #218	3642/628	1/27/99	2/26/99	2/25/99	AZCO Mining, Inc.	31-9N-2E
351524	SPENCER #219	3642/629	1/28/99	2/26/99	2/25/99	AZCO Mining, Inc.	31-9N-2E
351525	SPENCER #220	3642/630	1/27/99	2/26/99	2/25/99	AZCO Mining, Inc.	31-9N-2E
351526	SPENCER #221	3642/631	1/27/99	2/26/99	2/25/99	AZCO Mining, Inc.	31-9N-2E
351527	SPENCER #222	3642/632	1/27/99	2/26/99	2/25/99	AZCO Mining, Inc.	31-9N-2E
351528	SPENCER #223	3642/633	1/27/99	2/26/99	2/25/99	AZCO Mining, Inc.	31-9N-2E
351529	SPENCER #224	3642/634	1/27/99	2/26/99	2/25/99	AZCO Mining, Inc.	31-9N-2E
351530	SPENCER #225	3642/635	1/27/99	2/26/99	2/25/99	AZCO Mining, Inc.	31-9N-2E
351531	SPENCER #226	3642/636	1/27/99	2/26/99	2/25/99	AZCO Mining, Inc.	31-9N-2E
351532	SPENCER #227	3642/637	1/27/99	2/26/99	2/25/99	AZCO Mining, Inc.	31-9N-2E
351533	SPENCER #228	3642/638	2/2/99	2/26/99	2/25/99	AZCO Mining, Inc.	30-9N-2E
351534	SPENCER #229	3642/639	2/1/99	2/26/99	2/25/99	AZCO Mining, Inc.	30 & 31-9N-2E
351535	SPENCER #230	3642/640	2/2/99	2/26/99	2/25/99	AZCO Mining, Inc.	30-9N-2E
351536	SPENCER #231	3642/641	2/1/99	2/26/99	2/25/99	AZCO Mining, Inc.	30 & 31-9N-2E
351537	SPENCER #232	3642/642	2/2/99	2/26/99	2/25/99	AZCO Mining, Inc.	30-9N-2E
351538	SPENCER #233	3642/643	2/1/99	2/26/99	2/25/99	AZCO Mining, Inc.	30 & 31-9N-2E
351539	SPENCER #234	3642/644	2/2/99	2/26/99	2/25/99	AZCO Mining, Inc.	30-9N-2E
351540	SPENCER #235	3642/645	2/1/99	2/26/99	2/25/99	AZCO Mining, Inc.	30 & 31-9N-2E
351541	SPENCER #236	3642/646	2/2/99	2/26/99	2/25/99	AZCO Mining, Inc.	30-9N-2E
351542	SPENCER #237	3642/647	2/2/99	2/26/99	2/25/99	AZCO Mining, Inc.	30 & 31-9N-2E
351543	SPENCER #238	3642/648	2/2/99	2/26/99	2/25/99	AZCO Mining, Inc.	30-9N-2E
351544	SPENCER #239	3642/649	2/2/99	2/26/99	2/25/99	AZCO Mining, Inc.	30 & 31-9N-2E
351545	SPENCER #240	3642/650	2/2/99	2/26/99	2/25/99	AZCO Mining, Inc.	30-9N-2E
351546	SPENCER #241	3642/651	2/2/99	2/26/99	2/25/99	AZCO Mining, Inc.	30 & 31-9N-2E
351547	SPENCER #242	3642/652	2/3/99	2/26/99	2/25/99	AZCO Mining, Inc.	30-9N-2E
351548	SPENCER #243	3642/653	2/2/99	2/26/99	2/25/99	AZCO Mining, Inc.	30-9N-2E
351549	SPENCER #244	3642/654	2/3/99	2/26/99	2/25/99	AZCO Mining, Inc.	30-9N-2E
351550	SPENCER #245	3642/655	2/2/99	2/26/99	2/25/99	AZCO Mining, Inc.	30-9N-2E
351551	SPENCER #246	3642/656	2/3/99	2/26/99	2/25/99	AZCO Mining, Inc.	30-9N-2E
351552	SPENCER #247	3642/657	2/2/99	2/26/99	2/25/99	AZCO Mining, Inc.	30-9N-2E

*verified  
ADM  
12/18/99*

*H1*

ENTERED IN COMPUTER  
3/8/21  
*MAH*

RECEIVED  
B.L.M. STATE OFFICE

1999 OCT 20 A 11: 03

EXHIBIT "A" PHOENIX, ARIZONA  
TO QUITCLAIM MINING DEED

Page 6 of 6

AMC NO.	CLAIM NAME	COUNTY BOOK/PAGE	LOCATION DATE	COUNTY REC. DATE	BLM REC. DATE	OWNER	SECTION TOWNSHIP/RANGE
351553	SPENCER #248	3642/658	2/3/99	2/26/99	2/25/99	AZCO Mining, Inc.	30-9N-2E
351554	SPENCER #249	3642/659	2/2/99	2/26/99	2/25/99	AZCO Mining, Inc.	30-9N-2E
351555	SPENCER #250	3642/660	2/3/99	2/26/99	2/25/99	AZCO Mining, Inc.	30-9N-2E
351556	SPENCER #251	3642/661	2/2/99	2/26/99	2/25/99	AZCO Mining, Inc.	30-9N-2E
351557	SPENCER #252	3642/662	2/3/99	2/26/99	2/25/99	AZCO Mining, Inc.	30-9N-2E
351558	SPENCER #253	3642/663	2/2/99	2/26/99	2/25/99	AZCO Mining, Inc.	30-9N-2E
351559	SPENCER #254	3642/664	2/3/99	2/26/99	2/25/99	AZCO Mining, Inc.	30-9N-2E
351560	SPENCER #255	3642/665	2/2/99	2/26/99	2/25/99	AZCO Mining, Inc.	30-9N-2E
351561	SPENCER #256	3642/666	2/2/99	2/26/99	2/25/99	AZCO Mining, Inc.	19-9N-2E
351562	SPENCER #257	3642/667	2/3/99	2/26/99	2/25/99	AZCO Mining, Inc.	19 & 30-9N-2E
351563	SPENCER #258	3642/668	2/2/99	2/26/99	2/25/99	AZCO Mining, Inc.	19-9N-2E
351564	SPENCER #259	3642/669	2/3/99	2/26/99	2/25/99	AZCO Mining, Inc.	19 & 30-9N-2E
351565	SPENCER #260	3642/670	2/2/99	2/26/99	2/25/99	AZCO Mining, Inc.	19-9N-2E
351566	SPENCER #261	3642/671	2/3/99	2/26/99	2/25/99	AZCO Mining, Inc.	19 & 30-9N-2E
351567	SPENCER #262	3642/672	2/2/99	2/26/99	2/25/99	AZCO Mining, Inc.	19-9N-2E
351568	SPENCER #263	3642/673	2/3/99	2/26/99	2/25/99	AZCO Mining, Inc.	19 & 30-9N-2E
351569	SPENCER #264	3642/674	2/2/99	2/26/99	2/25/99	AZCO Mining, Inc.	19-9N-2E
351570	SPENCER #265	3642/675	2/3/99	2/26/99	2/25/99	AZCO Mining, Inc.	19 & 30-9N-2E
351571	SPENCER #266	3642/676	2/2/99	2/26/99	2/25/99	AZCO Mining, Inc.	19-9N-2E
351572	SPENCER #267	3642/677	2/3/99	2/26/99	2/25/99	AZCO Mining, Inc.	19 & 30-9N-2E
351573	SPENCER #268	3642/678	2/2/99	2/26/99	2/25/99	AZCO Mining, Inc.	19-9N-2E
351574	SPENCER #269	3642/679	2/3/99	2/26/99	2/25/99	AZCO Mining, Inc.	19 & 30-9N-2E

ENTERED IN COMPUTER

12/2/99 *MAH*

*verified  
KDM  
12/18/99*



UNITED STATES  
DEPARTMENT OF THE INTERIOR  
BUREAU OF LAND MANAGEMENT

07

RECEIPT AND ACCOUNTING ADVICE CD/AZ NO. **2286689**

8/19/99

22,600.00

CLAIM MAINTENANCE FEE 2000

2 27 13

Subject:

Applicant: AZCO MINING INC  
2420 N HUACHUCA DR  
TUCSON AZ 85745

Remitter:

Assignor:

LEASE MANAGEMENT DATA									
<input type="checkbox"/> NEW <input type="checkbox"/> UPDATE <input type="checkbox"/> PAYMENT									
ORIGINAL SERIAL NO.	ASG.	TYPE	ST.	CTY.	FUND SYMBOL			ACRES/UNITS	RATE
AMC 351349 ET AL	(226)								
AMOUNT	ANV. DATE	EXP. DATE	BILL CYC.	S/C	DISTRICT	NEXT BILL	MISC. DATA	U of M	ACTUAL UNITS
ASSIGNMENT SERIAL NO.	ASG.	TYPE	ST.	CTY.	FUND SYMBOL			ACRES/UNITS	RATE
AMOUNT	ANV. DATE	EXP. DATE	BILL CYC.	S/C	DISTRICT	NEXT BILL	MISC. DATA	U of M	ACTUAL UNITS

APPLY REMITTANCE			
ACTION	FUND SYMBOL	CTY.	AMOUNT
FILING FEE			
RENTAL			
UNEARNED			
REFUND			1400.00
TOTAL			
AMOUNT DUE			

Remarks: *Claims closed  
Refund authorized*

BY: *Mary B. Hyde*      DATE: *2/28/2000*

Lease in Escrow?  
 KGS?      Of Interest?  
 Auto Escalates?      Operating Rights?  
 Auto Renew?      Operator  
                                  Bond Filed?

**FOR MMS USE ONLY**

BILLEE NUMBER	FOREST REFUGE
OCS SECTION	
CODE	



**United States Department of the Interior**  
**Bureau of Land Management**  
 BUSINESS & SUPPORT SVCS DIV  
 222 N CENTRAL AVE  
 PHOENIX, AZ 85004 -2203  
 Phone: (602) 417-9200

Receipt	
No:	19591

**Transaction #:** 20500  
**Date of Transaction:** 10/20/1999  
**Commodity:** LOCATABLE MINERALS **Subject:** MINING CLAIMS

**CUSTOMER:** AZCO MICA, INC  
 7239 NORTH EL MIRAGE ROAD  
 PHOENIX, AZ 85037

LINE #	QTY	ACTION / PRODUCT	REMARKS	UNIT PRICE	TOTAL
1	269	TRANSFER OF INTEREST SVC CHARGE (1930)		\$5.00	\$1,345.00
<b>TOTAL:</b>					<b>\$1,345.00</b>

PAYMENT INFORMATION			
1	<b>AMOUNT:</b>	\$1,345.00	<b>POSTMARKED:</b> N/A
	<b>TYPE:</b>	CHECK	<b>RECEIVED:</b> 10/20/1999
	<b>CHECK NO:</b>	5179	
	<b>NAME:</b>	AZCO MICA, INC 7239 NORTH EL MIRAGE ROAD PHOENIX AZ 85037	

**REMARKS**  
 REC'D FROM DIETZ AND ASSOCIATES

*Refund \$70.00. Claims # closed. M. H. H.*

CASE SERIAL NUMBER INFORMATION		
TRNS #	LINE #	CASES
	1	AMC351306 , AMC351307 , AMC351308 , AMC351309 , AMC351310 , AMC351311 , AMC351312 , AMC351313 , AMC351314 , AMC351315 , AMC351316 , AMC351317 , AMC351318 , AMC351319 , AMC351320 , AMC351321 , AMC351322 , AMC351323 , AMC351324 , AMC351325 , AMC351326 , AMC351327 , AMC351328 , AMC351329 , AMC351330 , AMC351331 , AMC351332 , AMC351333 , AMC351334 , AMC351335 , AMC351336 , AMC351337 , AMC351338 , AMC351339 , AMC351340 , AMC351341 , AMC351342 , AMC351343 , AMC351344 , AMC351345 , AMC351346 , AMC351347 , AMC351348 , AMC351349 , AMC351350 , AMC351351 , AMC351352 , AMC351353 , AMC351354 , AMC351355 , AMC351356 , AMC351357 , AMC351358 , AMC351359 , AMC351360 , AMC351361 , AMC351362 , AMC351363 , AMC351364 , AMC351365 , AMC351366 , AMC351367 , AMC351368 , AMC351369 , AMC351370 ,

*sent to  
 Tony 5/12  
 for refund*



20500

AMC351371 , AMC351372 , AMC351373 , AMC351374 , AMC351375 ,  
 AMC351376 , AMC351377 , AMC351378 , AMC351379 , AMC351380 ,  
 AMC351381 , AMC351382 , AMC351383 , AMC351384 , AMC351385 ,  
 AMC351386 , AMC351387 , AMC351388 , AMC351389 , AMC351390 ,  
 AMC351391 , AMC351392 , AMC351393 , AMC351394 , AMC351395 ,  
 AMC351396 , AMC351397 , AMC351398 , AMC351399 , AMC351400 ,  
 AMC351401 , AMC351402 , AMC351403 , AMC351404 , AMC351405 ,  
 AMC351406 , AMC351407 , AMC351408 , AMC351409 , AMC351410 ,  
 AMC351411 , AMC351412 , AMC351413 , AMC351414 , AMC351415 ,  
 AMC351416 , AMC351417 , AMC351418 , AMC351419 , AMC351420 ,  
 AMC351421 , AMC351422 , AMC351423 , AMC351424 , AMC351425 ,  
 AMC351426 , AMC351427 , AMC351428 , AMC351429 , AMC351430 ,  
 AMC351431 , AMC351432 , AMC351433 , AMC351434 , AMC351435 ,  
 AMC351436 , AMC351437 , AMC351438 , AMC351439 , AMC351440 ,  
 AMC351441 , AMC351442 , AMC351443 , AMC351444 , AMC351445 ,  
 AMC351446 , AMC351447 , AMC351448 , AMC351449 , AMC351450 ,  
 AMC351451 , AMC351452 , AMC351453 , AMC351454 , AMC351455 ,  
 AMC351456 , AMC351457 , AMC351458 , AMC351459 , AMC351460 ,  
 AMC351461 , AMC351462 , AMC351463 , AMC351464 , AMC351465 ,  
 AMC351466 , AMC351467 , AMC351468 , AMC351469 , AMC351470 ,  
 AMC351471 , AMC351472 , AMC351473 , AMC351474 , AMC351475 ,  
 AMC351476 , AMC351477 , AMC351478 , AMC351479 , AMC351480 ,  
 AMC351481 , AMC351482 , AMC351483 , AMC351484 , AMC351485 ,  
 AMC351486 , AMC351487 , AMC351488 , AMC351489 , AMC351490 ,  
 AMC351491 , AMC351492 , AMC351493 , AMC351494 , AMC351495 ,  
 AMC351496 , AMC351497 , AMC351498 , AMC351499 , AMC351500 ,  
 AMC351501 , AMC351502 , AMC351503 , AMC351504 , AMC351505 ,  
 AMC351506 , AMC351507 , AMC351508 , AMC351509 , AMC351510 ,  
 AMC351511 , AMC351512 , AMC351513 , AMC351514 , AMC351515 ,  
 AMC351516 , AMC351517 , AMC351518 , AMC351519 , AMC351520 ,  
 AMC351521 , AMC351522 , AMC351523 , AMC351524 , AMC351525 ,  
 AMC351526 , AMC351527 , AMC351528 , AMC351529 , AMC351530 ,  
 AMC351531 , AMC351532 , AMC351533 , AMC351534 , AMC351535 ,  
 AMC351536 , AMC351537 , AMC351538 , AMC351539 , AMC351540 ,  
 AMC351541 , AMC351542 , AMC351543 , AMC351544 , AMC351545 ,  
 AMC351546 , AMC351547 , AMC351548 , AMC351549 , AMC351550 ,  
 AMC351551 , AMC351552 , AMC351553 , AMC351554 , AMC351555 ,  
 AMC351556 , AMC351557 , AMC351558 , AMC351559 , AMC351560 ,  
 AMC351561 , AMC351562 , AMC351563 , AMC351564 , AMC351565 ,  
 AMC351566 , AMC351567 , AMC351568 , AMC351569 , AMC351570 ,  
 AMC351571 , AMC351572 , AMC351573 , AMC351574

This receipt was generated by the automated BLM Collections and Billings System and is a paper representation of a portion of the official electronic record contained therein.

*J. Garcia*  
12/7/99

OFFICIAL COPIES /CF/ /SD READ/ /GROUP/ /SECTION/ /AUTHOR/

3800(952.3) MH  
AMC 351349

December 7, 1999

CERTIFIED MAIL RETURN RECEIPT REQUESTED

DECISION

AZCO Mining, Inc	:	Spencer 191, 193, 195, 197, 199
2420 North Huachuca Drive	:	201, 203, 207 through 213
Tucson, Arizona 85745	:	AMC 351496, 351498, 351500, 351502
	:	351504, 351506, 351508, 351512 through
	:	351518

Mining Claims Declared Null and Void

Ab Initio

Transfer Rejected

Pursuant to the requirements of the Federal Land Policy and Management Act of 1976, 43 U.S.C. 1744, and the implementing regulations in 43 Code of Federal Regulations (CFR) 3833.1-2, notices of location for the above-named mining claims were filed for recording in the Arizona State Office of the Bureau of Land Management (BLM). The notices were filed on February 25, 1999.

The location notice and accompanying map show the mining claims to be located on the following described lands:

Gila and Salt River Meridian, Arizona

T. 8 N., R. 1 E.,  
sec. 23.

The subject mining claims are located on private land patented under the Stock Raising Homestead Act (SRHA) of December 29, 1916 (43 U.S.C. 299). The minerals were reserved by the United States in SRHA Patent number 1088355 dated February 12, 1937, covering the land in section 23.

On April 16, 1993, An Act to amend the Stock Raising Homestead Act to resolve certain problems regarding subsurface estates and for other purposes: (Public Law 103-23; 107 Stat. 60) was signed into law. The provisions of the law were effective on October 13, 1993.

The amendment to the SRHA provides for written notification and additional financial compensation to a private surface owner by anyone wishing to conduct mineral exploration or mining activities on lands patented under the 1916 SRHA, where the mineral estate remains in Federal ownership.

Public Law 103-23 requires anyone wishing to explore lands subject to the SRHA for the purpose of staking mining claim, to file a Notice of Intent to Locate a Mining Claim (NOI) with the BLM, along with a \$25 service charge. That person must also send a copy of the NOI to the surface owner (by registered or certified mail, return receipt requested) at least 30 days prior to entry on the land. The filing of a NOI with BLM segregates the land for 90 days; therefore, giving a person a maximum of 60 days to casually explore for a discovery of a valuable mineral deposit and to stake a mining claim.



Presently, no regulations have been implemented under 43 CFR 3814 to prescribe the law. However, regulations under 43 CFR 3833.03-g and 3833.1-2(c) were approved on August 30, 1994. In addition, the law itself and a number of instruction memoranda (enclosed) have been issued for guidance.

Until such time as the surface owner has been served with a Notice of Intent to Locate a Mining Claim and 30 days has passed, no mining claim can be located on Stock Raising Homestead Act lands. Therefore, the above-referenced mining claims are hereby declared null and void ab initio. Because the claims are closed, the quitclaim mining deed from AZCO Mining, Inc. to AZCO MICA, Inc. cannot be processed.

No rights were obtained to the portions of Spencer 58, 60, 62, 64, 66, 68, 70, 72, 73, 189, 190, 192, 194, 196, 198, 200, 202, 204 and 206 which are on lands patented under the Stock Raising Homestead Act, or which are on lands where the minerals were not reserved to the United States.

This decision does not relieve you of the requirement for reclamation of all areas disturbed by your activities on lands covered by your mining claim(s) and/or site(s). Failure to reclaim the land to the satisfaction of the authorized officer of the agency upon whose lands you have located may cause the agency to hold the claimant in a status of non-compliance under their surface management regulations. If reclamation is required, you must notify the proper authorized officer upon completion so that final site inspection and clearance may be obtained and your liability released. On BLM administered lands failure to reclaim the land to the satisfaction of the authorized officer as prescribed by 43 CFR 3809.1-1 and 3809.3-2 may cause BLM to hold you in a status of non-compliance under 43 CFR 3809.3-2 and invoke the penalty provisions of 43 CFR 3809.3.2(f).

This decision may be appealed to the Interior Board of Land Appeals, Office of the Secretary, in accordance with the regulations contained in 43 CFR, Part 4 and the enclosed Form 1842-1. If an appeal is taken, your notice of appeal must be filed in this office (at the above address) within 30 days from receipt of this decision. The appellant has the burden of showing that the decision appealed from is in error.

If you wish to file a petition pursuant to regulation 43 CFR 4.21 (58 FR 4939, January 19, 1993) or 43 CFR 2804.1 for a stay of the effectiveness of this decision during the time that your appeal is being reviewed by the Board, the petition for a stay must accompany your notice of appeal. A petition for a stay is required to show sufficient justification based on the standards listed below. Copies of the notice of appeal and petition for a stay **must** also be submitted to each party named in this decision and to the Interior Board of Land Appeals and to the appropriate Office of the Solicitor (see 43 CFR 4.413) at the same time the original documents are filed with this office. If you request a stay, you have the burden of proof to demonstrate that a stay should be granted.

#### Standards for Obtaining a Stay

Except as otherwise provided by law or other pertinent regulation, a petition for a stay of a decision pending appeal shall show sufficient justification based on the following standards:

- (1) The relative harm to the parties if the stay is granted or denied,
- (2) The likelihood of the appellant's success on the merits,
- (3) The likelihood of immediate and irreparable harm if the stay is not granted, and
- (4) Whether the public interest favors granting the stay.

Is your RETURN ADDRESS completed on the reverse side?

**SENDER:**

- Complete items 1 and/or 2 for additional services.
- Complete items 3, 4a, and 4b.
- Print your name and address on the reverse of this form so that we can return this card to you.
- Attach this form to the front of the mailpiece, or on the back if space does not permit.
- Write "Return Receipt Requested" on the mailpiece below the article number.
- The Return Receipt will show to whom the article was delivered and the date delivered.

I also wish to receive the following services (for an extra fee):

1.  Addressee's Address
2.  Restricted Delivery

Consult postmaster for fee.

3. Article Addressed to:

**AZCO Mining, Inc.**  
**2420 North Huachuca Drive**  
**Tucson, AZ 85745**  
 (952.3)MH AMC351349

4a. Article Number

*76415868*

4b. Service Type

- |  |   |
|--|---|
| <input type="checkbox"/> Registered                                | <input checked="" type="checkbox"/> Certified |
| <input type="checkbox"/> Express Mail                              | <input type="checkbox"/> Insured              |
| <input checked="" type="checkbox"/> Return Receipt for Merchandise | <input type="checkbox"/> COD                  |

7. Date of Delivery

*12/10/99*

5. Received By: (Print Name)

8. Addressee's Address (Only if requested and fee is paid)



6. Signature: (Addressee or Agent)

**X** *[Handwritten Signature]*

*J same*

Thank you for using Return Receipt Service.

UNITED STATES POSTAL SERVICE



First-Class Mail  
Postage & Fees Paid  
USPS  
Permit No. G-10

• Print your name, address, and ZIP Code in this box •

BUREAU OF LAND MANAGEMENT  
ARIZONA STATE OFFICE  
222 NORTH CENTRAL AVENUE  
PHOENIX, AZ 85004-2203





If no appeal, or noncompliance, with the above occurs, this decision constitutes final administrative action of this Department as it affects the mining claims. No appeal, protest or petition for reconsideration will be entertained from this decision after the appeal period has expired. A refund of the location and maintenance fee in the amount of \$1,750.00 will be authorized after the appeal period expires. A refund of the year 2000 maintenance fees and the transfer fees submitted for the closed claims will also be refunded.

If additional information is required, please call Mary Hyde at (602) 417-9518.

**/s/ Ivy J. Garcia**

Ivy J. Garcia  
Supervisor, Lands and Minerals Operations

cc: AZCO MICA, Inc.  
7239 North El Mirage Road  
Glendale, Arizona 85037

Enclosure

MHYDE:trk:12/07/99:AMC351349

**NOTICE!!**

**These documents have been scanned!**

**Do not place un-scanned documents beneath this notice!**

**Do not remove this notice from this file!**

GPO Jacket No. 560-102  
Print Order 61540  
Rise Business Services, LLC  
Job=AZ15 7/3/2019



Box Number= AZ15141



Claim Begin-End: AMC351349-AMC351574

**4 Annual Filings**



AZ15141-8 AMC351149-AMC351598

351306

351349

Pyramid Peak Mining, LLC  
230 South Rock Boulevard, Suite 30  
Reno, Nevada 89502  
Telephone: (775) 299-4508  
Email: mark.hall@elkominergroup.com

352490

**HAND DELIVERED**

July 31, 2017

Bureau of Land Management – Arizona State Office  
One North Central Avenue, Suite 800  
Phoenix, Arizona 85004-4427

**Re: Annual Maintenance Fees and Notice of Intent to Hold for Assessment Year Ending September 1, 2018**

Dear Sir or Madam,

Enclosed is a check in the amount of \$11,780.00 as payment of the Bureau of Land Management claim maintenance fees for each of the 76 mining claims, mill sites and/or tunnel sites described in the exhibit(s) attached hereto for the assessment year ending September 1, 2018.

**This letter is evidence of the owner's intention to hold such claims, mill sites and/or tunnel sites through the assessment year ending September 1, 2018.**

If you have any questions, please contact Mark Hall at (775) 299-4508.

Regards,

**PYRAMID PEAK MINING, LLC**

By: *Jack McMahon*  
Name: Jack McMahon  
Title: Authorized Signatory

RECEIVED  
BLM AZ STATE OFFICE  
2017 AUG - 3 A 9:17  
PHOENIX, ARIZONA

NO. OF CLAIMS 76  
AMOUNT 11,780.00  
RECEIPT NO. 3919140  
INIT. ERG

\*\* BLM-ASO\*\*

ENTERED  
AUG 04 2017  
BY: Ram



Exhibit A

Claimant: Pyramid Peak Mining, LLC

Number of Claims: 76

Claim Count	Claim Name	BLM Serial Number
1	SPENCER #1	AMC351306 7
2	SPENCER #2	AMC351307
3	SPENCER #3	AMC351308
4	SPENCER #4	AMC351309
5	SPENCER #5	AMC351310
6	SPENCER #6	AMC351311
7	SPENCER #7	AMC351312
8	SPENCER #8	AMC351313
9	SPENCER #9	AMC351314
10	SPENCER #10	AMC351315
11	SPENCER #11	AMC351316
12	SPENCER #12	AMC351317
13	SPENCER #13	AMC351318
14	SPENCER #14	AMC351319
15	SPENCER #15	AMC351320
16	SPENCER #16	AMC351321
17	SPENCER #17	AMC351322
18	SPENCER #18	AMC351323
19	SPENCER #19	AMC351324
20	SPENCER #20	AMC351325
21	SPENCER #21	AMC351326
22	SPENCER #22	AMC351327
23	SPENCER #23	AMC351328
24	SPENCER #24	AMC351329
25	SPENCER #25	AMC351330
26	SPENCER #26	AMC351331
27	SPENCER #27	AMC351332
28	SPENCER #28	AMC351333
29	SPENCER #29	AMC351334
30	SPENCER #30	AMC351335
31	SPENCER #31	AMC351336
32	SPENCER #32	AMC351337
33	SPENCER #33	AMC351338
34	SPENCER #34	AMC351339
35	SPENCER #35	AMC351340
36	SPENCER #36	AMC351341
37	SPENCER #37	AMC351342

RECEIVED  
BLM AZ STATE OFFICE  
2011 AUG - 3 A 9: 17  
PHOENIX, ARIZONA

38	SPENCER #38	AMC351343	7
39	SPENCER #39	AMC351344	
40	SPENCER #40	AMC351345	
41	SPENCER #41	AMC351346	
42	SPENCER #42	AMC351347	
43	SPENCER #43	AMC351348	J
44	SPENCER 77	AMC351382	-
45	SPENCER 79	AMC351384	-
46	SPENCER 122	AMC351427	7
47	SPENCER 123	AMC351428	
48	SPENCER 124	AMC351429	
49	SPENCER 125	AMC351430	
50	SPENCER 126	AMC351431	
51	SPENCER 127	AMC351432	J
52	SPENCER 146	AMC351451	7
53	SPENCER 147	AMC351452	
54	SPENCER 148	AMC351453	
55	SPENCER 149	AMC351454	
56	SPENCER 150	AMC351455	
57	SPENCER 151	AMC351456	
58	SPENCER 152	AMC351457	
59	SPENCER 153	AMC351458	J
60	SPENCER 155	AMC351460	-
61	SPENCER 157	AMC351462	-
62	SPENCER 184	AMC351489	-
63	SPENCER 186	AMC351491	7
64	SPENCER 187	AMC351492	
65	SPENCER 188	AMC351493	
66	SPENCER 189	AMC351494	
67	SPENCER 190	AMC351495	
68	MICA 12	AMC352501	
69	MICA 14	AMC352503	
70	MICA 16	AMC352505	
71	MICA 19	AMC352508	
72	MICA 20	AMC352509	
73	MICA 21	AMC352510	
74	MICA 22	AMC352511	
75	MICA 23	AMC352512	
76	MICA 24	AMC352513	J

PHOENIX, ARIZONA

2011 AUG - 3 A 9: 17

RECEIVED  
PLM AZ STATE OFFICE

**United States Department of the Interior**  
**Bureau of Land Management**  
 DIV OF LANDS, MINRLS & ENERGY  
 ONE N CENTRAL AVE  
 PHOENIX, AZ 85004 -4427  
 Phone: 602-417-9200

Receipt

No: 3919140

<b>Transaction #:</b> 4028618	
<b>Date of Transaction:</b> 08/03/2017	
<b>CUSTOMER:</b>	
PYRAMID PEAK MINING LLC 230 S ROCK BLVD STE 30 RENO,NV 89502-2389 US	

LINE #	QTY	DESCRIPTION	REMARKS	UNIT PRICE	TOTAL
1	1.00	LOCATABLE MINERALS / MINING CLAIMS- NOT NEW-UNADJUD, ONE AUTH NO. ONLY / MINING CLAIM MONEY RECEIVED <b>CASES: AMC351306/\$11780.00</b>	2018 MAINT (76)	- n/a -	11780.00
<b>TOTAL:</b>					<b>\$11,780.00</b>

PAYMENT INFORMATION			
1	AMOUNT:	11780.00	POSTMARKED: N/A
	TYPE:	CHECK	RECEIVED: 08/03/2017
	CHECK NO:	2090	
	NAME:	PYRAMID PEAK MINING LLC 230 S ROCK BLVD STE 30 RENO NV 89502-2389 US	

REMARKS

This receipt was generated by the automated BLM Collections and Billing System and is a paper representation of a portion of the official electronic record contained therein.



Pyramid Peak Mining, LLC  
230 South Rock Boulevard, Suite 30  
Reno, Nevada 89502  
Telephone: (775) 826-7567  
Email: lisanna.lewis@elkomininggroupp.com

**HAND DELIVERED**

July 29, 2016

Bureau of Land Management – Arizona State Office  
One North Central Avenue, Suite 800  
Phoenix, Arizona 85004-4427

351306  
351349  
352490

**Re: Annual Maintenance Fees and Notice of Intent to Hold for Assessment Year Ending September 1, 2017**

Dear Sir or Madam,

Enclosed is a check in the amount of \$11,780 as payment of the Bureau of Land Management claim maintenance fees for each of the 76 mining claims, mill sites and/or tunnel sites described in the exhibit(s) attached hereto for the assessment year ending September 1, 2017.

**This letter is evidence of the owner's intention to hold such claims, mill sites and/or tunnel sites through the assessment year ending September 1, 2017.**

If you have any questions, please contact Lisanna Lewis at (775) 826-7567.

Regards,

**PYRAMID PEAK MINING, LLC**

By: 

Name: Jack McMahon

Title: Authorized Signatory

RECEIVED  
BLM AZ STATE OFFICE  
2016 AUG - 1 A 10: 03  
PHOENIX, ARIZONA

NO. OF CLAIMS 76  
AMOUNT 11,780.00  
RECEIPT NO. 3618378  
INIT. RLG

Black Canyon (1 of 1)

\*\* BLM-ASO \*\*

Exhibit A

Claimant: Pyramid Peak Mining, LLC

Number of Claims: 76

Claim Count	Claim Name	BLM Serial Number
1	SPENCER #1	AMC351306
2	SPENCER #2	AMC351307
3	SPENCER #3	AMC351308
4	SPENCER #4	AMC351309
5	SPENCER #5	AMC351310
6	SPENCER #6	AMC351311
7	SPENCER #7	AMC351312
8	SPENCER #8	AMC351313
9	SPENCER #9	AMC351314
10	SPENCER #10	AMC351315
11	SPENCER #11	AMC351316
12	SPENCER #12	AMC351317
13	SPENCER #13	AMC351318
14	SPENCER #14	AMC351319
15	SPENCER #15	AMC351320
16	SPENCER #16	AMC351321
17	SPENCER #17	AMC351322
18	SPENCER #18	AMC351323
19	SPENCER #19	AMC351324
20	SPENCER #20	AMC351325
21	SPENCER #21	AMC351326
22	SPENCER #22	AMC351327
23	SPENCER #23	AMC351328
24	SPENCER #24	AMC351329
25	SPENCER #25	AMC351330
26	SPENCER #26	AMC351331
27	SPENCER #27	AMC351332
28	SPENCER #28	AMC351333
29	SPENCER #29	AMC351334
30	SPENCER #30	AMC351335
31	SPENCER #31	AMC351336
32	SPENCER #32	AMC351337
33	SPENCER #33	AMC351338
34	SPENCER #34	AMC351339
35	SPENCER #35	AMC351340
36	SPENCER #36	AMC351341
37	SPENCER #37	AMC351342

RECEIVED  
BLM AZ STATE OFFICE  
2016 AUG - 1 A 10: 03  
PHOENIX, ARIZONA

38	SPENCER #38	AMC351343
39	SPENCER #39	AMC351344
40	SPENCER #40	AMC351345
41	SPENCER #41	AMC351346
42	SPENCER #42	AMC351347
43	SPENCER #43	AMC351348
44	SPENCER 77	AMC351382
45	SPENCER 79	AMC351384
46	SPENCER 122	AMC351427
47	SPENCER 123	AMC351428
48	SPENCER 124	AMC351429
49	SPENCER 125	AMC351430
50	SPENCER 126	AMC351431
51	SPENCER 127	AMC351432
52	SPENCER 146	AMC351451
53	SPENCER 147	AMC351452
54	SPENCER 148	AMC351453
55	SPENCER 149	AMC351454
56	SPENCER 150	AMC351455
57	SPENCER 151	AMC351456
58	SPENCER 152	AMC351457
59	SPENCER 153	AMC351458
60	SPENCER 155	AMC351460
61	SPENCER 157	AMC351462
62	SPENCER 184	AMC351489
63	SPENCER 186	AMC351491
64	SPENCER 187	AMC351492
65	SPENCER 188	AMC351493
66	SPENCER 189	AMC351494
67	SPENCER 190	AMC351495
68	MICA 12	AMC352501
69	MICA 14	AMC352503
70	MICA 16	AMC352505
71	MICA 19	AMC352508
72	MICA 20	AMC352509
73	MICA 21	AMC352510
74	MICA 22	AMC352511
75	MICA 23	AMC352512
76	MICA 24	AMC352513

PHOENIX, ARIZONA

2016 AUG - 1 A 10: 03

RECEIVED  
DLM AZ STATE OFFICE



**United States Department of the Interior**  
**Bureau of Land Management**  
 DIV OF LANDS, MINRLS & ENERGY  
 ONE N CENTRAL AVE  
 PHOENIX, AZ 85004 -4427  
 Phone: 602-417-9200

Receipt

No: 3618378

<b>Transaction #:</b> 3722004	
<b>Date of Transaction:</b> 08/01/2016	
<b>CUSTOMER:</b>	
PYRAMID PEAK MINING LLC 230 S ROCK BLVD STE 30 RENO,NV 89502-2389 US	

LINE #	QTY	DESCRIPTION	REMARKS	UNIT PRICE	TOTAL
1	1.00	LOCATABLE MINERALS / MINING CLAIMS- NOT NEW-UNADJUD, ONE AUTH NO. ONLY / MINING CLAIM MONEY RECEIVED <b>CASES: AMC351306/\$11780.00</b>	2017 MAINT (76)	- n/a -	11780.00
<b>TOTAL:</b>					<b>\$11,780.00</b>

PAYMENT INFORMATION			
1	AMOUNT:	11780.00	POSTMARKED: N/A
	TYPE:	CHECK	RECEIVED: 08/01/2016
	CHECK NO:	2033	
	NAME:	PYRAMID PEAK MINING LLC 230 S ROCK BLVD STE 30 RENO NV 89502-2389 US	

REMARKS

This receipt was generated by the automated BLM Collections and Billing System and is a paper representation of a portion of the official electronic record contained therein.

**ENTERED**  
 AUG - 2 2016  
 BY: *[Signature]*



Contessa M. Archuleta  
Independent Contractor  
Direct: (505) 982-9523  
Email: cma@gknet.com

April 6, 2016

351306  
351349  
352490

**U.S. MAIL**

Bureau of Land Management, Arizona State Office  
One North Central Avenue, Suite 800  
Phoenix, Arizona 85004

**Re: Transfer of Unpatented Mining Claims**

To Whom It May Concern:

Our office respectfully requests that the Bureau of Land Management record the transfer of the unpatented mining claims listed on the two attached deeds. Also enclosed is a check made payable to the BLM in the amount of \$760 to cover the cost of transferring the claims at \$10 per claim.

Should you have any questions, please call me at your convenience.

Very truly yours,

GALLAGHER & KENNEDY, P.A.

By: *Contessa Archuleta*  
Contessa M. Archuleta

CMA:cma  
Enclosures

BLM RECEIVED  
OFFICE  
2016 APR 11 P 3:20  
PHOENIX, ARIZONA

ENTERED  
APR 19 2016  
BY: *je*

RECORDED AT THE REQUEST OF, AND  
WHEN RECORDED, RETURN TO:

Name: James B. Connor, Esq.  
Address: GALLAGHER & KENNEDY, PA  
2575 East Camelback Road  
Phoenix, Arizona 85016

Mail Tax Statement to:

Pyramid Peak Mining, LLC  
c/o Elko Mining Group LLC  
905 Railroad Street, Suite 101  
Elko, Nevada 89801  
Attn: Chief Operating Officer

Space above for County Recorder's Use

RECEIVED  
BLM  
OFFICE  
2016 APR 11 P 3:40  
PHOENIX, ARIZONA

**DEED**  
(unpatented mining claims/Yavapai County)

**This Deed is exempt from the Affidavit of Property requirements pursuant to A.R.S. §11-1134.A.6.**

This DEED (this "Deed"), executed to be effective as of February 26, 2016 (the "Effective Date"), is from AZCO MICA, INC., a corporation formed and existing under the laws of Delaware (the "Grantor"), with an address of 1128 Pennsylvania NE, Ste. 200, Albuquerque, New Mexico 87110, to PYRAMID PEAK MINING, LLC, a New Mexico limited liability company (the "Grantee"), with an address of c/o Elko Mining Group LLC, 905 Railroad Street, Suite 101, Elko, Nevada 89801.

**RECITALS**

A. Grantor has an interest in the real property described in Exhibit A to this Deed (the "Properties"), which are located in Yavapai County, Arizona.

B. Grantor, along with SANTA FE GOLD CORPORATION, a Delaware corporation, THE LORDSBURG MINING COMPANY, a New Mexico corporation, (each a "U.S. Seller" and, collectively, the "U.S. Sellers"), SANTA FE GOLD (BARBADOS) CORPORATION, a Barbados corporation (the "Barbados Seller" and, collectively, with the U.S. Sellers, the "Sellers"), SANTA FE GOLD CORPORATION, in its capacity as representative of the Sellers (the "Seller Representative") and Grantee (the "Buyer"), are parties to that certain Asset Purchase Agreement dated February 26, 2016 (the "Purchase Agreement"). Pursuant to the Purchase Agreement, Grantor agreed, among other things, to convey to Grantee all of its right, title and interest in and to the Properties.

C. Grantor now desires to execute this Deed with respect to the Properties in order to fulfill, in part, its obligations under the Purchase Agreement.



**CONVEYANCE**

For good and valuable consideration, the receipt and sufficiency of which are hereby acknowledged, Grantor grants, sells, bargains, and conveys to Grantee, all of Grantor's right, title and interest in the Properties and all and singular the tenements, hereditaments, appurtenances, fixtures, buildings and improvements thereon or thereunto belonging to or in anywise appertaining, the reversion and reversions, remainder and remainders, rents, issues, and profits thereof, including any title of Grantor hereinafter acquired.

TO HAVE AND TO HOLD unto Grantee, its successors and assigns forever.

This Deed, being further documentation of the transactions contemplated by the Purchase Agreement, is subject in all respects to the terms and conditions of the Purchase Agreement. In the event of a conflict between any provision of this Deed and any provision of the Purchase Agreement, the provisions of the Purchase Agreement shall control.

The conveyance which is set forth in this Deed, is the subject of, and approved pursuant to, that **ORDER (A) APPROVING THE SALE OF THE DEBTORS' ASSETS FREE AND CLEAR OF LIENS, CLAIMS, INTERESTS, AND ENCUMBRANCES, (B) AUTHORIZING THE ASSUMPTION AND ASSIGNMENT OF CERTAIN EXECUTORY CONTRACTS AND UNEXPIRED LEASES, (C) APPROVING SETTLEMENT BETWEEN AND AMONG THE DEBTORS, WATERTON AND THE COMMITTEE, AND (D) GRANTING RELATED RELIEF**, entered on February 5, 2016, in the matter of In re: Santa Fe Gold Corp., et. al., Case No. 15-11761 (MFW) in the United States Bankruptcy Court for the District of Delaware.

*[Signature Page Follows]*

RECEIVED  
CLM / OFFICE  
2016 APR 11 P 3:30  
PHOENIX, ARIZONA



**Exhibit A - Properties**

**Yavapai County**

**Unpatented Claims**

Serial Number	Mer	Twn	Rng	Sec	Quad	Claim Name/Number	Claimant(s)
AMC 351306	14	8N	2E	18	NW	Spencer #1	Azco Mica, Inc.
AMC 351307	14	8N	2E	18	NW, SW	Spencer #2	Azco Mica, Inc.
AMC 351308	14	8N	2E	18	NW	Spencer #3	Azco Mica, Inc.
AMC 351309	14	8N	1E,2E	13,18	NE, SE, NW, SW	Spencer #4	Azco Mica, Inc.
AMC 351310	14	8N	2E	18	NW, SW	Spencer #5	Azco Mica, Inc.
AMC 351311	14	8N	2E	7,18	SW, NW	Spencer #6	Azco Mica, Inc.
AMC 351312	14	8N	1E,2E	12,7,18	SE, SW, NW	Spencer #7	Azco Mica, Inc.
AMC 351313	14	8N	1E	13	NE	Spencer #8	Azco Mica, Inc.
AMC 351314	14	8N	1E	13	NE, SE	Spencer #9	Azco Mica, Inc.
AMC 351315	14	8N	1E	12	SE, SW, NW	Spencer #10	Azco Mica, Inc.
AMC 351316	14	8N	1E	12	NE, SE	Spencer #11	Azco Mica, Inc.
AMC 351317	14	8N	1E,2E	12,7	NE, SE, SW	Spencer #12	Azco Mica, Inc.
AMC 351318	14	8N	2E	7	SW, NW	Spencer #13	Azco Mica, Inc.
AMC 351319	14	8N	2E	7	SW	Spencer #14	Azco Mica, Inc.
AMC 351320	14	8N	2E	7,18	SW, NW	Spencer #15	Azco Mica, Inc.
AMC 351321	14	8N	2E	18	NW	Spencer #16	Azco Mica, Inc.
AMC 351322	14	8N	2E	18	NE, NW, SW, SE	Spencer #17	Azco Mica, Inc.
AMC 351323	14	8N	2E	7	NW, SW	Spencer #18	Azco Mica, Inc.
AMC 351324	14	8N	1E,2E	12,7	NW, SW, NE	Spencer #19	Azco Mica, Inc.
AMC 351325	14	8N	1E	12	NE	Spencer #20	Azco Mica, Inc.
AMC 351326	14	8N	2E	7	NW, SW	Spencer #21	Azco Mica, Inc.
AMC 351327	14	8N	2E	7	NE, NW, SW, SE	Spencer #22	Azco Mica, Inc.
AMC 351328	14	8N	2E	7	NE, SE	Spencer #23	Azco Mica, Inc.
AMC 351329	14	8N	2E	7	SW, SE	Spencer #24	Azco Mica, Inc.
AMC 351330	14	8N	2E	7	SE	Spencer #25	Azco Mica, Inc.
AMC 351331	14	8N	2E	7	SE	Spencer #26	Azco Mica, Inc.
AMC 351332	14	8N	2E	7	SE	Spencer #27	Azco Mica, Inc.
AMC 351333	14	8N	2E	7	NE, SE	Spencer #28	Azco Mica, Inc.
AMC 351334	14	8N	2E	7	NE, SE	Spencer #29	Azco Mica, Inc.
AMC 351335	14	8N	2E	7,18	SW, SE, NE, NW	Spencer #30	Azco Mica, Inc.
AMC 351336	14	8N	2E	7,18	SE, NE	Spencer #31	Azco Mica, Inc.
AMC 351337	14	8N	2E	18	NW	Spencer #32	Azco Mica, Inc.

PHOENIX, ARIZONA

2016 APR 11 P 3:30

ELM A. P. 1000



AMC 351338	14	8N	2E	18	NE	Spencer #33	Azco Mica, Inc.
AMC 351339	14	8N	2E	18	NE, SE	Spencer #34	Azco Mica, Inc.
AMC 351340	14	8N	1E	13	SE	Spencer #35	Azco Mica, Inc.
AMC 351341	14	8N	1E,2E	13,18	SE, SW	Spencer#36	Azco Mica, Inc.
AMC 351342	14	8N	2E	18	SW	Spencer #37	Azco Mica, Inc.
AMC 351343	14	8N	2E	18	SW	Spencer #38	Azco Mica, Inc.
AMC 351344	14	8N	2E	18	SW, SE	Spencer #39	Azco Mica, Inc.
AMC 351345	14	8N	2E	18	SE	Spencer #40	Azco Mica, Inc.
AMC 351346	14	8N	2E	6,7	SE, NE	Spencer #41	Azco Mica, Inc.
AMC 351347	14	8N	2E	6,7	SE, NW	Spencer #42	Azco Mica, Inc.
AMC 351348	14	8N	2E	6,7	SE, NE	Spencer #43	Azco Mica, Inc.
AMC 351382	14	8N	2E	6,7	SW, SE, NE, NW	Spencer 77	Azco Mica, Inc.
AMC 351384	14	8N	2E	3,7	SW, NW	Spencer 79	Azco Mica, Inc.
AMC 351427	14	8N	1E	12	SE	Spencer 122	Azco Mica, Inc.
AMC 351428	14	8N	1E	13	NE	Spencer 123	Azco Mica, Inc.
AMC 351429	14	8N	1E	12	SE	Spencer 124	Azco Mica, Inc.
AMC 351430	14	8N	1E	13	NE	Spencer 125	Azco Mica, Inc.
AMC 351431	14	8N	1E	12	SE	Spencer 126	Azco Mica, Inc.
AMC 351432	14	8N	1E	13	NE	Spencer 127	Azco Mica, Inc.
AMC 351451	14	8N	1E	13	NE, SE	Spencer 146	Azco Mica, Inc.
AMC 351452	14	8N	1E	13	SE	Spencer 147	Azco Mica, Inc.
AMC 351453	14	8N	1E	13	NE, SE	Spencer 148	Azco Mica, Inc.
AMC 351454	14	8N	1E	13	SE	Spencer 149	Azco Mica, Inc.
AMC 351455	14	8N	1E	13	NE, SE	Spencer 150	Azco Mica, Inc.
AMC 351456	14	8N	1E	13	SE	Spencer 151	Azco Mica, Inc.
AMC 351457	14	8N	1E	13	NE, NW, SW, SE	Spencer 152	Azco Mica, Inc.
AMC 351458	14	8N	1E	13	SW, SE	Spencer 153	Azco Mica, Inc.
AMC 351460	14	8N	1E	13	SW	Spencer 155	Azco Mica, Inc.
AMC 351462	14	8N	1E	13	SW	Spencer 157	Azco Mica, Inc.
AMC 351489	14	8N	1E	13,24	SW, NW	Spencer 184	Azco Mica, Inc.
AMC 351491	14	8N	1E	13,24	SW, NW	Spencer 186	Azco Mica, Inc.
AMC 351492	14	8N	1E	24	NW	Spencer 187	Azco Mica, Inc.
AMC 351493	14	8N	1E	13,24	SW, NW	Spencer 188	Azco Mica, Inc.
AMC 351494	14	8N	1E	23,24	NE, NW	Spencer 189	Azco Mica, Inc.
AMC 351495	14	8N	1E	13,14,23	SW, SE, NE	Spencer 190	Azco Mica, Inc.

In addition to the above, the Property shall also consist of all real property assets located in Yavapai County owned by Grantor.

PHOENIX ARIZONA

2016 APR 11 P 3:30

RECEIVED  
CLM / OFFICE

dmg316280002Deed-4-1-1--  
Yorkm

RECORDED AT THE REQUEST OF, AND  
WHEN RECORDED, RETURN TO:

Name: James B. Connor, Esq.  
Address: GALLAGHER & KENNEDY, PA  
2575 East Camelback Road  
Phoenix, Arizona 85016

Mail Tax Statement to:

Pyramid Peak Mining, LLC  
c/o Elko Mining Group LLC  
905 Railroad Street, Suite 101  
Elko, Nevada 89801  
Attn: Chief Operating Officer

Space above for County Recorder's Use

DEED

(unpatented mining claims/Maricopa County)

This Deed is exempt from the Affidavit of Property requirements pursuant to A.R.S.  
§11-1134.A.6.

This DEED (this "Deed"), executed to be effective as of February 26, 2016 (the "Effective Date"), is from AZCO MICA, INC., a corporation formed and existing under the laws of Delaware (the "Grantor"), with an address of 1128 Pennsylvania NE, Ste. 200, Albuquerque, New Mexico 87110, to PYRAMID PEAK MINING, LLC, a New Mexico limited liability company (the "Grantee"), with an address of c/o Elko Mining Group LLC, 905 Railroad Street, Suite 101, Elko, Nevada 89801.

RECITALS

A. Grantor has an interest in the real property described in Exhibit A to this Deed (the "Properties"), which are located in Maricopa County, Arizona.

B. Grantor, along with SANTA FE GOLD CORPORATION, a Delaware corporation, THE LORDSBURG MINING COMPANY, a New Mexico corporation, (each a "U.S. Seller" and, collectively, the "U.S. Sellers"), SANTA FE GOLD (BARBADOS) CORPORATION, a Barbados corporation (the "Barbados Seller" and, collectively, with the U.S. Sellers, the "Sellers"), SANTA FE GOLD CORPORATION, in its capacity as representative of the Sellers (the "Seller Representative") and Grantee (the "Buyer"), are parties to that certain Asset Purchase Agreement dated February 26, 2016 (the "Purchase Agreement"). Pursuant to the Purchase Agreement, Grantor agreed, among other things, to convey to Grantee all of its right, title and interest in and to the Properties.

C. Grantor now desires to execute this Deed with respect to the Properties in order to fulfill, in part, its obligations under the Purchase Agreement.

RECEIVED  
CLERK'S OFFICE  
PHOENIX, ARIZONA  
16 APR 11 P 3:30

CONVEYANCE

For good and valuable consideration, the receipt and sufficiency of which are hereby acknowledged, Grantor grants, sells, bargains, and conveys to Grantee, all of Grantor's right, title and interest in the Properties and all and singular the tenements, hereditaments, appurtenances, fixtures, buildings and improvements thereon or thereunto belonging to or in anywise appertaining, the reversion and reversions, remainder and remainders, rents, issues, and profits thereof; including any title of Grantor hereinafter acquired.

TO HAVE AND TO HOLD unto Grantee, its successors and assigns forever.

This Deed, being further documentation of the transactions contemplated by the Purchase Agreement, is subject in all respects to the terms and conditions of the Purchase Agreement. In the event of a conflict between any provision of this Deed and any provision of the Purchase Agreement, the provisions of the Purchase Agreement shall control.

The conveyance which is set forth in this Deed, is the subject of, and approved pursuant to, that ORDER (A) APPROVING THE SALE OF THE DEBTORS' ASSETS FREE AND CLEAR OF LIENS, CLAIMS, INTERESTS, AND ENCUMBRANCES, (B) AUTHORIZING THE ASSUMPTION AND ASSIGNMENT OF CERTAIN EXECUTORY CONTRACTS AND UNEXPIRED LEASES, (C) APPROVING SETTLEMENT BETWEEN AND AMONG THE DEBTORS, WATERTON AND THE COMMITTEE, AND (D) GRANTING RELATED RELIEF, entered on February 5, 2016, in the matter of In re: Santa Fe Gold Corp., et. al., Case No. 15-11761 (MFW) in the United States Bankruptcy Court for the District of Delaware.

*[Signature Page Follows]*

PLM RECEIVED  
OFFICE  
2016 APR 11 P 3:30  
PHOENIX, ARIZONA





**Exhibit A - Properties**

Maricopa County / Unpatented Claims.

Serial Number	Mer	Twn	Rng	Sec	Quad	Claim Name/Number	Claimant(s)
AMC 352501	14	8N	2E	28	NE	MICA 12	Azco Mica Inc.
AMC 352503	14	8N	2E	28	NE	MICA 14	Azco Mica, Inc.
AMC 352505	14	8N	2E	28	NE	MICA 16	Azco Mica, Inc.
AMC 352508	14	8N	2E	28	NE	MICA 19	Azco Mica, Inc.
AMC 352509	14	8N	2E	27	NW	MICA 20	Azco Mica, Inc.
AMC 352510	14	8N	2E	28	NE	MICA 21	Azco Mica, Inc.
AMC 352511	14	8N	2E	28	NW	MICA 22	Azco Mica, Inc.
AMC 352512	14	8N	2E	28	NE	MICA 23	Azco Mica, Inc.
AMC 352513	14	8N	2E	27	NW	MICA 24	Azco Mica, Inc.

In addition to the above, the Property shall also consist of all real property assets located in Maricopa County owned by Grantor.

CLERK / REGISTRAR  
 OFFICE  
 2015 APR 11 10 33 31  
 PHOENIX, ARIZONA

**United States Department of the Interior**  
**Bureau of Land Management**  
LANDS/RECREATION & PLANNING  
ONE N CENTRAL AVE  
PHOENIX, AZ 85004 -2203  
Phone: 602-417-9200

Receipt

No: 3535217

<b>Transaction #:</b> 3637357	
<b>Date of Transaction:</b> 04/12/2016	
CUSTOMER:	
GALLAGHER & KENNEDY 2575 E CAMELBACK RD PHOENIX, AZ 85016-4240 US	

LINE #	QTY	DESCRIPTION	REMARKS	UNIT PRICE	TOTAL
1	1.00	LOCATABLE MINERALS / MINING CLAIMS- NOT NEW-UNADJUD, ONE AUTH NO. ONLY / MINING CLAIM MONEY RECEIVED CASES: AMC351306/\$760.00	TRF - 76	- n/a -	760.00
<b>TOTAL:</b>					<b>\$760.00</b>

PAYMENT INFORMATION			
1	AMOUNT:	760.00	POSTMARKED: 04/07/2016
	TYPE:	CHECK	RECEIVED: 04/11/2016
	CHECK NO:	241600	
	NAME:	GALLAGHER & KENNEDY 2575 E CAMELBACK RD PHOENIX AZ 85016-4240 US	

REMARKS

This receipt was generated by the automated BLM Collections and Billing System and is a paper representation of a portion of the official electronic record contained therein.



Gallagher&Kennedy

2575 East Camelback Road  
Phoenix, Arizona 85016-9225

RECEIVED  
BLM / OFFICE  
2016 APR 11 P 3:29  
PHOENIX, ARIZONA



Gallagher & Kennedy

2575 East Camelback Road | Phoenix, Arizona 85016-9225

To:

Bureau of Land Management  
Arizona State Office  
One North Central Avenue, Suite 800  
Phoenix, Arizona 85004

**Santa Fe Gold Corporation**  
PO Box 129  
Lordsburg, NM 88045  
575 542 3524

351306  
351349  
352490

August 14, 2015


Bureau of Land Management  
Arizona State Office  
One North Central Avenue, Suite 800  
Phoenix, AZ 85004-4427

Dear Sir or Madam:

Enclosed is our check in the amount of \$11,780.00 (\$155.00 per claim) as payment of the claim maintenance fee, in lieu of assessment work, for the assessment year beginning September 1, 2015 for our 67 lode and 9 mill site claims located in Yavapai and Maricopa Counties respectively, as shown on the attached Exhibits.

Please call me if you have questions or require additional information. My phone number is 575-542-3524.

Sincerely,



Tracy L Chavez  
Asst. Controller

RECEIPT # 354022

ENTERED  
SEP 02 2015  
BY: JK

RECEIVED  
BLM ARIZONA OFFICE  
2015 AUG 31 P 3:45  
PHOENIX, ARIZONA

**EXHIBIT A**

**AZCO Mica, Inc.  
Black Canyon Mica Project**

**Spencer Claims  
Yavapai County, Arizona**

AMC NO.	NAME	COUNTY BOOK/PAGE	LOCATION DATE	COUNTY RECORDING DATE	BLM REC. DATE	SEC/ TOWNSHIP/ RANGE
351306	Spencer #1	3642/411	2/16/99	2/26/99	2/25/99	18/8N/2E
351307	Spencer #2	3642/412	2/17/99	2/26/99	2/25/99	18/8N/2E
351308	Spencer #3	3642/413	2/16/99	2/26/99	2/25/99	13/8N/1E & 18/8N/2E
351309	Spencer #4	3642/414	2/17/99	2/26/99	2/25/99	13/8N/1E & 18/8N/2E
351310	Spencer #5	3642/415	2/17/99	2/26/99	2/25/99	18/8N/2E
351311	Spencer #6	3642/416	2/16/99	2/26/99	2/25/99	7&18/8N/2E
351312	Spencer #7	3642/417	2/16/99	2/26/99	2/25/99	12/8N/1E & 7&18/8N/2E
351313	Spencer #8	3642/418	2/16/99	2/26/99	2/25/99	13/8N/1E & 18/8N/2E
351314	Spencer #9	3642/419	2/17/99	2/26/99	2/25/99	13/8N/1E
351315	Spencer #10	3642/420	2/16/99	2/26/99	2/25/99	12/8N/1E
351316	Spencer #11	3642/421	2/18/99	2/26/99	2/25/99	12/8N/1E
351317	Spencer #12	3642/422	2/18/99	2/26/99	2/25/99	12/8N/1E & 7/8N/2E
351318	Spencer #13	3642/423	2/18/99	2/26/99	2/25/99	7/8N/2E
351319	Spencer #14	3642/424	2/18/99	2/26/99	2/25/99	7/8N/2E
351320	Spencer #15	3642/425	2/16/99	2/26/99	2/25/99	7&18/8N/2E
351321	Spencer #16	3642/426	2/16/99	2/26/99	2/25/99	18/8N/2E
351322	Spencer #17	3642/427	2/17/99	2/26/99	2/25/99	18/8N/2E
351323	Spencer #18	3642/428	2/19/99	2/26/99	2/25/99	7/8N/2E
351324	Spencer #19	3642/429	2/19/99	2/26/99	2/25/99	12/8N/1E & 7/8N/2E
351325	Spencer #20	3642/430	2/19/99	2/26/99	2/25/99	7/8N/2E
351326	Spencer #21	3642/431	2/19/99	2/26/99	2/25/99	7/8N/2E
351327	Spencer #22	3642/432	2/19/99	2/26/99	2/25/99	7/8N/2E
351328	Spencer #23	3642/433	2/19/99	2/26/99	2/25/99	7/8N/2E
351329	Spencer #24	3642/434	2/18/99	2/26/99	2/25/99	7/8N/2E
351330	Spencer #25	3642/435	2/18/99	2/26/99	2/25/99	7/8N/2E
351331	Spencer #26	3642/436	2/18/99	2/26/99	2/25/99	7/8N/2E
351332	Spencer #27	3642/437	2/18/99	2/26/99	2/25/99	7/8N/2E
351333	Spencer #28	3642/438	2/19/99	2/26/99	2/25/99	7/8N/2E
351334	Spencer #29	3642/439	2/19/99	2/26/99	2/25/99	7/8N/2E
351335	Spencer #30	3642/440	2/16/99	2/26/99	2/25/99	7&18/8N/2E
351336	Spencer #31	3642/441	2/16/99	2/26/99	2/25/99	7&18/8N/2E
351337	Spencer #32	3642/442	2/16/99	2/26/99	2/25/99	18/8N/2E
351338	Spencer #33	3642/443	2/16/99	2/26/99	2/25/99	18/8N/2E
351339	Spencer #34	3642/444	2/17/99	2/26/99	2/25/99	18/8N/2E
351340	Spencer #35	3642/445	2/17/99	2/26/99	2/25/99	13/8N/1E
351341	Spencer #36	3642/446	2/17/99	2/26/99	2/25/99	13/8N/1E & 18/8N/2E
351342	Spencer #37	3642/447	2/17/99	2/26/99	2/25/99	18/8N/2E
351343	Spencer #38	3642/448	2/17/99	2/26/99	2/25/99	18/8N/2E
351344	Spencer #39	3642/449	2/17/99	2/26/99	2/25/99	18/8N/2E
351345	Spencer #40	3642/450	2/17/99	2/26/99	2/25/99	18/8N/2E
351346	Spencer #41	3642/451	2/19/99	2/26/99	2/25/99	6&7/8N/2E

BLM RECEIVED OFFICE



	Exhibit A					Page 2 of 2
	AZCO Mica, Inc.					Spencer Claims
	Blk Canyon Proj					Yavapai Co., AZ
351347	Spencer #42	3642/452	2/19/99	2/26/99	2/25/99	6&7/8N/2E
351348	Spencer #43	3642/453	2/19/99	2/26/99	2/25/99	6&7/8N/2E
351382	Spencer #77	3642/487	1/11/99	2/26/99	2/25/99	6&7/8N/2E
351384	Spencer #79	3642/489	1/11/99	2/26/99	2/25/99	6&7/8N/2E
351427	Spencer #122	3642/532	1/7/99	2/26/99	2/25/99	6&7/8N/2E
351428	Spencer #123	3642/533	12/15/98	2/26/99	2/25/99	12-8N-1E
351429	Spencer #124	3642/534	1/7/99	2/26/99	2/25/99	13-8N-1E
351430	Spencer #125	3642/535	12/15/98	2/26/99	2/25/99	12-8N-1E
351431	Spencer #126	3642/536	1/7/99	2/26/99	2/25/99	13-8N-1E
351432	Spencer #127	3642/537	12/15/98	2/26/99	2/25/99	12-8N-1E
351451	Spencer #146	3642/556	12/15/98	2/26/99	2/25/99	13-8N-1E
351452	Spencer #147	3642/557	12/15/98	2/26/99	2/25/99	13-8N-1E
351453	Spencer #148	3642/558	12/18/98	2/26/99	2/25/99	13-8N-1E
351454	Spencer #149	3642/559	12/15/98	2/26/99	2/25/99	13-8N-1E
351455	Spencer #150	3642/560	12/18/98	2/26/99	2/25/99	13-8N-1E
351456	Spencer #151	3642/561	12/15/98	2/26/99	2/25/99	12-8N-1E
351457	Spencer #152	3642/562	12/18/98	2/26/99	2/25/99	13-8N-1E
351458	Spencer #153	3642/563	12/15/98	2/26/99	2/25/99	13-8N-1E
351460	Spencer #155	3642/565	12/18/98	2/26/99	2/25/99	13-8N-1E
351462	Spencer #157	3642/567	12/18/98	2/26/99	2/25/99	13-8N-1E
351489	Spencer #184	3642/594	12/18/98	2/26/99	2/25/99	13&24-8N-1E
351491	Spencer #186	3642/596	12/18/98	2/26/99	2/25/99	13&24-8N-1E
351492	Spencer #187	3642/597	1/6/99	2/26/99	2/25/99	24-8N-1E
351493	Spencer #188	3642/598	12/18/98	2/26/99	2/25/99	13 & 24-8N-1E
351494	Spencer #189	3642/599	1/6/99	2/26/99	2/25/99	23 & 24-8N-1E
351495	Spencer #190	3642/600	12/18/98	2/26/99	2/25/99	13,14,23 & 24-8N-1E

RECEIVED  
 DLM AT THE OFFICE  
 2015 AUG 31 P 3:46  
 PHOENIX, ARIZONA

**AZCO Mica, Inc.  
 Santa Fe Gold Corporation  
 PO Box 129  
 Lordsburg, NM 88045**

**Mica Millsite Claims  
 Maricopa County, Arizona**

AMC NO.	NAME	COUNTY BOOK/PAGE	LOCATION DATE	COUNTY RECORDING DATE	BLM REC. DATE	SEC/ TOWNSHIP/ RANGE
352501	Mica 12 Millsite	99-0874390	9/8/99	9/20/99	9/17/99	28-T8N-42E
352503	Mica 14 Millsite	99-0874392	9/8/99	9/20/99	9/17/99	28-T8N-42E
352505	Mica 16 Millsite	99-0874394	9/8/99	9/20/99	9/17/99	28-T8N-42E
352508	Mica 19 Millsite	99-0874397	9/8/99	9/20/99	9/17/99	28-T8N-42E
352509	Mica 20 Millsite	99-0874398	9/8/99	9/20/99	9/17/99	27-T8N-42E
352510	Mica 21 Millsite	99-0874399	9/8/99	9/20/99	9/17/99	28-T8N-42E
352511	Mica 22 Millsite	99-0874400	9/8/99	9/20/99	9/17/99	27-T8N-42E
352512	Mica 23 Millsite	99-0874401	9/8/99	9/20/99	9/17/99	28-T8N-42E
352513	Mica 24 Millsite	99-0874402	9/8/99	9/20/99	9/17/99	27-T8N-42E


RECEIVED  
 BLM AT PHOENIX OFFICE  
 2015 AUG 31 P 3:46  
 PHOENIX, ARIZONA

PLEASE PRESS FIRMLY

P



1006



65004

PAID  
LORDSBURG, NM  
89045  
AUG 28 15  
AMOUNT  
**\$5.75**  
R2904Y122185-02



**PRIORITY MAIL**

UNITED STATES POSTAL SERVICE

RECEIVED  
MAY 31 11 31 AM  
AUG 31 11 31 AM  
PHOENIX, ARIZONA

Visit us at usps.com

INTERNATIONAL

Customs form  
International #  
or ask a retail

Expected Delivery Day: 09/31/2018

USPS TRACKING NUMBER



9505 5125 9561 5240 0031 51

**PRIORITY MAIL**



VISIT US AT USPS.COM  
ORDER FREE SUPPLIES ONLINE

FROM: Santa Fe Cold Corp  
P.O. Box 129  
Lordsburg, NM 88045

TO:  
Bureau of land management  
Arizona state Office  
One North Central Ave. St. 800  
Phoenix, AZ 85004-4427

Label 228, July 2013

FOR DOMESTIC AND INTERNATIONAL USE



PS00001000014



Please Recycle

EP14F November 2011 © U.S. Postal Service  
This packaging is the property of the U.S. Postal Service® and is provided solely for use in sending Priority Mail® shipments.  
Misuse may be a violation of federal law. This packaging is not for resale. EP14F © U.S. Postal Service, November 2011. All rights reserved.

Schedule package pickup right from your home or office at usps.com/pickup  
Print instructions online

**United States Department of the Interior**  
**Bureau of Land Management**  
 LANDS/RECREATION & PLANNING  
 ONE N CENTRAL AVE  
 PHOENIX, AZ 85004 -2203  
 Phone: 602-417-9200

Receipt

No: 3384022


<b>Transaction #:</b> 3482344	
<b>Date of Transaction:</b> 09/01/2015	
CUSTOMER:	
SANTA FE GOLD CORPORATION PO BOX 129 LORDSBURG, NM 88045-0129 US	

LINE #	QTY	DESCRIPTION	REMARKS	UNIT PRICE	TOTAL
1	1.00	LOCATABLE MINERALS / MINING CLAIMS-NOT NEW-UNADJUD, ONE AUTH NO. ONLY / MINING CLAIM MONEY RECEIVED CASES: AMC351306/\$11780.00	MAINT FEE PYMNT - 76 2016	- n/a -	11780.00
<b>TOTAL:</b>					<b>\$11,780.00</b>

PAYMENT INFORMATION					
1	AMOUNT:	11780.00	POSTMARKED:	08/28/2015	
	TYPE:	CHECK	RECEIVED:	08/31/2015	
	CHECK NO:	8686			
	NAME:	LORDSBURG MINING COMPANY 6100 UPTOWN BLVD NE STE 600 ALBUQUERQUE NM 87110 US			

REMARKS

This receipt was generated by the automated BLM Collections and Billing System and is a paper representation of a portion of the official electronic record contained therein.



9/1/2015



352490  
 351349  
 351306

**EXHIBIT A**  
 AZCO Mica, Inc.  
 Black Canyon Mica Project

AMC NO.	NAME	COUNTY BOOK/PAGE	LOCATION DATE	COUNTY RECORDING DATE	BLM REC. DATE	SEC/TOWNSHIP/RANGE
351306	Spencer #1	3642/411	2/16/99	2/26/99	2/25/99	18/8N/2E
351307	Spencer #2	3642/412	2/17/99	2/26/99	2/25/99	18/8N/2E
351308	Spencer #3	3642/413	2/16/99	2/26/99	2/25/99	13/8N/1E & 18/8N/2E
351309	Spencer #4	3642/414	2/17/99	2/26/99	2/25/99	13/8N/1E & 18/8N/2E
351310	Spencer #5	3642/415	2/17/99	2/26/99	2/25/99	18/8N/2E
351311	Spencer #6	3642/416	2/16/99	2/26/99	2/25/99	7&18/8N/2E
351312	Spencer #7	3642/417	2/16/99	2/26/99	2/25/99	12/8N/1E & 7&18/8N/2E
351313	Spencer #8	3642/418	2/16/99	2/26/99	2/25/99	13/8N/1E & 18/8N/2E
351314	Spencer #9	3642/419	2/17/99	2/26/99	2/25/99	13/8N/1E
351315	Spencer #10	3642/420	2/16/99	2/26/99	2/25/99	12/8N/1E
351316	Spencer #11	3642/421	2/18/99	2/26/99	2/25/99	12/8N/1E
351317	Spencer #12	3642/422	2/18/99	2/26/99	2/25/99	12/8N/1E & 7/8N/2E
351318	Spencer #13	3642/423	2/18/99	2/26/99	2/25/99	7/8N/2E
351319	Spencer #14	3642/424	2/18/99	2/26/99	2/25/99	7/8N/2E
351320	Spencer #15	3642/425	2/16/99	2/26/99	2/25/99	7/8N/2E
351321	Spencer #16	3642/426	2/16/99	2/26/99	2/25/99	7&18/8N/2E
351322	Spencer #17	3642/427	2/17/99	2/26/99	2/25/99	18/8N/2E
351323	Spencer #18	3642/428	2/19/99	2/26/99	2/25/99	18/8N/2E
351324	Spencer #19	3642/429	2/19/99	2/26/99	2/25/99	7/8N/2E
351325	Spencer #20	3642/430	2/19/99	2/26/99	2/25/99	12/8N/1E & 7/8N/2E
351326	Spencer #21	3642/431	2/19/99	2/26/99	2/25/99	12/8N/1E
351327	Spencer #22	3642/432	2/19/99	2/26/99	2/25/99	7/8N/2E
351328	Spencer #23	3642/433	2/19/99	2/26/99	2/25/99	7/8N/2E
351329	Spencer #24	3642/434	2/19/99	2/26/99	2/25/99	7/8N/2E
351330	Spencer #25	3642/435	2/18/99	2/26/99	2/25/99	7/8N/2E
351331	Spencer #26	3642/436	2/18/99	2/26/99	2/25/99	7/8N/2E
351332	Spencer #27	3642/437	2/18/99	2/26/99	2/25/99	7/8N/2E
351333	Spencer #28	3642/438	2/18/99	2/26/99	2/25/99	7/8N/2E
351334	Spencer #29	3642/439	2/19/99	2/26/99	2/25/99	7/8N/2E
351335	Spencer #30	3642/440	2/16/99	2/26/99	2/25/99	7&18/8N/2E
351336	Spencer #31	3642/441	2/16/99	2/26/99	2/25/99	7&18/8N/2E
351337	Spencer #32	3642/442	2/16/99	2/26/99	2/25/99	7&18/8N/2E
351338	Spencer #33	3642/443	2/16/99	2/26/99	2/25/99	18/8N/2E
351339	Spencer #34	3642/444	2/17/99	2/26/99	2/25/99	18/8N/2E
351340	Spencer #35	3642/445	2/17/99	2/26/99	2/25/99	18/8N/2E
351341	Spencer #36	3642/446	2/17/99	2/26/99	2/25/99	13/8N/1E & 18/8N/2E
351342	Spencer #37	3642/447	2/17/99	2/26/99	2/25/99	18/8N/2E
351343	Spencer #38	3642/448	2/17/99	2/26/99	2/25/99	18/8N/2E
351344	Spencer #39	3642/449	2/17/99	2/26/99	2/25/99	18/8N/2E
351345	Spencer #40	3642/450	2/17/99	2/26/99	2/25/99	18/8N/2E
351346	Spencer #41	3642/451	2/19/99	2/26/99	2/25/99	6&7/8N/2E

RECEIVED  
 BLM AZ STATE OFFICE

ENTERED  
 SEP 09 2013  
 BY: *W*

August 28, 2013

Bureau of Land Management  
Arizona State Office  
One North Central Avenue, Suite 800  
Phoenix, AZ 85004-4427

Dear Sir or Madam:

Enclosed is our check in the amount of \$10,640 (\$140.00 per claim) as payment of the claim maintenance fee, in lieu of assessment work, for the assessment year beginning September 1, 2013 for our 67 lode and 9 mill site claims located in Yavapai and Maricopa Counties respectively, as shown on the attached Exhibits.

Please call should you require additional information or have questions.

Yours sincerely,



Ryan Carson  
Corporate Secretary

Attachment

NO. OF CLAIMS 76  
AMOUNT \$10640.00  
RECEIPT NO. 2869835  
INIT. [Signature]

\*\* BLM-ASO \*\*

RECEIVED  
BLM AZ STATE OFFICE  
2013 AUG 29 P 3 08  
PHOENIX, ARIZONA



Exhibit A						Page 2 of 2
	AZCO Mica, Inc.					Spencer Claims
	Blk Canyon Proj					Yavapai Co., AZ
351347	Spencer #42	3642/452	2/19/99	2/26/99	2/25/99	6&7/8N/2E
351348	Spencer #43	3642/453	2/19/99	2/26/99	2/25/99	6&7/8N/2E
351382	Spencer #77	3642/487	1/11/99	2/26/99	2/25/99	6&7/8N/2E
351384	Spencer #79	3642/489	1/11/99	2/26/99	2/25/99	6&7/8N/2E
351427	Spencer #122	3642/532	1/7/99	2/26/99	2/25/99	6&7/8N/2E
351428	Spencer #123	3642/533	12/15/98	2/26/99	2/25/99	12-8N-1E
351429	Spencer #124	3642/534	1/7/99	2/26/99	2/25/99	13-8N-1E
351430	Spencer #125	3642/535	12/15/98	2/26/99	2/25/99	12-8N-1E
351431	Spencer #126	3642/536	1/7/99	2/26/99	2/25/99	13-8N-1E
351432	Spencer #127	3642/537	12/15/98	2/26/99	2/25/99	12-8N-1E
351451	Spencer #146	3642/556	12/15/98	2/26/99	2/25/99	13-8N-1E
351452	Spencer #147	3642/557	12/15/98	2/26/99	2/25/99	13-8N-1E
351453	Spencer #148	3642/558	12/18/98	2/26/99	2/25/99	13-8N-1E
351454	Spencer #149	3642/559	12/15/98	2/26/99	2/25/99	13-8N-1E
351455	Spencer #150	3642/560	12/18/98	2/26/99	2/25/99	13-8N-1E
351456	Spencer #151	3642/561	12/15/98	2/26/99	2/25/99	12-8N-1E
351457	Spencer #152	3642/562	12/18/98	2/26/99	2/25/99	13-8N-1E
351458	Spencer #153	3642/563	12/15/98	2/26/99	2/25/99	13-8N-1E
351460	Spencer #155	3642/565	12/18/98	2/26/99	2/25/99	13-8N-1E
351462	Spencer #157	3642/567	12/18/98	2/26/99	2/25/99	13-8N-1E
351489	Spencer #184	3642/594	12/18/98	2/26/99	2/25/99	13-8N-1E
351491	Spencer #186	3642/596	12/18/98	2/26/99	2/25/99	13&24-8N-1E
351492	Spencer #187	3642/597	1/6/99	2/26/99	2/25/99	13&24-8N-1E
351493	Spencer #188	3642/598	12/18/98	2/26/99	2/25/99	24-8N-1E
351494	Spencer #189	3642/599	12/18/98	2/26/99	2/25/99	13 & 24-8N-1E
351495	Spencer #190	3642/600	1/6/99	2/26/99	2/25/99	23 & 24-8N-1E
			12/18/98	2/26/99	2/25/99	13,14,23 & 24-8N-1E

AZCO Mica, Inc.  
 Santa Fe Gold Corporation  
 6100 Uptown Blvd., Ste. 600  
 Albuquerque, NM 87110

Mica Millsite Claims  
 Maricopa County, Arizona

AMC NO.	NAME	COUNTY BOOK/PAGE	LOCATION DATE	COUNTY RECORDING DATE	BLM REC. DATE	SEC/ TOWNSHIP/ RANGE
352501	Mica 12 Millsite	99-0874390	9/8/99	9/20/99	9/17/99	28-T8N-42E
352503	Mica 14 Millsite	99-0874392	9/8/99	9/20/99	9/17/99	28-T8N-42E
352505	Mica 16 Millsite	99-0874394	9/8/99	9/20/99	9/17/99	28-T8N-42E
352508	Mica 19 Millsite	99-0874397	9/8/99	9/20/99	9/17/99	28-T8N-42E
352509	Mica 20 Millsite	99-0874398	9/8/99	9/20/99	9/17/99	27-T8N-42E
352510	Mica 21 Millsite	99-0874399	9/8/99	9/20/99	9/17/99	28-T8N-42E
352511	Mica 22 Millsite	99-0874400	9/8/99	9/20/99	9/17/99	27-T8N-42E
352512	Mica 23 Millsite	99-0874401	9/8/99	9/20/99	9/17/99	28-T8N-42E
352513	Mica 24 Millsite	99-0874402	9/8/99	9/20/99	9/17/99	27-T8N-42E

RECEIVED  
 BLM AZ STATE OFFICE  
 2013 AUG 29 P 3:08  
 PHOENIX, ARIZONA



**United States Department of the Interior  
Bureau of Land Management  
LANDS/RECREATION & PLANNING  
ONE N CENTRAL AVE  
PHOENIX, AZ 85004 -2203  
Phone: 602-417-9200**

Receipt

No: 2869835

<b>Transaction #:</b> 2955801	
<b>Date of Transaction:</b> 08/30/2013	
CUSTOMER:	
SANTA FE GOLD CORP 6100 UPTOWN BLVD NE STE 600 ALBUQUERQUE, NM 87110-5185 US	

LINE #	QTY	DESCRIPTION	REMARKS	UNIT PRICE	TOTAL
1	1.00	LOCATABLE MINERALS / MINING CLAIMS-NOT NEW-UNADJUD, ONE AUTH NO. ONLY / MINING CLAIM MONEY RECEIVED CASES: AMC351306/\$10640.00	MAINT FEE PYMNT (76) 2014	- n/a -	10640.00
<b>TOTAL:</b>					<b>\$10,640.00</b>

PAYMENT INFORMATION					
1	AMOUNT:	10640.00	POSTMARKED:	08/28/2013	
	TYPE:	CHECK	RECEIVED:	08/29/2013	
	CHECK NO:	10402			
	NAME:	SANTA FE GOLD CORP 1128 PENNSYLVANIA ST NE STE 20 ALBUQUERQUE NM 87110 US			

REMARKS

This receipt was generated by the automated BLM Collections and Billing System and is a paper representation of a portion of the official electronic record contained therein.

AMC 351306  
351349  
352490

August 28, 2012

Bureau of Land Management  
Arizona State Office  
One North Central Avenue, Suite 800  
Phoenix, AZ 85004-4427

RECEIVED  
BLM AZ STATE OFFICE  
2012 AUG 30 P 3:40  
PHOENIX, ARIZONA

Dear Sir or Madam:

Enclosed is our check in the amount of \$10,640 (\$140.00 per claim) as payment of the claim maintenance fee, in lieu of assessment work, for the assessment year beginning September 1, 2012 for our 67 lode and 9 mill site claims located in Yavapai and Maricopa Counties respectively, as shown on the attached Exhibits.

Please call should you require additional information or have questions.

Yours sincerely,



Ryan Carson  
Manager Legal Affairs

Attachment

NO. OF CLAIMS 76  
AMOUNT \$10640.00  
RECEIPT NO. 2646357  
INIT. CLH  
\*\* BLM-ASO\*\*


ENTERED INTO COMPUTER  
9/12/12 AT

**EXHIBIT A**  
**AZCO Mica, Inc.**  
**Black Canyon Mica Project**

AMC NO.	NAME	COUNTY BOOK/PAGE	LOCATION DATE	COUNTY RECORDING DATE	BLM REC. DATE	SEC/ TOWNSHIP/ RANGE
351306	Spencer #1	3642/411	2/16/99	2/26/99	2/25/99	18/8N/2E
351307	Spencer #2	3642/412	2/17/99	2/26/99	2/25/99	18/8N/2E
351308	Spencer #3	3642/413	2/16/99	2/26/99	2/25/99	13/8N/1E & 18/8N/2E
351309	Spencer #4	3642/414	2/17/99	2/26/99	2/25/99	13/8N/1E & 18/8N/2E
351310	Spencer #5	3642/415	2/17/99	2/26/99	2/25/99	18/8N/2E
351311	Spencer #6	3642/416	2/16/99	2/26/99	2/25/99	7&18/8N/2E
351312	Spencer #7	3642/417	2/16/99	2/26/99	2/25/99	12/8N/1E & 7&18/8N/2E
351313	Spencer #8	3642/418	2/16/99	2/26/99	2/25/99	13/8N/1E & 18/8N/2E
351314	Spencer #9	3642/419	2/17/99	2/26/99	2/25/99	13/8N/1E
351315	Spencer #10	3642/420	2/16/99	2/26/99	2/25/99	12/8N/1E
351316	Spencer #11	3642/421	2/18/99	2/26/99	2/25/99	12/8N/1E
351317	Spencer #12	3642/422	2/18/99	2/26/99	2/25/99	12/8N/1E & 7/8N/2E
351318	Spencer #13	3642/423	2/18/99	2/26/99	2/25/99	7/8N/2E
351319	Spencer #14	3642/424	2/18/99	2/26/99	2/25/99	7/8N/2E
351320	Spencer #15	3642/425	2/16/99	2/26/99	2/25/99	7&18/8N/2E
351321	Spencer #16	3642/426	2/16/99	2/26/99	2/25/99	18/8N/2E
351322	Spencer #17	3642/427	2/17/99	2/26/99	2/25/99	18/8N/2E
351323	Spencer #18	3642/428	2/19/99	2/26/99	2/25/99	7/8N/2E
351324	Spencer #19	3642/429	2/19/99	2/26/99	2/25/99	12/8N/1E & 7/8N/2E
351325	Spencer #20	3642/430	2/19/99	2/26/99	2/25/99	12/8N/1E
351326	Spencer #21	3642/431	2/19/99	2/26/99	2/25/99	7/8N/2E
351327	Spencer #22	3642/432	2/19/99	2/26/99	2/25/99	7/8N/2E
351328	Spencer #23	3642/433	2/19/99	2/26/99	2/25/99	7/8N/2E
351329	Spencer #24	3642/434	2/18/99	2/26/99	2/25/99	7/8N/2E
351330	Spencer #25	3642/435	2/18/99	2/26/99	2/25/99	7/8N/2E
351331	Spencer #26	3642/436	2/18/99	2/26/99	2/25/99	7/8N/2E
351332	Spencer #27	3642/437	2/18/99	2/26/99	2/25/99	7/8N/2E
351333	Spencer #28	3642/438	2/19/99	2/26/99	2/25/99	7/8N/2E
351334	Spencer #29	3642/439	2/19/99	2/26/99	2/25/99	7/8N/2E
351335	Spencer #30	3642/440	2/16/99	2/26/99	2/25/99	7&18/8N/2E
351336	Spencer #31	3642/441	2/16/99	2/26/99	2/25/99	7&18/8N/2E
351337	Spencer #32	3642/442	2/16/99	2/26/99	2/25/99	18/8N/2E
351338	Spencer #33	3642/443	2/16/99	2/26/99	2/25/99	18/8N/2E
351339	Spencer #34	3642/444	2/17/99	2/26/99	2/25/99	18/8N/2E
351340	Spencer #35	3642/445	2/17/99	2/26/99	2/25/99	13/8N/1E
351341	Spencer #36	3642/446	2/17/99	2/26/99	2/25/99	13/8N/1E & 18/8N/2E
351342	Spencer #37	3642/447	2/17/99	2/26/99	2/25/99	18/8N/2E
351343	Spencer #38	3642/448	2/17/99	2/26/99	2/25/99	18/8N/2E
351344	Spencer #39	3642/449	2/17/99	2/26/99	2/25/99	18/8N/2E
351345	Spencer #40	3642/450	2/17/99	2/26/99	2/25/99	18/8N/2E
351346	Spencer #41	3642/451	2/19/99	2/26/99	2/25/99	6&7/8N/2E

RECEIVED

Exhibit A						Page 2 of 2
	AZCO Mica, Inc.					Spencer Claims
	Blk Canyon Proj					Yavapai Co., AZ
351347	Spencer #42	3642/452	2/19/99	2/26/99	2/25/99	6&7/8N/2E
351348	Spencer #43	3642/453	2/19/99	2/26/99	2/25/99	6&7/8N/2E
351382	Spencer #77	3642/487	1/11/99	2/26/99	2/25/99	6&7/8N/2E
351384	Spencer #79	3642/489	1/11/99	2/26/99	2/25/99	6&7/8N/2E
351427	Spencer #122	3642/532	1/7/99	2/26/99	2/25/99	6&7/8N/2E
351428	Spencer #123	3642/533	12/15/98	2/26/99	2/25/99	12-8N-1E
351429	Spencer #124	3642/534	1/7/99	2/26/99	2/25/99	13-8N-1E
351430	Spencer #125	3642/535	12/15/98	2/26/99	2/25/99	12-8N-1E
351431	Spencer #126	3642/536	1/7/99	2/26/99	2/25/99	13-8N-1E
351432	Spencer #127	3642/537	12/15/98	2/26/99	2/25/99	12-8N-1E
351451	Spencer #146	3642/556	12/15/98	2/26/99	2/25/99	13-8N-1E
351452	Spencer #147	3642/557	12/15/98	2/26/99	2/25/99	13-8N-1E
351453	Spencer #148	3642/558	12/18/98	2/26/99	2/25/99	13-8N-1E
351454	Spencer #149	3642/559	12/15/98	2/26/99	2/25/99	13-8N-1E
351455	Spencer #150	3642/560	12/18/98	2/26/99	2/25/99	13-8N-1E
351456	Spencer #151	3642/561	12/15/98	2/26/99	2/25/99	12-8N-1E
351457	Spencer #152	3642/562	12/18/98	2/26/99	2/25/99	13-8N-1E
351458	Spencer #153	3642/563	12/15/98	2/26/99	2/25/99	13-8N-1E
351460	Spencer #155	3642/565	12/18/98	2/26/99	2/25/99	13-8N-1E
351462	Spencer #157	3642/567	12/18/98	2/26/99	2/25/99	13-8N-1E
351489	Spencer #184	3642/594	12/18/98	2/26/99	2/25/99	13-8N-1E
351491	Spencer #186	3642/596	12/18/98	2/26/99	2/25/99	13&24-8N-1E
351492	Spencer #187	3642/597	1/6/99	2/26/99	2/25/99	13&24-8N-1E
351493	Spencer #188	3642/598	12/18/98	2/26/99	2/25/99	24-8N-1E
351494	Spencer #189	3642/599	1/6/99	2/26/99	2/25/99	13 & 24-8N-1E
351495	Spencer #190	3642/600	12/18/98	2/26/99	2/25/99	23 & 24-8N-1E
						13,14,23 & 24-8N-1E

  
 RECEIVED  
 PHOENIX, ARIZONA  
 2012 AUG 30 P 3:41  
 OFFICE



AZCO Mica, Inc.  
Santa Fe Gold Corporation  
1128 Pennsylvania NE, Ste. 200  
Albuquerque, NM 87110

Mica Millsite Claims  
Maricopa County, Arizona


AMC NO.	NAME	COUNTY BOOK/PAGE	LOCATION DATE	COUNTY RECORDING DATE	BLM REC. DATE	SEC/ TOWNSHIP/ RANGE
352501	Mica 12 Millsite	99-0874390	9/8/99	9/20/99	9/17/99	28-T8N-42E
352503	Mica 14 Millsite	99-0874392	9/8/99	9/20/99	9/17/99	28-T8N-42E
352505	Mica 16 Millsite	99-0874394	9/8/99	9/20/99	9/17/99	28-T8N-42E
352508	Mica 19 Millsite	99-0874397	9/8/99	9/20/99	9/17/99	28-T8N-42E
352509	Mica 20 Millsite	99-0874398	9/8/99	9/20/99	9/17/99	27-T8N-42E
352510	Mica 21 Millsite	99-0874399	9/8/99	9/20/99	9/17/99	28-T8N-42E
352511	Mica 22 Millsite	99-0874400	9/8/99	9/20/99	9/17/99	27-T8N-42E
352512	Mica 23 Millsite	99-0874401	9/8/99	9/20/99	9/17/99	28-T8N-42E
352513	Mica 24 Millsite	99-0874402	9/8/99	9/20/99	9/17/99	27-T8N-42E

RECEIVED  
MARICOPA COUNTY OFFICE  
2012 AUG 30 P 3:41  
PHOENIX, ARIZONA

**SANTA FE**  
**GOLD** A Mining & Exploration Co.

1128 Pennsylvania NE, Suite 200  
Albuquerque, NM 87110

RECEIVED  
BLM AZ STATE OFFICE  
2012 AUG 30 3:40  
PHOENIX, ARIZ



7011 3500 0002 8027 0095



1000

85004

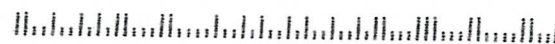
U.S. POSTAGE  
PAID  
ALBUQUERQUE, NM  
87111  
AUG 28 12  
AMOUNT

**\$5.95**  
00013095-10

Bureau of Land Management  
Arizona State Office  
One North Central Avenue, Suite 800  
Phoenix, AZ 85004-4427

**FIRST CLASS**

850044427 0041



**United States Department of the Interior**  
**Bureau of Land Management**  
 LANDS/RECREATION & PLANNING  
 ONE N CENTRAL AVE  
 PHOENIX, AZ 85004 -2203  
 Phone: 602-417-9200

Receipt

No: 2646357

Transaction #: 2727128	<b>ENTERED INTO COMPUTER</b>
Date of Transaction: 08/31/2012	
CUSTOMER:	
SANTA FE GOLD CORP 1128 PENNSYLVANIA ST NE STE 20 ALBUQUERQUE, NM 87110-7437 US	

LINE #	QTY	DESCRIPTION	REMARKS	UNIT PRICE	TOTAL
1	1.00	LOCATABLE MINERALS / MINING CLAIMS-NOT NEW-UNADJUD, ONE AUTH NO. ONLY / MINING CLAIM MONEY RECEIVED CASES: AMC351306/\$10640.00	MAINT FEE PYMNT (76) 2013	- n/a -	10640.00
<b>TOTAL:</b>					<b>\$10,640.00</b>

PAYMENT INFORMATION			
1	AMOUNT:	10640.00	POSTMARKED: N/A
	TYPE:	CHECK	RECEIVED: 08/30/2012
	CHECK NO:	6400	
	NAME:	AZCO 1128 PENNSYLVANIA ST NE STE 20 ALBUQUERQUE NM 87110 US	

REMARKS

This receipt was generated by the automated BLM Collections and Billing System and is a paper representation of a portion of the official electronic record contained therein. *Lead Amc # 3 (PB)*

*Amc 351306*

*351349*

*352490*

AMC 351306

AMC 351349

PHOENIX, AZ

2011 AUG 19 A 8:17

RECEIVED  
BLM, AZ STATE OFFICE

August 9, 2011

Bureau of Land Management  
Arizona State Office  
One North Central Avenue, Suite 800  
Phoenix, AZ 85004-4427

Dear Sir or Madam:

Enclosed is our check in the amount of \$10,640 (\$140.00 per claim) as payment of the claim maintenance fee, in lieu of assessment work, for the assessment year beginning September 1, 2011 for our 67 lode and 9 mill site claims located in Yavapai and Maricopa Counties respectively, as shown on the attached Exhibits.

Please call should you require additional information or have questions.

Yours sincerely,



Ryan Carson  
Manager Legal Affairs

Attachment

NO. OF CLAIMS	<u>96</u>
AMOUNT	<u>10,640</u>
RECEIPT NO.	<u>2409585</u>
INIT.	<u>MC</u>

\*\* BLM-ASO \*\*

ENTERED INTO COMPUTER

AUG 31 2011 AT



**EXHIBIT A**  
**AZCO Mica, Inc.**  
**Black Canyon Mica Project**

AMC NO.	NAME	COUNTY BOOK/PAGE	LOCATION DATE	COUNTY RECORDING DATE	BLM REC. DATE	SEC/ TOWNSHIP/ RANGE
351306	Spencer #1	3642/411	2/16/99	2/26/99	2/25/99	18/8N/2E
351307	Spencer #2	3642/412	2/17/99	2/26/99	2/25/99	18/8N/2E
351308	Spencer #3	3642/413	2/16/99	2/26/99	2/25/99	13/8N/1E & 18/8N/2E
351309	Spencer #4	3642/414	2/17/99	2/26/99	2/25/99	13/8N/1E & 18/8N/2E
351310	Spencer #5	3642/415	2/17/99	2/26/99	2/25/99	18/8N/2E
351311	Spencer #6	3642/416	2/16/99	2/26/99	2/25/99	7&18/8N/2E
351312	Spencer #7	3642/417	2/16/99	2/26/99	2/25/99	12/8N/1E & 7&18/8N/2E
351313	Spencer #8	3642/418	2/16/99	2/26/99	2/25/99	13/8N/1E & 18/8N/2E
351314	Spencer #9	3642/419	2/17/99	2/26/99	2/25/99	13/8N/1E
351315	Spencer #10	3642/420	2/16/99	2/26/99	2/25/99	12/8N/1E
351316	Spencer #11	3642/421	2/18/99	2/26/99	2/25/99	12/8N/1E
351317	Spencer #12	3642/422	2/18/99	2/26/99	2/25/99	12/8N/1E & 7/8N/2E
351318	Spencer #13	3642/423	2/18/99	2/26/99	2/25/99	7/8N/2E
351319	Spencer #14	3642/424	2/18/99	2/26/99	2/25/99	7/8N/2E
351320	Spencer #15	3642/425	2/16/99	2/26/99	2/25/99	7&18/8N/2E
351321	Spencer #16	3642/426	2/16/99	2/26/99	2/25/99	18/8N/2E
351322	Spencer #17	3642/427	2/17/99	2/26/99	2/25/99	18/8N/2E
351323	Spencer #18	3642/428	2/19/99	2/26/99	2/25/99	7/8N/2E
351324	Spencer #19	3642/429	2/19/99	2/26/99	2/25/99	12/8N/1E & 7/8N/2E
351325	Spencer #20	3642/430	2/19/99	2/26/99	2/25/99	12/8N/1E
351326	Spencer #21	3642/431	2/19/99	2/26/99	2/25/99	7/8N/2E
351327	Spencer #22	3642/432	2/19/99	2/26/99	2/25/99	7/8N/2E
351328	Spencer #23	3642/433	2/19/99	2/26/99	2/25/99	7/8N/2E
351329	Spencer #24	3642/434	2/18/99	2/26/99	2/25/99	7/8N/2E
351330	Spencer #25	3642/435	2/18/99	2/26/99	2/25/99	7/8N/2E
351331	Spencer #26	3642/436	2/18/99	2/26/99	2/25/99	7/8N/2E
351332	Spencer #27	3642/437	2/18/99	2/26/99	2/25/99	7/8N/2E
351333	Spencer #28	3642/438	2/19/99	2/26/99	2/25/99	7/8N/2E
351334	Spencer #29	3642/439	2/19/99	2/26/99	2/25/99	7/8N/2E
351335	Spencer #30	3642/440	2/16/99	2/26/99	2/25/99	7&18/8N/2E
351336	Spencer #31	3642/441	2/16/99	2/26/99	2/25/99	7&18/8N/2E
351337	Spencer #32	3642/442	2/16/99	2/26/99	2/25/99	18/8N/2E
351338	Spencer #33	3642/443	2/16/99	2/26/99	2/25/99	18/8N/2E
351339	Spencer #34	3642/444	2/17/99	2/26/99	2/25/99	18/8N/2E
351340	Spencer #35	3642/445	2/17/99	2/26/99	2/25/99	13/8N/1E
351341	Spencer #36	3642/446	2/17/99	2/26/99	2/25/99	13/8N/1E & 18/8N/2E
351342	Spencer #37	3642/447	2/17/99	2/26/99	2/25/99	18/8N/2E
351343	Spencer #38	3642/448	2/17/99	2/26/99	2/25/99	18/8N/2E
351344	Spencer #39	3642/449	2/17/99	2/26/99	2/25/99	18/8N/2E
351345	Spencer #40	3642/450	2/17/99	2/26/99	2/25/99	18/8N/2E
351346	Spencer #41	3642/451	2/19/99	2/26/99	2/25/99	6&7/8N/2E

RECEIVED  
 YAVAPAI COUNTY STATE OFFICE

Exhibit A						Page 2 of 2
	AZCO Mica, Inc.					Spencer Claims
	Blk Canyon Proj					Yavapai Co., AZ
351347	Spencer #42	3642/452	2/19/99	2/26/99	2/25/99	6&7/8N/2E
351348	Spencer #43	3642/453	2/19/99	2/26/99	2/25/99	6&7/8N/2E
351382	Spencer #77	3642/487	1/11/99	2/26/99	2/25/99	6&7/8N/2E
351384	Spencer #79	3642/489	1/11/99	2/26/99	2/25/99	6&7/8N/2E
351427	Spencer #122	3642/532	1/7/99	2/26/99	2/25/99	12-8N-1E
351428	Spencer #123	3642/533	12/15/98	2/26/99	2/25/99	13-8N-1E
351429	Spencer #124	3642/534	1/7/99	2/26/99	2/25/99	12-8N-1E
351430	Spencer #125	3642/535	12/15/98	2/26/99	2/25/99	13-8N-1E
351431	Spencer #126	3642/536	1/7/99	2/26/99	2/25/99	12-8N-1E
351432	Spencer #127	3642/537	12/15/98	2/26/99	2/25/99	13-8N-1E
351451	Spencer #146	3642/556	12/15/98	2/26/99	2/25/99	13-8N-1E
351452	Spencer #147	3642/557	12/18/98	2/26/99	2/25/99	13-8N-1E
351453	Spencer #148	3642/558	12/15/98	2/26/99	2/25/99	13-8N-1E
351454	Spencer #149	3642/559	12/18/98	2/26/99	2/25/99	13-8N-1E
351455	Spencer #150	3642/560	12/15/98	2/26/99	2/25/99	12-8N-1E
351456	Spencer #151	3642/561	12/18/98	2/26/99	2/25/99	13-8N-1E
351457	Spencer #152	3642/562	12/15/98	2/26/99	2/25/99	13-8N-1E
351458	Spencer #153	3642/563	12/18/98	2/26/99	2/25/99	13-8N-1E
351460	Spencer #155	3642/565	12/18/98	2/26/99	2/25/99	13-8N-1E
351462	Spencer #157	3642/567	12/18/98	2/26/99	2/25/99	13-8N-1E
351489	Spencer #184	3642/594	12/18/98	2/26/99	2/25/99	13&24-8N-1E
351491	Spencer #186	3642/596	12/18/98	2/26/99	2/25/99	13&24-8N-1E
351492	Spencer #187	3642/597	1/6/99	2/26/99	2/25/99	24-8N-1E
351493	Spencer #188	3642/598	12/18/98	2/26/99	2/25/99	13 & 24-8N-1E
351494	Spencer #189	3642/599	1/6/99	2/26/99	2/25/99	23 & 24-8N-1E
351495	Spencer #190	3642/600	12/18/98	2/26/99	2/25/99	13,14,23 & 24-8N-1E

PHOENIX, AZ

2011 AUG 19 A 8:17

RECEIVED  
BLM, AZ STATE OFFICE

**AZCO Mica, Inc.  
Santa Fe Gold Corporation  
1128 Pennsylvania NE, Ste. 200  
Albuquerque, NM 87110**

**Mica Millsite Claims  
Maricopa County, Arizona**

<b>AMC NO.</b>	<b>NAME</b>	<b>COUNTY BOOK/PAGE</b>	<b>LOCATION DATE</b>	<b>COUNTY RECORDING DATE</b>	<b>BLM REC. DATE</b>	<b>SEC/TOWNSHIP/RANGE</b>
352501	Mica 12 Millsite	99-0874390	9/8/99	9/20/99	9/17/99	28-T8N-42E
352503	Mica 14 Millsite	99-0874392	9/8/99	9/20/99	9/17/99	28-T8N-42E
352505	Mica 16 Millsite	99-0874394	9/8/99	9/20/99	9/17/99	28-T8N-42E
352508	Mica 19 Millsite	99-0874397	9/8/99	9/20/99	9/17/99	28-T8N-42E
352509	Mica 20 Millsite	99-0874398	9/8/99	9/20/99	9/17/99	27-T8N-42E
352510	Mica 21 Millsite	99-0874399	9/8/99	9/20/99	9/17/99	28-T8N-42E
352511	Mica 22 Millsite	99-0874400	9/8/99	9/20/99	9/17/99	27-T8N-42E
352512	Mica 23 Millsite	99-0874401	9/8/99	9/20/99	9/17/99	28-T8N-42E
352513	Mica 24 Millsite	99-0874402	9/8/99	9/20/99	9/17/99	27-T8N-42E

RECEIVED  
B.L.H. AZ STATE OFFICE  
2011 AUG 19 A 8:17  
PHOENIX, AZ

United States Department of the Interior

Bureau of Land Management  
 LANDS/RECREATION & PLANNING  
 ONE N CENTRAL AVE  
 PHOENIX, AZ 85004 -2203  
 Phone: 602-417-9200

Receipt

No:

2409585

<b>Transaction #:</b> 2484907	
<b>Date of Transaction:</b> 08/19/2011	
<b>CUSTOMER:</b>	
SANTA FE GOLD CORP 1128 PENNSYLVANIA ST NE STE 20 ALBUQUERQUE, NM 87110-7421 US	

LINE #	QTY	DESCRIPTION	REMARKS	UNIT PRICE	TOTAL
1	1.00	LOCATABLE MINERALS / MINING CLAIMS-NOT NEW-UNADJUD, ONE AUTH NO. ONLY / MINING CLAIM MONEY RECEIVED <b>CASES: AMC351306/\$10640.00</b>	MAINT 2012/76	- n/a -	10640.00
<b>TOTAL:</b>					<b>\$10,640.00</b>

PAYMENT INFORMATION					
1	AMOUNT:	10640.00	POSTMARKED:	N/A	
	TYPE:	CHECK	RECEIVED:	08/18/2011	
	CHECK NO:	6380			
	NAME:	AZCO 1128 PENNSYLVANIA ST NE STE 20 ALBUQUERQUE NM 87110-7421 US			

<b>REMARKS</b>


This receipt was generated by the automated BLM Collections and Billing System and is a paper representation of a portion of the official electronic record contained therein.





1128 Pennsylvania NE, Suite 200  
Albuquerque, NM 87110

**CERTIFIED MAIL™**



7010 1870 0002 3325 8593



1000



85004

U.S. POSTAGE  
PAID  
ALBUQUERQUE, NM  
87111  
AUG 16, 11  
AMOUNT

**\$5.59**  
00013095-10

RECEIVED  
ARIZONA STATE OFFICE  
AUG 18 P 2:37  
PHOENIX, ARIZONA  
**FIRST CLASS**

Bureau of Land Management  
Arizona State Office  
One North Central Avenue, Suite 800  
Phoenix, AZ 85004-4427

**RETURN RECEIPT  
REQUESTED**

850044427 0041



AMC 351306  
AMC 351349  
AMC 352490

August 4, 2010


Bureau of Land Management  
Arizona State Office  
One North Central Avenue, Suite 800  
Phoenix, AZ 85004-4427

Dear Sir or Madam:

Enclosed is our check in the amount of \$10,640 (\$140.00 per claim) as payment of the claim maintenance fee, in lieu of assessment work, for the assessment year beginning September 1, 2010 for our 67 lode and 9 mill site claims located in Yavapai and Maricopa Counties respectively, as shown on the attached Exhibits.

Please call should you require additional information or have questions.

Yours sincerely,



Ryan Carson  
Manager Legal Affairs

RECEIVED  
BLM AZ STATE OFFICE  
2010 AUG 16 A 9:38  
PHOENIX, ARIZONA

Attachment

NO. OF CLAIMS 76  
AMOUNT \$10640.00  
RECEIPT NO. 2191293  
INIT. AC  
\*\* BLM-ASO\*\*

**EXHIBIT A**

**AZCO Mica, Inc.**

**Black Canyon Mica Project**

**Spencer Claims**

**Yavapai County, Arizona**

AMC NO.	NAME	COUNTY BOOK/PAGE	LOCATION DATE	COUNTY RECORDING DATE	BLM REC. DATE	SEC/ TOWNSHIP/ RANGE
351306	Spencer #1	3642/411	2/16/99	2/26/99	2/25/99	18/8N/2E
351307	Spencer #2	3642/412	2/17/99	2/26/99	2/25/99	18/8N/2E
351308	Spencer #3	3642/413	2/16/99	2/26/99	2/25/99	13/8N/1E & 18/8N/2E
351309	Spencer #4	3642/414	2/17/99	2/26/99	2/25/99	13/8N/1E & 18/8N/2E
351310	Spencer #5	3642/415	2/17/99	2/26/99	2/25/99	18/8N/2E
351311	Spencer #6	3642/416	2/16/99	2/26/99	2/25/99	7&18/8N/2E
351312	Spencer #7	3642/417	2/16/99	2/26/99	2/25/99	12/8N/1E & 7&18/8N/2E
351313	Spencer #8	3642/418	2/16/99	2/26/99	2/25/99	13/8N/1E & 18/8N/2E
351314	Spencer #9	3642/419	2/17/99	2/26/99	2/25/99	13/8N/1E
351315	Spencer #10	3642/420	2/16/99	2/26/99	2/25/99	12/8N/1E
351316	Spencer #11	3642/421	2/18/99	2/26/99	2/25/99	12/8N/1E
351317	Spencer #12	3642/422	2/18/99	2/26/99	2/25/99	12/8N/1E & 7/8N/2E
351318	Spencer #13	3642/423	2/18/99	2/26/99	2/25/99	7/8N/2E
351319	Spencer #14	3642/424	2/18/99	2/26/99	2/25/99	7/8N/2E
351320	Spencer #15	3642/425	2/16/99	2/26/99	2/25/99	7&18/8N/2E
351321	Spencer #16	3642/426	2/16/99	2/26/99	2/25/99	18/8N/2E
351322	Spencer #17	3642/427	2/17/99	2/26/99	2/25/99	18/8N/2E
351323	Spencer #18	3642/428	2/19/99	2/26/99	2/25/99	7/8N/2E
351324	Spencer #19	3642/429	2/19/99	2/26/99	2/25/99	12/8N/1E & 7/8N/2E
351325	Spencer #20	3642/430	2/19/99	2/26/99	2/25/99	12/8N/1E
351326	Spencer #21	3642/431	2/19/99	2/26/99	2/25/99	7/8N/2E
351327	Spencer #22	3642/432	2/19/99	2/26/99	2/25/99	7/8N/2E
351328	Spencer #23	3642/433	2/19/99	2/26/99	2/25/99	7/8N/2E
351329	Spencer #24	3642/434	2/18/99	2/26/99	2/25/99	7/8N/2E
351330	Spencer #25	3642/435	2/18/99	2/26/99	2/25/99	7/8N/2E
351331	Spencer #26	3642/436	2/18/99	2/26/99	2/25/99	7/8N/2E
351332	Spencer #27	3642/437	2/18/99	2/26/99	2/25/99	7/8N/2E
351333	Spencer #28	3642/438	2/19/99	2/26/99	2/25/99	7/8N/2E
351334	Spencer #29	3642/439	2/19/99	2/26/99	2/25/99	7/8N/2E
351335	Spencer #30	3642/440	2/16/99	2/26/99	2/25/99	7/8N/2E
351336	Spencer #31	3642/441	2/16/99	2/26/99	2/25/99	7&18/8N/2E
351337	Spencer #32	3642/442	2/16/99	2/26/99	2/25/99	7&18/8N/2E
351338	Spencer #33	3642/443	2/16/99	2/26/99	2/25/99	18/8N/2E
351339	Spencer #34	3642/444	2/17/99	2/26/99	2/25/99	18/8N/2E
351340	Spencer #35	3642/445	2/17/99	2/26/99	2/25/99	18/8N/2E
351341	Spencer #36	3642/446	2/17/99	2/26/99	2/25/99	13/8N/1E & 18/8N/2E
351342	Spencer #37	3642/447	2/17/99	2/26/99	2/25/99	18/8N/2E
351343	Spencer #38	3642/448	2/17/99	2/26/99	2/25/99	18/8N/2E
351344	Spencer #39	3642/449	2/17/99	2/26/99	2/25/99	18/8N/2E
351345	Spencer #40	3642/450	2/17/99	2/26/99	2/25/99	18/8N/2E
351346	Spencer #41	3642/451	2/19/99	2/26/99	2/25/99	6&7/8N/2E

RECEIVED  
 FILED  
 AT  
 YAVAPAI COUNTY  
 ARIZONA  
 OFFICE

Exhibit A						Page 2 of 2
AZCO Mica, Inc.						Spencer Claims
Blk Canyon Proj						Yavapai Co., AZ
351347	Spencer #42	3642/452	2/19/99	2/26/99	2/25/99	6&7/8N/2E
351348	Spencer #43	3642/453	2/19/99	2/26/99	2/25/99	6&7/8N/2E
351382	Spencer #77	3642/487	1/11/99	2/26/99	2/25/99	6&7/8N/2E
351384	Spencer #79	3642/489	1/11/99	2/26/99	2/25/99	6&7/8N/2E
351427	Spencer #122	3642/532	1/7/99	2/26/99	2/25/99	6&7/8N/2E
351428	Spencer #123	3642/533	12/15/98	2/26/99	2/25/99	12-8N-1E
351429	Spencer #124	3642/534	1/7/99	2/26/99	2/25/99	13-8N-1E
351430	Spencer #125	3642/535	12/15/98	2/26/99	2/25/99	12-8N-1E
351431	Spencer #126	3642/536	1/7/99	2/26/99	2/25/99	13-8N-1E
351432	Spencer #127	3642/537	12/15/98	2/26/99	2/25/99	12-8N-1E
351451	Spencer #146	3642/556	12/15/98	2/26/99	2/25/99	13-8N-1E
351452	Spencer #147	3642/557	12/18/98	2/26/99	2/25/99	13-8N-1E
351453	Spencer #148	3642/558	12/15/98	2/26/99	2/25/99	13-8N-1E
351454	Spencer #149	3642/559	12/18/98	2/26/99	2/25/99	13-8N-1E
351455	Spencer #150	3642/560	12/15/98	2/26/99	2/25/99	13-8N-1E
351456	Spencer #151	3642/561	12/18/98	2/26/99	2/25/99	12-8N-1E
351457	Spencer #152	3642/562	12/15/98	2/26/99	2/25/99	13-8N-1E
351458	Spencer #153	3642/563	12/18/98	2/26/99	2/25/99	13-8N-1E
351460	Spencer #155	3642/565	12/18/98	2/26/99	2/25/99	13-8N-1E
351462	Spencer #157	3642/567	12/18/98	2/26/99	2/25/99	13-8N-1E
351489	Spencer #184	3642/594	12/18/98	2/26/99	2/25/99	13-8N-1E
351491	Spencer #186	3642/596	12/18/98	2/26/99	2/25/99	13&24-8N-1E
351492	Spencer #187	3642/597	1/6/99	2/26/99	2/25/99	13&24-8N-1E
351493	Spencer #188	3642/598	12/18/98	2/26/99	2/25/99	24-8N-1E
351494	Spencer #189	3642/599	1/6/99	2/26/99	2/25/99	13 & 24-8N-1E
351495	Spencer #190	3642/600	12/18/98	2/26/99	2/25/99	23 & 24-8N-1E

RECEIVED  
 BLM AZ STATE OFFICE  
 2010 AUG 16 A 9:38  
 PHOENIX, ARIZONA



AZCO Mica, Inc.  
 Santa Fe Gold Corporation  
 1128 Pennsylvania NE, Ste. 200  
 Albuquerque, NM 87110

Mica Millsite Claims  
 Maricopa County, Arizona

AMC NO.	NAME	COUNTY BOOK/PAGE	LOCATION DATE	COUNTY RECORDING DATE	BLM REC. DATE	SEC/ TOWNSHIP/ RANGE
352501	Mica 12 Millsite	99-0874390	9/8/99	9/20/99	9/17/99	28-T8N-42E
352503	Mica 14 Millsite	99-0874392	9/8/99	9/20/99	9/17/99	28-T8N-42E
352505	Mica 16 Millsite	99-0874394	9/8/99	9/20/99	9/17/99	28-T8N-42E
352508	Mica 19 Millsite	99-0874397	9/8/99	9/20/99	9/17/99	28-T8N-42E
352509	Mica 20 Millsite	99-0874398	9/8/99	9/20/99	9/17/99	27-T8N-42E
352510	Mica 21 Millsite	99-0874399	9/8/99	9/20/99	9/17/99	28-T8N-42E
352511	Mica 22 Millsite	99-0874400	9/8/99	9/20/99	9/17/99	27-T8N-42E
352512	Mica 23 Millsite	99-0874401	9/8/99	9/20/99	9/17/99	28-T8N-42E
352513	Mica 24 Millsite	99-0874402	9/8/99	9/20/99	9/17/99	27-T8N-42E

ENTERED INTO COMPUTER

AUG 24 2010

RECEIVED  
 BLM AZ STATE OFFICE  
 2010 AUG 16 A 9:38  
 PHOENIX, ARIZONA

**United States Department of the Interior**  
**Bureau of Land Management**  
 LANDS/RECREATION & PLANNING  
 ONE N CENTRAL AVE  
 PHOENIX, AZ 85004 -2203  
 Phone:

Receipt

No: 2191293


<b>Transaction #:</b> 2261049		<b>ENTERED INTO COMPUTER</b>
<b>Date of Transaction:</b> 08/16/2010		
<b>CUSTOMER:</b>	SANTA FE GOLD CORP 1128 PENNSYLVANIA ST NE STE 20 ALBUQUERQUE, NM 87110-7437 US	AUG 24 2010

LINE #	QTY	DESCRIPTION	REMARKS	UNIT PRICE	TOTAL
1	1.00	LOCATABLE MINERALS / MINING CLAIMS-NOT NEW-UNADJUD, ONE AUTH NO. ONLY / MINING CLAIM MONEY RECEIVED CASES: AMC351306/\$10640.00	MAINT FEE PYMNT (76)* 2011	- n/a -	10640.00
<b>TOTAL:</b>					<b>\$10,640.00</b>

PAYMENT INFORMATION			
1	<b>AMOUNT:</b>	10640.00	<b>POSTMARKED:</b> N/A
	<b>TYPE:</b>	CHECK	<b>RECEIVED:</b> 08/16/2010
	<b>CHECK NO:</b>	6365	
	<b>NAME:</b>	AZCO 1128 PENNSYLVANIA ST NE STE 20 ALBUQUERQUE NM 87110-7437 US	

REMARKS

This receipt was generated by the automated BLM Collections and Billing System and is a paper representation of a portion of the official electronic record contained therein.



SANTA FE  
GOLD CORP

1128 Pennsylvania NE, Suite 200 | Albuquerque, NM 87110 | TEL 505.255.4852 | FAX 505.255.4851 | www.santafegoldcorp.com

AMC 351306

351349  
351306  
352490

August 27, 2009

Bureau of Land Management  
Arizona State Office  
222 North Central Avenue  
Phoenix, AZ 85004-2203

Dear Sir or Madam:

Enclosed is our check in the amount of \$10,640 (\$140.00 per claim) as payment of the claim maintenance fee, in lieu of assessment work, for the assessment year beginning September 1, 2009 for our 67 lode and 9 millsite claims located in Yavapai and Maricopa Counties respectively, as shown on the attached Exhibits.

Please call should you require additional information or have questions.

Yours sincerely,

Ryan Carson  
Manager Legal Affairs

Attachment

TIMELY FILED

RECEIVED  
DLI AZ STATE OFFICE  
2009 SEP 17 A 8:08  
PHOENIX, ARIZONA

2068256

# 2003607

ENTERED  
SEP 30 2009  
D99

**EXHIBIT A**  
**AZCO Mica, Inc.**  
**Black Canyon Mica Project**

AMC NO.	NAME	COUNTY BOOK/PAGE	LOCATION DATE	COUNTY RECORDING DATE	BLM REC. DATE	SEC/ TOWNSHIP/ RANGE
351306	Spencer #1	3642/411	2/16/99	2/26/99	2/25/99	18/8N/2E
351307	Spencer #2	3642/412	2/17/99	2/26/99	2/25/99	18/8N/2E
351308	Spencer #3	3642/413	2/16/99	2/26/99	2/25/99	13/8N/1E & 18/8N/2E
351309	Spencer #4	3642/414	2/17/99	2/26/99	2/25/99	13/8N/1E & 18/8N/2E
351310	Spencer #5	3642/415	2/17/99	2/26/99	2/25/99	18/8N/2E
351311	Spencer #6	3642/416	2/16/99	2/26/99	2/25/99	7&18/8N/2E
351312	Spencer #7	3642/417	2/16/99	2/26/99	2/25/99	12/8N/1E & 7&18/8N/2E
351313	Spencer #8	3642/418	2/16/99	2/26/99	2/25/99	13/8N/1E & 18/8N/2E
351314	Spencer #9	3642/419	2/17/99	2/26/99	2/25/99	13/8N/1E
351315	Spencer #10	3642/420	2/16/99	2/26/99	2/25/99	12/8N/1E
351316	Spencer #11	3642/421	2/18/99	2/26/99	2/25/99	12/8N/1E
351317	Spencer #12	3642/422	2/18/99	2/26/99	2/25/99	12/8N/1E & 7/8N/2E
351318	Spencer #13	3642/423	2/18/99	2/26/99	2/25/99	7/8N/2E
351319	Spencer #14	3642/424	2/18/99	2/26/99	2/25/99	7/8N/2E
351320	Spencer #15	3642/425	2/16/99	2/26/99	2/25/99	7&18/8N/2E
351321	Spencer #16	3642/426	2/16/99	2/26/99	2/25/99	18/8N/2E
351322	Spencer #17	3642/427	2/17/99	2/26/99	2/25/99	18/8N/2E
351323	Spencer #18	3642/428	2/19/99	2/26/99	2/25/99	7/8N/2E
351324	Spencer #19	3642/429	2/19/99	2/26/99	2/25/99	12/8N/1E & 7/8N/2E
351325	Spencer #20	3642/430	2/19/99	2/26/99	2/25/99	12/8N/1E
351326	Spencer #21	3642/431	2/19/99	2/26/99	2/25/99	7/8N/2E
351327	Spencer #22	3642/432	2/19/99	2/26/99	2/25/99	7/8N/2E
351328	Spencer #23	3642/433	2/19/99	2/26/99	2/25/99	7/8N/2E
351329	Spencer #24	3642/434	2/18/99	2/26/99	2/25/99	7/8N/2E
351330	Spencer #25	3642/435	2/18/99	2/26/99	2/25/99	7/8N/2E
351331	Spencer #26	3642/436	2/18/99	2/26/99	2/25/99	7/8N/2E
351332	Spencer #27	3642/437	2/18/99	2/26/99	2/25/99	7/8N/2E
351333	Spencer #28	3642/438	2/19/99	2/26/99	2/25/99	7/8N/2E
351334	Spencer #29	3642/439	2/19/99	2/26/99	2/25/99	7/8N/2E
351335	Spencer #30	3642/440	2/16/99	2/26/99	2/25/99	7/8N/2E
351336	Spencer #31	3642/441	2/16/99	2/26/99	2/25/99	7&18/8N/2E
351337	Spencer #32	3642/442	2/16/99	2/26/99	2/25/99	7&18/8N/2E
351338	Spencer #33	3642/443	2/16/99	2/26/99	2/25/99	18/8N/2E
351339	Spencer #34	3642/444	2/17/99	2/26/99	2/25/99	18/8N/2E
351340	Spencer #35	3642/445	2/17/99	2/26/99	2/25/99	18/8N/2E
351341	Spencer #36	3642/446	2/17/99	2/26/99	2/25/99	13/8N/1E & 18/8N/2E
351342	Spencer #37	3642/447	2/17/99	2/26/99	2/25/99	18/8N/2E
351343	Spencer #38	3642/448	2/17/99	2/26/99	2/25/99	18/8N/2E
351344	Spencer #39	3642/449	2/17/99	2/26/99	2/25/99	18/8N/2E
351345	Spencer #40	3642/450	2/17/99	2/26/99	2/25/99	18/8N/2E
351346	Spencer #41	3642/451	2/19/99	2/26/99	2/25/99	6&7/8N/2E

ORIGINAL FILED

ENTERED  
 SEP 30 2009  
 209



Exhibit A						Page 2 of 2
AZCO Mica, Inc.						Spencer Claims
Blk Canyon Proj						Yavapai Co., AZ
✓ 351347	Spencer #42	3642/452	2/19/99	2/26/99	2/25/99	6&7/8N/2E
✓ 351348	Spencer #43	3642/453	2/19/99	2/26/99	2/25/99	6&7/8N/2E
✓ 351382	Spencer #77	3642/487	1/11/99	2/26/99	2/25/99	6&7/8N/2E
✓ 351384	Spencer #79	3642/489	1/11/99	2/26/99	2/25/99	6&7/8N/2E
✓ 351427	Spencer #122	3642/532	1/7/99	2/26/99	2/25/99	6&7/8N/2E
✓ 351428	Spencer #123	3642/533	12/15/98	2/26/99	2/25/99	12-8N-1E
✓ 351429	Spencer #124	3642/534	1/7/99	2/26/99	2/25/99	13-8N-1E
✓ 351430	Spencer #125	3642/535	12/15/98	2/26/99	2/25/99	12-8N-1E
✓ 351431	Spencer #126	3642/536	1/7/99	2/26/99	2/25/99	13-8N-1E
✓ 351432	Spencer #127	3642/537	12/15/98	2/26/99	2/25/99	12-8N-1E
✓ 351451	Spencer #146	3642/556	12/15/98	2/26/99	2/25/99	13-8N-1E
✓ 351452	Spencer #147	3642/557	12/15/98	2/26/99	2/25/99	13-8N-1E
✓ 351453	Spencer #148	3642/558	12/18/98	2/26/99	2/25/99	13-8N-1E
✓ 351454	Spencer #149	3642/559	12/15/98	2/26/99	2/25/99	13-8N-1E
✓ 351455	Spencer #150	3642/560	12/18/98	2/26/99	2/25/99	13-8N-1E
✓ 351456	Spencer #151	3642/561	12/15/98	2/26/99	2/25/99	12-8N-1E
✓ 351457	Spencer #152	3642/562	12/18/98	2/26/99	2/25/99	13-8N-1E
✓ 351458	Spencer #153	3642/563	12/15/98	2/26/99	2/25/99	13-8N-1E
✓ 351460	Spencer #155	3642/565	12/18/98	2/26/99	2/25/99	13-8N-1E
✓ 351462	Spencer #157	3642/567	12/18/98	2/26/99	2/25/99	13-8N-1E
✓ 351489	Spencer #184	3642/594	12/18/98	2/26/99	2/25/99	13-8N-1E
✓ 351491	Spencer #186	3642/596	12/18/98	2/26/99	2/25/99	13&24-8N-1E
✓ 351492	Spencer #187	3642/597	1/6/99	2/26/99	2/25/99	13&24-8N-1E
✓ 351493	Spencer #188	3642/598	12/18/98	2/26/99	2/25/99	24-8N-1E
✓ 351494	Spencer #189	3642/599	1/6/99	2/26/99	2/25/99	13 & 24-8N-1E
✓ 351495	Spencer #190	3642/600	12/18/98	2/26/99	2/25/99	23 & 24-8N-1E

**TIMELY FILED**

PHOENIX, ARIZONA

2009 SEP 17 A 8:08

RECEIVED  
DLMAZ STATE OFFICE



EXHIBIT B

AZCO Mica, Inc.  
Santa Fe Gold Corporation  
1128 Pennsylvania NE, Ste. 200  
Albuquerque, NM 87110

Mica Millsite Claims  
Maricopa County, Arizona

AMC NO.	NAME	COUNTY BOOK/PAGE	LOCATION DATE	COUNTY RECORDING DATE	BLM. REC. DATE	SEC/TOWNSHIP/RANGE
352501	Mica 12 Millsite	99-0874390	9/8/99	9/20/99	9/17/99	28-T8N-42E
352503	Mica 14 Millsite	99-0874392	9/8/99	9/20/99	9/17/99	28-T8N-42E
352505	Mica 16 Millsite	99-0874394	9/8/99	9/20/99	9/17/99	28-T8N-42E
352508	Mica 19 Millsite	99-0874397	9/8/99	9/20/99	9/17/99	28-T8N-42E
352509	Mica 20 Millsite	99-0874398	9/8/99	9/20/99	9/17/99	28-T8N-42E
352510	Mica 21 Millsite	99-0874399	9/8/99	9/20/99	9/17/99	27-T8N-42E
352511	Mica 22 Millsite	99-0874400	9/8/99	9/20/99	9/17/99	28-T8N-42E
352512	Mica 23 Millsite	99-0874401	9/8/99	9/20/99	9/17/99	27-T8N-42E
352513	Mica 24 Millsite	99-0874402	9/8/99	9/20/99	9/17/99	28-T8N-42E

TIMELY FILED

RECEIVED  
BLM AZ STATE OFFICE  
2009 SEP 17 A 8:08  
PHOENIX, ARIZONA

ENTERED  
SEP 17 2009

**CERTIFIED MAIL™**



**SANTA FE**  
GOLD CORP

1128 Pennsylvania NE, Suite 200  
Albuquerque, NM 87110



7008 2818 0000 6618 8494



1000

85004

U.S. POSTAGE  
PAID  
ALBUQUERQUE, NM  
87123  
AUG 28, 09  
AMOUNT

**\$5.54**

BLMALSIALEOFFICE  
00055430-11

2009 SEP 17 A 8:07

BLMALSIALEOFFICE

09/10/09

*Bure*  
Bureau of Land Management  
Arizona State Office  
222 North Central Avenue  
Phoenix, AZ 85004 2202

ANOZI

2009 SEP 17 A 8:07

BLMAZ... OFFICE

RECEIVED  
**TIMELY FILED**

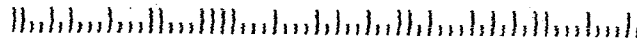
NIXIE 850 50 1

RETURN TO SENDER  
NOT DELIVERABLE AS ADDRESSED  
UNABLE TO FORWARD

DC: 07110740750

\*2255 00527 20 42

8500480000 0000



POSTAGE REQUIRED.

PLEASE PRESS FIRMLY

PLEASE PRESS FIRMLY



Flat Rate Mailing Envelope For Domestic and International Use Visit us at usps.com



U.S. POSTAGE PAID ALBUQUERQUE, NM 87123 SEP 15, '09 AMOUNT \$17.50 00055430-11

1007

(PS Form 2976, or 2976A).



E H 6 1 8 7 4 8 5 7 7 U S



Addressee Copy Label 11-B, March 2004

Post Office To Addressee

DELIVERY (POSTAL USE ONLY) table with fields for Delivery Attempt, Time, Employee Signature, Mo., Day, Year, and Scheduled Date of Delivery.

CUSTOMER USE ONLY section with WAIVER OF SIGNATURE checkbox and text: I wish delivery to be made without obtaining signature of addressee or addressee's agent...

NO DELIVERY section with checkboxes for Weekend, Holiday, and Mailer Signature.

ORIGIN (POSTAL SERVICE USE ONLY) table with fields for PO ZIP Code, Day of Delivery, Postage, Date Accepted, Scheduled Date of Delivery, Return Receipt Fee, Scheduled Time of Delivery, COD Fee, Insurance Fee, Military, Total Postage & Fees, Int'l Alpha Country Code, and Acceptance Emp. Initials.

FROM: (PLEASE PRINT) PHONE (505) 255-4152 SFBL 1128 PENNSYLVANIA NE, SUITE 200 ALBUQUERQUE, NM 87110

TO: (PLEASE PRINT) PHONE (602) 477-9200 BUREAU OF LAND MANAGEMENT ARIZONA STATE OFFICE 916 N. CENTRAL AVE. SUITE 800 PHOENIX, AZ

ZIP + 4 (U.S. ADDRESSES ONLY. DO NOT USE FOR FOREIGN POSTAL CODES.) 85004 + 4427

FOR INTERNATIONAL DESTINATIONS, WRITE COUNTRY NAME BELOW.

FOR PICKUP OR TRACKING Visit www.usps.com Call 1-800-222-1811 EMS logo

RECEIVED BLM AZ STATE OFFICE 2009 SEP 16 P 1:33 PHOENIX, ARIZONA



USPS packaging products have been awarded Cradle to Cradle Certification for their ecologically-intelligent design. For more information go to mbdc.com/usps

Please recycle.



EP13F

PRESS HARD. YOU ARE MAKING 3 COPIES.

This packaging is the property of the U.S. Postal Service and is provided solely for use in sending Express Mail shipments. Misuse may be a violation of federal law. This packaging is not for resale. EP13F © U.S. Postal Service; Oct. 2008; All rights reserved.



United States Department of the Interior

Bureau of Land Management

BUSINESS & SUPPORT SVCS DIV

ONE N CENTRAL AVE SUITE 800

PHOENIX, AZ 85004 -4427

Phone: (602) 417-9200

Receipt

No:

2003607

**Transaction #:** 2068256  
**Date of Transaction:** 09/17/2009

**CUSTOMER:** SANTA FE GOLD CORP  
 1128 PENNSYLVANIA ST NE STE 20  
 ALBUQUERQUE, NM 87110-7437 US

LINE #	QTY	DESCRIPTION	REMARKS	UNIT PRICE	TOTAL
1	1.00	LOCATABLE MINERALS / MINING CLAIMS-NOT NEW-UNADJUD, ONE AUTH NO. ONLY / MINING CLAIM MONEY RECEIVED CASES: AMC351306/\$10640.00	MAINT 2010	- n/a -	10640.00
<b>TOTAL:</b>					<b>\$10,640.00</b>

PAYMENT INFORMATION			
1	AMOUNT:	10640.00	POSTMARKED: 09/15/2009
	TYPE:	CHECK	RECEIVED: 09/17/2009
	CHECK NO:	6352	
	NAME:	AZCO 1128 PENNSYLVANIA ST NE STE 20 ALBUQUERQUE NM 87110-7437 US	

**REMARKS**

PAYMENT SENT TO THE OLD ADDRESS, SEE ATTACHED ENVELOPES

This receipt was generated by the automated BLM Collections and Billing System and is a paper representation of a portion of the official electronic record contained therein.



SANTA FE  
GOLD CORP

AMC 351306

351349

352490

1128 Pennsylvania NE, Suite 200 | Albuquerque, NM 87110 | TEL 505.255.4852 | FAX 505.255.4851 | www.santafegoldcorp.com

October 23, 2008

Pauline Brown, Legal Instrument Examiner  
U.S. Department of the Interior  
Bureau of Land Management  
One North Central Avenue, Suite 800  
Phoenix, AZ 85004-4427

Dear Ms. Brown:

This is to notify the Bureau of the change of address for our subsidiary, Azco Mica, Inc. The new address for Azco Mica, Inc. shall be:

1128 Pennsylvania NE, Suite 200  
Albuquerque, NM 87110

Please send to the new address all correspondence regarding the 76 claims held by Azco Mica in Maricopa and Yavapai Counties, with AMC numbers as listed numerically on the enclosed Exhibits A and B.

Please call should you require additional information or have questions.

Yours sincerely,

Ryan Carson  
Manager Legal Affairs


Enclosure

RECEIVED  
BLM AZ STATE OFFICE  
2008 OCT 27 P 3:06  
PHOENIX, ARIZONA



**SANTA FE**  
GOLD CORP

1128 Pennsylvania NE, Suite 200  
Albuquerque, NM 87110



UNITED STATES POSTAGE  
PITNEY BOWES  
\$000.42  
0302097045 001 21 2006  
PRINTED FROM ZIP CODE 87110

933

Pauline Brown, Legal Instrument Examiner  
U.S. Department of the Interior  
Bureau of Land Management  
One North Central Avenue, Suite 800  
Phoenix, AZ 85004-4427

PHOENIX, ARIZONA

2008 OCT 21 P 3:06

RECEIVED  
BLM ARIZONA OFFICE

85004+4427



**EXHIBIT A**  
**AZCO Mica, Inc.**  
**Black Canyon Mica Project**

RECEIVED  
 BLM Page 1 of 2  
 Spencer Claims  
 Yavapai County, Arizona  
 REC'D OFFICE

AMC NO.	NAME	COUNTY BOOK/PAGE	LOCATION DATE	COUNTY RECORDING DATE	BLM REC. DATE	SEC/ 3: 07 TOWNSHIP/RANGE
351306	Spencer #1	3642/411	2/16/99	2/26/99	2/25/99	18/8N/2E
351307	Spencer #2	3642/412	2/17/99	2/26/99	2/25/99	18/8N/2E
351308	Spencer #3	3642/413	2/16/99	2/26/99	2/25/99	13/8N/1E & 18/8N/2E
351309	Spencer #4	3642/414	2/17/99	2/26/99	2/25/99	13/8N/1E & 18/8N/2E
351310	Spencer #5	3642/415	2/17/99	2/26/99	2/25/99	18/8N/2E
351311	Spencer #6	3642/416	2/16/99	2/26/99	2/25/99	7&18/8N/2E
351312	Spencer #7	3642/417	2/16/99	2/26/99	2/25/99	12/8N/1E & 7&18/8N/2E
351313	Spencer #8	3642/418	2/16/99	2/26/99	2/25/99	13/8N/1E & 18/8N/2E
351314	Spencer #9	3642/419	2/17/99	2/26/99	2/25/99	13/8N/1E
351315	Spencer #10	3642/420	2/16/99	2/26/99	2/25/99	12/8N/1E
351316	Spencer #11	3642/421	2/18/99	2/26/99	2/25/99	12/8N/1E
351317	Spencer #12	3642/422	2/18/99	2/26/99	2/25/99	12/8N/1E & 7/8N/2E
351318	Spencer #13	3642/423	2/18/99	2/26/99	2/25/99	7/8N/2E
351319	Spencer #14	3642/424	2/18/99	2/26/99	2/25/99	7/8N/2E
351320	Spencer #15	3642/425	2/16/99	2/26/99	2/25/99	7&18/8N/2E
351321	Spencer #16	3642/426	2/16/99	2/26/99	2/25/99	18/8N/2E
351322	Spencer #17	3642/427	2/17/99	2/26/99	2/25/99	18/8N/2E
351323	Spencer #18	3642/428	2/19/99	2/26/99	2/25/99	7/8N/2E
351324	Spencer #19	3642/429	2/19/99	2/26/99	2/25/99	12/8N/1E & 7/8N/2E
351325	Spencer #20	3642/430	2/19/99	2/26/99	2/25/99	12/8N/1E
351326	Spencer #21	3642/431	2/19/99	2/26/99	2/25/99	7/8N/2E
351327	Spencer #22	3642/432	2/19/99	2/26/99	2/25/99	7/8N/2E
351328	Spencer #23	3642/433	2/19/99	2/26/99	2/25/99	7/8N/2E
351329	Spencer #24	3642/434	2/18/99	2/26/99	2/25/99	7/8N/2E
351330	Spencer #25	3642/435	2/18/99	2/26/99	2/25/99	7/8N/2E
351331	Spencer #26	3642/436	2/18/99	2/26/99	2/25/99	7/8N/2E
351332	Spencer #27	3642/437	2/18/99	2/26/99	2/25/99	7/8N/2E
351333	Spencer #28	3642/438	2/19/99	2/26/99	2/25/99	7/8N/2E
351334	Spencer #29	3642/439	2/19/99	2/26/99	2/25/99	7/8N/2E
351335	Spencer #30	3642/440	2/16/99	2/26/99	2/25/99	7&18/8N/2E
351336	Spencer #31	3642/441	2/16/99	2/26/99	2/25/99	7&18/8N/2E
351337	Spencer #32	3642/442	2/16/99	2/26/99	2/25/99	18/8N/2E
351338	Spencer #33	3642/443	2/16/99	2/26/99	2/25/99	18/8N/2E
351339	Spencer #34	3642/444	2/17/99	2/26/99	2/25/99	18/8N/2E
351340	Spencer #35	3642/445	2/17/99	2/26/99	2/25/99	13/8N/1E
351341	Spencer #36	3642/446	2/17/99	2/26/99	2/25/99	13/8N/1E & 18/8N/2E
351342	Spencer #37	3642/447	2/17/99	2/26/99	2/25/99	18/8N/2E
351343	Spencer #38	3642/448	2/17/99	2/26/99	2/25/99	18/8N/2E
351344	Spencer #39	3642/449	2/17/99	2/26/99	2/25/99	18/8N/2E
351345	Spencer #40	3642/450	2/17/99	2/26/99	2/25/99	18/8N/2E
351346	Spencer #41	3642/451	2/19/99	2/26/99	2/25/99	6&7/8N/2E



<b>Exhibit A</b>						<b>Page 2 of 2</b>
	AZCO Mica, Inc.					<b>Spencer Claims</b>
	Blk Canyon Proj					<b>Yavapai Co., AZ</b>
351347	Spencer #42	3642/452	2/19/99	2/26/99	2/25/99	6&7/8N/2E
351348	Spencer #43	3642/453	2/19/99	2/26/99	2/25/99	6&7/8N/2E
351382	Spencer #77	3642/487	1/11/99	2/26/99	2/25/99	6&7/8N/2E
351384	Spencer #79	3642/489	1/11/99	2/26/99	2/25/99	6&7/8N/2E
351427	Spencer #122	3642/532	1/7/99	2/26/99	2/25/99	12-8N-1E
351428	Spencer #123	3642/533	12/15/98	2/26/99	2/25/99	13-8N-1E
351429	Spencer #124	3642/534	1/7/99	2/26/99	2/25/99	12-8N-1E
351430	Spencer #125	3642/535	12/15/98	2/26/99	2/25/99	13-8N-1E
351431	Spencer #126	3642/536	1/7/99	2/26/99	2/25/99	12-8N-1E
351432	Spencer #127	3642/537	12/15/98	2/26/99	2/25/99	13-8N-1E
351451	Spencer #146	3642/556	12/15/98	2/26/99	2/25/99	13-8N-1E
351452	Spencer #147	3642/557	12/18/98	2/26/99	2/25/99	13-8N-1E
351453	Spencer #148	3642/558	12/15/98	2/26/99	2/25/99	13-8N-1E
351454	Spencer #149	3642/559	12/18/98	2/26/99	2/25/99	13-8N-1E
351455	Spencer #150	3642/560	12/15/98	2/26/99	2/25/99	12-8N-1E
351456	Spencer #151	3642/561	12/18/98	2/26/99	2/25/99	13-8N-1E
351457	Spencer #152	3642/562	12/15/98	2/26/99	2/25/99	13-8N-1E
351458	Spencer #153	3642/563	12/18/98	2/26/99	2/25/99	13-8N-1E
351460	Spencer #155	3642/565	12/18/98	2/26/99	2/25/99	13-8N-1E
351462	Spencer #157	3642/567	12/18/98	2/26/99	2/25/99	13-8N-1E
351489	Spencer #184	3642/594	12/18/98	2/26/99	2/25/99	13&24-8N-1E
351491	Spencer #186	3642/596	12/18/98	2/26/99	2/25/99	13&24-8N-1E
351492	Spencer #187	3642/597	1/6/99	2/26/99	2/25/99	24-8N-1E
351493	Spencer #188	3642/598	12/18/98	2/26/99	2/25/99	13 & 24-8N-1E
351494	Spencer #189	3642/599	1/6/99	2/26/99	2/25/99	23 & 24-8N-1E
351495	Spencer #190	3642/600	12/18/98	2/26/99	2/25/99	13,14,23 & 24-8N-1E

RECEIVED  
 BLM A. M. H. OFFICE  
 2009 OCT 27 P 3:07  
 PHOENIX, ARIZONA

**AZCO Mica, Inc.  
 Santa Fe Gold Corporation  
 1128 Pennsylvania NE, Ste. 200  
 Albuquerque, NM 87110**

**Mica Millsite Claims  
 Maricopa County, Arizona**

AMC NO.	NAME	COUNTY BOOK/PAGE	LOCATION DATE	COUNTY RECORDING DATE	BLM REC. DATE	SEC/ TOWNSHIP/ RANGE
352501	Mica 12 Millsite	99-0874390	9/8/99	9/20/99	9/17/99	28-T8N-42E
352503	Mica 14 Millsite	99-0874392	9/8/99	9/20/99	9/17/99	28-T8N-42E
352505	Mica 16 Millsite	99-0874394	9/8/99	9/20/99	9/17/99	28-T8N-42E
352508	Mica 19 Millsite	99-0874397	9/8/99	9/20/99	9/17/99	28-T8N-42E
352509	Mica 20 Millsite	99-0874398	9/8/99	9/20/99	9/17/99	27-T8N-42E
352510	Mica 21 Millsite	99-0874399	9/8/99	9/20/99	9/17/99	28-T8N-42E
352511	Mica 22 Millsite	99-0874400	9/8/99	9/20/99	9/17/99	27-T8N-42E
352512	Mica 23 Millsite	99-0874401	9/8/99	9/20/99	9/17/99	28-T8N-42E
352513	Mica 24 Millsite	99-0874402	9/8/99	9/20/99	9/17/99	27-T8N-42E

RECEIVED  
 BLM MARICOPA COUNTY OFFICE  
 2009 OCT 21 P 3:01  
 PHOENIX, ARIZONA

# Customer Name Update Screen

System ID:MC

Name: AZCO MICA INC

Proprietor #: 2102321

Category:

Address: 1128 PENNSYLVANIA NE #200

City: ALBUQUERQUE

State: NM

Zip: 87110

Lookup

Renumber To:

ENTERED INTO COMPUTER

OCT 28 2008 PB

ADDRESS  
UPDATED

} NEW ADDRESS

Save

View

Delete

Renumber

Customer details successfully saved for Customer Id 2102321

# Customer Name Update Screen

System ID: MC

Name: AZCO MICA INC

Proprietor #: 2102321

Category:

Address: 7239 N EL MIRAGE RD

City: GLENDALE

State: AZ

Zip: 85307

Lookup

Renumber To:

OCT 28 2008

← OLD ADDRESS

PRIOR TO UPDATE

PB

Save

View

Delete

Renumber



**DEPARTMENT OF THE INTERIOR  
BUREAU OF LAND MANAGEMENT  
MINING CLAIMS**

Run Date/Time: 10/28/2008 10:09 AM

**(LIVE) Serial Register Page**

Page 1 of 1

**01 05-10-1872;017STAT0091;30USC26,28,34**  
**Case Type 384101: LODE CLAIM**  
**Claim Name: SPENCER #1**  
**Commodity :**  
**Case Disposition: ACTIVE**

**Serial Number  
AMC351306**  
**Lead File Number  
AMC351306**

AFTER ADDRESS UPDATE  
 OCT 28 2008

Name & Address	Int Rel	% Interest
AZCO MICA INC 1128 PENNSYLVANIA NE #200 ALBUQUERQUE, NM 87110	CLAIMANT	0.000000

Mer Twp Rng Sec	Quadrant	District/Resource	County
14 0080N 0020E 018	NW	HASSAYAMPA FIELD OFFICE	YAVAPAI

Act Date	Code	Action	Action Remarks	Receipt Number
02/16/1999	403	LOCATION DATE		
02/25/1999	395	RECORDATION NOTICE RECD		
09/01/2008	582	MAINTENANCE FEE/\$125	2009	1779933
08/28/2007	582	MAINTENANCE FEE/\$125	2008	1556321
08/22/2006	582	MAINTENANCE FEE/\$125	2007	1341589
08/25/2005	582	MAINTENANCE FEE/\$125	2006	1140888
08/23/2004	582	MAINTENANCE FEE/\$125	2005	936322
08/22/2003	482	MAINTENANCE FEE/\$100	2004	736488
08/16/2002	482	MAINTENANCE FEE/\$100	2003	543016
08/17/2001	482	MAINTENANCE FEE/\$100	2002	359555
08/22/2000	482	MAINTENANCE FEE/\$100	2001	174088
08/19/1999	482	MAINTENANCE FEE/\$100	2000	
02/25/1999	482	MAINTENANCE FEE/\$100	1999	
10/07/1999	396	TRF OF INTEREST FILED	SANCHEZ MINING INC	
08/19/1999	113	ADDITIONAL INFO RECEIVED	RECEIPT 2296690	
05/14/1999	396	TRF OF INTEREST FILED	ARIZONA MICA PROP	
02/25/1999	501	ACCT ADV IN LEAD FILE	AMC351306-AMC351348	
02/25/1999	669	LAND STATUS CHECKED		

Line Nr Remarks

**DEPARTMENT OF THE INTERIOR  
BUREAU OF LAND MANAGEMENT  
MINING CLAIMS**

**(LIVE) Serial Register Page**

Run Date/Time: 10/28/2008 10:01 AM

01 05-10-1872;017STAT0091;30USC26,28,34  
Case Type 384101: LODE CLAIM  
Claim Name: SPENCER #1  
Commodity :  
Case Disposition: ACTIVE

Serial Number  
**AMC351306**  
Lead File Number  
**AMC351306**

*PRIOR TO ADDRESS UPDATE*

Name & Address	Int Rel	% Interest
AZCO MICA INC 7239 N EL MIRAGE RD GLENDALE, AZ 85307	CLAIMANT	0.0000000

Mer Twp Rng Sec	Quadrant	District/Resource	County
14 0080N 0020E 018	NW	HASSAYAMPA FIELD OFFICE	YAVAPAI

Act Date	Code	Action	Action Remarks	Receipt Number
02/16/1999	403	LOCATION DATE		
02/25/1999	395	RECORDATION NOTICE RECD		
09/01/2008	582	MAINTENANCE FEE/\$125	2009	1779933
08/28/2007	582	MAINTENANCE FEE/\$125	2008	1556321
08/22/2006	582	MAINTENANCE FEE/\$125	2007	1341589
08/25/2005	582	MAINTENANCE FEE/\$125	2006	1140888
08/23/2004	582	MAINTENANCE FEE/\$125	2005	936322
08/22/2003	482	MAINTENANCE FEE/\$100	2004	736488
08/16/2002	482	MAINTENANCE FEE/\$100	2003	543016
08/17/2001	482	MAINTENANCE FEE/\$100	2002	359555
08/22/2000	482	MAINTENANCE FEE/\$100	2001	174088
08/19/1999	482	MAINTENANCE FEE/\$100	2000	
02/25/1999	482	MAINTENANCE FEE/\$100	1999	
10/07/1999	396	TRF OF INTEREST FILED	SANCHEZ MINING INC	
08/19/1999	113	ADDITIONAL INFO RECEIVED	RECEIPT 2296690	
05/14/1999	396	TRF OF INTEREST FILED	ARIZONA MICA PROP	
02/25/1999	501	ACCT ADV IN LEAD FILE	AMC351306-AMC351348	
02/25/1999	669	LAND STATUS CHECKED		

Line Nr Remarks



SANTA FE  
GOLD CORP

1128 Pennsylvania NE, Suite 200 | Albuquerque, NM 87110 | TEL 505.255.4852 | FAX 505.255.4851 | www.santafegoldcorp.com

AMC 351306  
AMC 351349  
AMC 352490

August 27, 2008

Bureau of Land Management  
Arizona State Office  
222 North Central Avenue  
Phoenix, AZ 85004-2203

Dear Sir or Madam:

Enclosed is our check in the amount of \$9,500 (\$125.00 per claim) as payment of the claim maintenance fee, in lieu of assessment work, for the assessment year beginning September 1, 2008 for our 67 lode and 9 millsite claims located in Yavapai and Maricopa Counties respectively, as shown on the attached Exhibits.

Please call should you require additional information or have questions.

Yours sincerely,

Ryan Carson  
Manager Legal Affairs

Attachment

ENTERED IN COMPUTER  
9/13/08

RECEIVED  
BLM AZ STATE OFFICE  
2008 SEP -4 A 10:15  
PHOENIX, ARIZONA

**EXHIBIT A**

**AZCO Mica, Inc.  
Black Canyon Mica Project**

**Spencer Claims  
Yavapai County, Arizona**

AMC NO.	NAME	COUNTY BOOK/PAGE	LOCATION DATE	COUNTY RECORDING DATE	BLM REC. DATE	SEC/ TOWNSHIP/ RANGE
351306	Spencer #1	3642/411	2/16/99	2/26/99	2/25/99	18/8N/2E
351307	Spencer #2	3642/412	2/17/99	2/26/99	2/25/99	18/8N/2E
351308	Spencer #3	3642/413	2/16/99	2/26/99	2/25/99	13/8N/1E & 18/8N/2E
351309	Spencer #4	3642/414	2/17/99	2/26/99	2/25/99	13/8N/1E & 18/8N/2E
351310	Spencer #5	3642/415	2/17/99	2/26/99	2/25/99	18/8N/2E
351311	Spencer #6	3642/416	2/16/99	2/26/99	2/25/99	7&18/8N/2E
351312	Spencer #7	3642/417	2/16/99	2/26/99	2/25/99	12/8N/1E & 7&18/8N/2E
351313	Spencer #8	3642/418	2/16/99	2/26/99	2/25/99	13/8N/1E & 18/8N/2E
351314	Spencer #9	3642/419	2/17/99	2/26/99	2/25/99	13/8N/1E
351315	Spencer #10	3642/420	2/16/99	2/26/99	2/25/99	12/8N/1E
351316	Spencer #11	3642/421	2/18/99	2/26/99	2/25/99	12/8N/1E
351317	Spencer #12	3642/422	2/18/99	2/26/99	2/25/99	12/8N/1E & 7/8N/2E
351318	Spencer #13	3642/423	2/18/99	2/26/99	2/25/99	7/8N/2E
351319	Spencer #14	3642/424	2/18/99	2/26/99	2/25/99	7/8N/2E
351320	Spencer #15	3642/425	2/16/99	2/26/99	2/25/99	7&18/8N/2E
351321	Spencer #16	3642/426	2/16/99	2/26/99	2/25/99	18/8N/2E
351322	Spencer #17	3642/427	2/17/99	2/26/99	2/25/99	18/8N/2E
351323	Spencer #18	3642/428	2/19/99	2/26/99	2/25/99	7/8N/2E
351324	Spencer #19	3642/429	2/19/99	2/26/99	2/25/99	12/8N/1E & 7/8N/2E
351325	Spencer #20	3642/430	2/19/99	2/26/99	2/25/99	12/8N/1E
351326	Spencer #21	3642/431	2/19/99	2/26/99	2/25/99	7/8N/2E
351327	Spencer #22	3642/432	2/19/99	2/26/99	2/25/99	7/8N/2E
351328	Spencer #23	3642/433	2/19/99	2/26/99	2/25/99	7/8N/2E
351329	Spencer #24	3642/434	2/18/99	2/26/99	2/25/99	7/8N/2E
351330	Spencer #25	3642/435	2/18/99	2/26/99	2/25/99	7/8N/2E
351331	Spencer #26	3642/436	2/18/99	2/26/99	2/25/99	7/8N/2E
351332	Spencer #27	3642/437	2/18/99	2/26/99	2/25/99	7/8N/2E
351333	Spencer #28	3642/438	2/19/99	2/26/99	2/25/99	7/8N/2E
351334	Spencer #29	3642/439	2/19/99	2/26/99	2/25/99	7/8N/2E
351335	Spencer #30	3642/440	2/16/99	2/26/99	2/25/99	7&18/8N/2E
351336	Spencer #31	3642/441	2/16/99	2/26/99	2/25/99	7&18/8N/2E
351337	Spencer #32	3642/442	2/16/99	2/26/99	2/25/99	18/8N/2E
351338	Spencer #33	3642/443	2/16/99	2/26/99	2/25/99	18/8N/2E
351339	Spencer #34	3642/444	2/17/99	2/26/99	2/25/99	18/8N/2E
351340	Spencer #35	3642/445	2/17/99	2/26/99	2/25/99	13/8N/1E
351341	Spencer #36	3642/446	2/17/99	2/26/99	2/25/99	13/8N/1E & 18/8N/2E
351342	Spencer #37	3642/447	2/17/99	2/26/99	2/25/99	18/8N/2E
351343	Spencer #38	3642/448	2/17/99	2/26/99	2/25/99	18/8N/2E
351344	Spencer #39	3642/449	2/17/99	2/26/99	2/25/99	18/8N/2E
351345	Spencer #40	3642/450	2/17/99	2/26/99	2/25/99	18/8N/2E
351346	Spencer #41	3642/451	2/19/99	2/26/99	2/25/99	6&7/8N/2E

BLM RECEIVED OFFICE  
 15

Exhibit A						Page 2 of 2
AZCO Mica, Inc.						Spencer Claims
Blk Canyon Proj						Yavapai Co., AZ
351347	Spencer #42	3642/452	2/19/99	2/26/99	2/25/99	6&7/8N/2E
351348	Spencer #43	3642/453	2/19/99	2/26/99	2/25/99	6&7/8N/2E
351382	Spencer #77	3642/487	1/11/99	2/26/99	2/25/99	6&7/8N/2E
351384	Spencer #79	3642/489	1/11/99	2/26/99	2/25/99	6&7/8N/2E
351427	Spencer #122	3642/532	1/7/99	2/26/99	2/25/99	6&7/8N/2E
351428	Spencer #123	3642/533	12/15/98	2/26/99	2/25/99	12-8N-1E
351429	Spencer #124	3642/534	1/7/99	2/26/99	2/25/99	13-8N-1E
351430	Spencer #125	3642/535	12/15/98	2/26/99	2/25/99	12-8N-1E
351431	Spencer #126	3642/536	1/7/99	2/26/99	2/25/99	13-8N-1E
351432	Spencer #127	3642/537	12/15/98	2/26/99	2/25/99	12-8N-1E
351451	Spencer #146	3642/556	12/15/98	2/26/99	2/25/99	13-8N-1E
351452	Spencer #147	3642/557	12/18/98	2/26/99	2/25/99	13-8N-1E
351453	Spencer #148	3642/558	12/15/98	2/26/99	2/25/99	13-8N-1E
351454	Spencer #149	3642/559	12/18/98	2/26/99	2/25/99	13-8N-1E
351455	Spencer #150	3642/560	12/15/98	2/26/99	2/25/99	13-8N-1E
351456	Spencer #151	3642/561	12/18/98	2/26/99	2/25/99	12-8N-1E
351457	Spencer #152	3642/562	12/15/98	2/26/99	2/25/99	13-8N-1E
351458	Spencer #153	3642/563	12/18/98	2/26/99	2/25/99	13-8N-1E
351460	Spencer #155	3642/565	12/18/98	2/26/99	2/25/99	13-8N-1E
351462	Spencer #157	3642/567	12/18/98	2/26/99	2/25/99	13-8N-1E
351489	Spencer #184	3642/594	12/18/98	2/26/99	2/25/99	13-8N-1E
351491	Spencer #186	3642/596	12/18/98	2/26/99	2/25/99	13&24-8N-1E
351492	Spencer #187	3642/597	1/6/99	2/26/99	2/25/99	13&24-8N-1E
351493	Spencer #188	3642/598	12/18/98	2/26/99	2/25/99	24-8N-1E
351494	Spencer #189	3642/599	12/18/98	2/26/99	2/25/99	13 & 24-8N-1E
351495	Spencer #190	3642/600	1/6/99	2/26/99	2/25/99	23 & 24-8N-1E
			12/18/98	2/26/99	2/25/99	13,14,23 & 24-8N-1E

RECEIVED  
 BLM AZ STATE OFFICE  
 2009 SEP -4 A 10: 15  
 PHOENIX, ARIZONA



AZCO Mica, Inc.  
Santa Fe Gold Corporation  
1128 Pennsylvania NE, Ste. 200  
Albuquerque, NM 87110

Mica Millsite Claims  
Maricopa County, Arizona

AMC NO.	NAME	COUNTY BOOK/PAGE	LOCATION DATE	COUNTY RECORDING DATE	BLM REC. DATE	SEC/ TOWNSHIP/ RANGE
352501	Mica 12 Millsite	99-0874390	9/8/99	9/20/99	9/17/99	28-T8N-42E
352503	Mica 14 Millsite	99-0874392	9/8/99	9/20/99	9/17/99	28-T8N-42E
352505	Mica 16 Millsite	99-0874394	9/8/99	9/20/99	9/17/99	28-T8N-42E
352508	Mica 19 Millsite	99-0874397	9/8/99	9/20/99	9/17/99	28-T8N-42E
352509	Mica 20 Millsite	99-0874398	9/8/99	9/20/99	9/17/99	27-T8N-42E
352510	Mica 21 Millsite	99-0874399	9/8/99	9/20/99	9/17/99	28-T8N-42E
352511	Mica 22 Millsite	99-0874400	9/8/99	9/20/99	9/17/99	27-T8N-42E
352512	Mica 23 Millsite	99-0874401	9/8/99	9/20/99	9/17/99	28-T8N-42E
352513	Mica 24 Millsite	99-0874402	9/8/99	9/20/99	9/17/99	27-T8N-42E

RECEIVED  
BLM AZ STATE OFFICE  
2009 SEP -4 A 10: 16  
PHOENIX, ARIZONA



SANTA FE  
GOLD CORP

1000 Pennsylvania Ave., Suite 200  
Chicago, IL 60610

**RETURN RECEIPT  
REQUESTED**

Bureau of Land Management  
Arizona State Office  
222 North Central Avenue  
Phoenix, AZ 85004-2203

**CERTIFIED MAIL**



7006 2150 0000 9864 4842



0000



85004

U.S. POSTAGE  
PAID  
HELVENBERG, NM  
87123  
AUG 28, 08  
AMOUNT

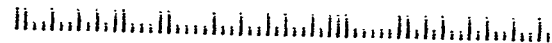
**\$5.49**

00055-430-17

2009 SEP -4 A 10:15

BLM AZ STATE OFFICE

850042203 0041



United States Department of the Interior  
 Bureau of Land Management  
 BUSINESS & SUPPORT SVCS DIV  
 ONE N CENTRAL AVE SUITE 800  
 PHOENIX, AZ 85004 -4427  
 Phone: (602) 417-9200

Receipt

No: 1779933

<b>Transaction #:</b> 1837819	
<b>Date of Transaction:</b> 09/04/2008	
<b>CUSTOMER:</b>	SANTA FE GOLD GROUP 1128 PENNSYLVANIA NE STE.200 ALBUQUERQUE,NM 87110

LINE #	QTY	DESCRIPTION	REMARKS	UNIT PRICE	TOTAL
1	1.00	LOCATABLE MINERALS / MINING CLAIMS-NOT NEW-UNADJUD,ONE AUTH NO. ONLY / MINING CLAIM MONEY RECEIVED (455) CASES: AMC351306/\$9500.00	MAINT 2009	- n/a -	9500.00
<b>TOTAL:</b>					<b>\$9,500.00</b>

PAYMENT INFORMATION					
1	AMOUNT:	\$9,500.00	POSTMARKED:	8/28/08 0:00	
	TYPE:	CHECK	RECEIVED:	09/04/2008	
	CHECK NO:	6330			
	NAME:	AZCO 7239 NORTH EL MIRAGE ROAD GLENDALE AZ 85307			

REMARKS

This receipt was generated by the automated BLM Collections and Billing System and is a paper representation of a portion of the official electronic record contained therein.

**AZCO**  
MINING INC.

7239 N. El Mirage Rd., Glendale, AZ 85307  
Tel: (623) 935-0774 • Fax: (623) 935-0781  
<http://www.azco.com>

AMC 351306  
AMC 351349  
AMC 352490

1128 Pennsylvania NE, Suite 200  
Albuquerque, NM 87110  
Phone: 505-255-4852  
Fax: 505-255-4851

August 21, 2007


Bureau of Land Management  
Arizona State Office  
222 North Central Avenue  
Phoenix, AZ 85004-2203

Dear Sir or Madam:

Enclosed is our check in the amount of \$9,500 (\$125.00 per claim) as payment of the claim maintenance fee, in lieu of assessment work, for the assessment year beginning September 1, 2007 for our 67 lode and 9 millsite claims as shown on the attached pages.

Please call should you require additional information or have questions.

Yours sincerely,



Ryan Carson  
Manager Legal Affairs

Attachment

RECEIVED  
B.L.M. ARIZONA STATE OFFICE  
2007 AUG 28 A 8:17  
PHOENIX, ARIZONA

RE 9/21/07

**EXHIBIT A**  
**AZCO Mica, Inc.**  
**Black Canyon Mica Project**

AMC NO.	NAME	COUNTY BOOK/PAGE	LOCATION DATE	COUNTY RECORDING DATE	BLM REC. DATE	SEC/ TOWNSHIP/ RANGE
351306	Spencer #1	3642/411	2/16/99	2/26/99	2/25/99	18/8N/2E
351307	Spencer #2	3642/412	2/17/99	2/26/99	2/25/99	18/8N/2E
351308	Spencer #3	3642/413	2/16/99	2/26/99	2/25/99	13/8N/1E & 18/8N/2E
351309	Spencer #4	3642/414	2/17/99	2/26/99	2/25/99	13/8N/1E & 18/8N/2E
351310	Spencer #5	3642/415	2/17/99	2/26/99	2/25/99	18/8N/2E
351311	Spencer #6	3642/416	2/16/99	2/26/99	2/25/99	7&18/8N/2E
351312	Spencer #7	3642/417	2/16/99	2/26/99	2/25/99	12/8N/1E & 7&18/8N/2E
351313	Spencer #8	3642/418	2/16/99	2/26/99	2/25/99	13/8N/1E & 18/8N/2E
351314	Spencer #9	3642/419	2/17/99	2/26/99	2/25/99	13/8N/1E
351315	Spencer #10	3642/420	2/16/99	2/26/99	2/25/99	12/8N/1E
351316	Spencer #11	3642/421	2/18/99	2/26/99	2/25/99	12/8N/1E
351317	Spencer #12	3642/422	2/18/99	2/26/99	2/25/99	12/8N/1E & 7/8N/2E
351318	Spencer #13	3642/423	2/18/99	2/26/99	2/25/99	7/8N/2E
351319	Spencer #14	3642/424	2/18/99	2/26/99	2/25/99	7/8N/2E
351320	Spencer #15	3642/425	2/16/99	2/26/99	2/25/99	7&18/8N/2E
351321	Spencer #16	3642/426	2/16/99	2/26/99	2/25/99	18/8N/2E
351322	Spencer #17	3642/427	2/17/99	2/26/99	2/25/99	18/8N/2E
351323	Spencer #18	3642/428	2/19/99	2/26/99	2/25/99	7/8N/2E
351324	Spencer #19	3642/429	2/19/99	2/26/99	2/25/99	12/8N/1E & 7/8N/2E
351325	Spencer #20	3642/430	2/19/99	2/26/99	2/25/99	12/8N/1E
351326	Spencer #21	3642/431	2/19/99	2/26/99	2/25/99	7/8N/2E
351327	Spencer #22	3642/432	2/19/99	2/26/99	2/25/99	7/8N/2E
351328	Spencer #23	3642/433	2/19/99	2/26/99	2/25/99	7/8N/2E
351329	Spencer #24	3642/434	2/18/99	2/26/99	2/25/99	7/8N/2E
351330	Spencer #25	3642/435	2/18/99	2/26/99	2/25/99	7/8N/2E
351331	Spencer #26	3642/436	2/18/99	2/26/99	2/25/99	7/8N/2E
351332	Spencer #27	3642/437	2/18/99	2/26/99	2/25/99	7/8N/2E
351333	Spencer #28	3642/438	2/19/99	2/26/99	2/25/99	7/8N/2E
351334	Spencer #29	3642/439	2/19/99	2/26/99	2/25/99	7/8N/2E
351335	Spencer #30	3642/440	2/16/99	2/26/99	2/25/99	7&18/8N/2E
351336	Spencer #31	3642/441	2/16/99	2/26/99	2/25/99	7&18/8N/2E
351337	Spencer #32	3642/442	2/16/99	2/26/99	2/25/99	18/8N/2E
351338	Spencer #33	3642/443	2/16/99	2/26/99	2/25/99	18/8N/2E
351339	Spencer #34	3642/444	2/17/99	2/26/99	2/25/99	18/8N/2E
351340	Spencer #35	3642/445	2/17/99	2/26/99	2/25/99	13/8N/1E
351341	Spencer #36	3642/446	2/17/99	2/26/99	2/25/99	13/8N/1E & 18/8N/2E
351342	Spencer #37	3642/447	2/17/99	2/26/99	2/25/99	18/8N/2E
351343	Spencer #38	3642/448	2/17/99	2/26/99	2/25/99	18/8N/2E
351344	Spencer #39	3642/449	2/17/99	2/26/99	2/25/99	18/8N/2E
351345	Spencer #40	3642/450	2/17/99	2/26/99	2/25/99	18/8N/2E
351346	Spencer #41	3642/451	2/19/99	2/26/99	2/25/99	6&7/8N/2E
351347	Spencer #42	3642/452	2/19/99	2/26/99	2/25/99	6&7/8N/2E
351348	Spencer #43	3642/453	2/19/99	2/26/99	2/25/99	6&7/8N/2E
351382	Spencer #77	3642/487	1/11/99	2/26/99	2/25/99	6&7/8N/2E
351384	Spencer #79	3642/489	1/11/99	2/26/99	2/25/99	6&7/8N/2E
351427	Spencer #122	3642/532	1/7/99	2/26/99	2/25/99	12-8N-1E
351428	Spencer #123	3642/533	12/15/98	2/26/99	2/25/99	13-8N-1E
351429	Spencer #124	3642/534	1/7/99	2/26/99	2/25/99	12-8N-1E
351430	Spencer #125	3642/535	12/15/98	2/26/99	2/25/99	13-8N-1E
351431	Spencer #126	3642/536	1/7/99	2/26/99	2/25/99	12-8N-1E
351432	Spencer #127	3642/537	12/15/98	2/26/99	2/25/99	13-8N-1E
351451	Spencer #146	3642/556	12/15/98	2/26/99	2/25/99	13-8N-1E
351452	Spencer #147	3642/557	12/18/98	2/26/99	2/25/99	13-8N-1E
351453	Spencer #148	3642/558	12/15/98	2/26/99	2/25/99	13-8N-1E
351454	Spencer #149	3642/559	12/18/98	2/26/99	2/25/99	13-8N-1E
351455	Spencer #150	3642/560	12/15/98	2/26/99	2/25/99	12-8N-1E
351456	Spencer #151	3642/561	12/18/98	2/26/99	2/25/99	13-8N-1E
351457	Spencer #152	3642/562	12/15/98	2/26/99	2/25/99	13-8N-1E
351458	Spencer #153	3642/563	12/18/98	2/26/99	2/25/99	13-8N-1E
351460	Spencer #155	3642/565	12/18/98	2/26/99	2/25/99	13-8N-1E
351462	Spencer #157	3642/567	12/18/98	2/26/99	2/25/99	13-8N-1E
351489	Spencer #184	3642/594	12/18/98	2/26/99	2/25/99	13&24-8N-1E
351491	Spencer #186	3642/596	12/18/98	2/26/99	2/25/99	13&24-8N-1E
351492	Spencer #187	3642/597	1/6/99	2/26/99	2/25/99	24-8N-1E
351493	Spencer #188	3642/598	12/18/98	2/26/99	2/25/99	13 & 24-8N-1E
351494	Spencer #189	3642/599	1/6/99	2/26/99	2/25/99	23 & 24-8N-1E
351495	Spencer #190	3642/600	12/18/98	2/26/99	2/25/99	13,14,23 & 24-8N-1E



AZCO Mica, Inc.  
7239 N. El Mirage Rd.  
Glendale, Arizona 85307

Mica Millsite Claims  
Maricopa County, Arizona

AMC NO.	NAME	COUNTY BOOK/PAGE	LOCATION DATE	COUNTY RECORDING DATE	BLM REC. DATE	SEC/ TOWNSHIP/ RANGE
352501	Mica 12 Millsite	99-0874390	9/8/99	9/20/99	9/17/99	28-T8N-42E
352503	Mica 14 Millsite	99-0874392	9/8/99	9/20/99	9/17/99	28-T8N-42E
352505	Mica 16 Millsite	99-0874394	9/8/99	9/20/99	9/17/99	28-T8N-42E
352508	Mica 19 Millsite	99-0874397	9/8/99	9/20/99	9/17/99	28-T8N-42E
352509	Mica 20 Millsite	99-0874398	9/8/99	9/20/99	9/17/99	27-T8N-42E
352510	Mica 21 Millsite	99-0874399	9/8/99	9/20/99	9/17/99	28-T8N-42E
352511	Mica 22 Millsite	99-0874400	9/8/99	9/20/99	9/17/99	27-T8N-42E
352512	Mica 23 Millsite	99-0874401	9/8/99	9/20/99	9/17/99	28-T8N-42E
352513	Mica 24 Millsite	99-0874402	9/8/99	9/20/99	9/17/99	27-T8N-42E

RECEIVED  
B.L.M. AZ STATE OFFICE  
2001 AUG 28 A 8: 17  
PHOENIX, ARIZONA

**United States Department of the Interior**

**Bureau of Land Management**  
 BUSINESS & SUPPORT SVCS DIV  
 ONE N CENTRAL AVE SUITE 800  
 PHOENIX, AZ 85004 -4427  
 Phone: (602) 417-9200

Receipt

No: 1556321

<b>Transaction #:</b> 1607931	
<b>Date of Transaction:</b> 08/29/2007	
<b>CUSTOMER:</b>	AZCO 7239 N EL MIRAGE RD GLENDALE,AZ 85307

LINE #	QTY	DESCRIPTION	REMARKS	UNIT PRICE	TOTAL
1	1.00	LOCATABLE MINERALS / MINING CLAIMS-NOT NEW-UNADJUD,ONE AUTH NO. ONLY / MINING CLAIM MONEY RECEIVED (455) <b>CASES:</b> AMC351306/\$9500.00	MAINT 2008 (76)	- n/a -	9500.00
<b>TOTAL:</b>					<b>\$9,500.00</b>

PAYMENT INFORMATION					
1	AMOUNT:	\$9,500.00	POSTMARKED:	8/25/07 0:00	
	TYPE:	CHECK	RECEIVED:	08/29/2007	
	CHECK NO:	6299			
	NAME:	AZCO 7239 N EL MIRAGE RD GLENDALE AZ 85307			

REMARKS

This receipt was generated by the automated BLM Collections and Billing System and is a paper representation of a portion of the official electronic record contained therein.

**AZCO**

*Mica Inc.*

7239 N. El Mirage Rd., Glendale, AZ 85307  
Tel: (623) 935-0774 • Fax: (623) 935-0781  
<http://www.azco.com>

~~AMC~~

AMC 352490

AMC 351349

AMC 351306

RECEIVED  
B.L.M. AZ STATE OFFICE  
2006 AUG 22 A 9:41  
PHOENIX, ARIZONA

August 8, 2006

Bureau of Land Management  
Arizona State Office  
222 North Central Avenue  
Phoenix, AZ 85004-2203


Gentlemen:

Enclosed is our check in the amount of \$9,500 for the payment of the assessment year 2007 Claim Maintenance Fee for our 67 lode and 9 millsite claims as shown on the attached pages.

Please call should you require additional information or have questions.

Yours sincerely,

**AZCO MICA, INC.**



Pierce Carson  
President & CEO

Attachments

RE 8/29/06

**EXHIBIT A**  
**AZCO Mica, Inc.**  
**Black Canyon Mica Project**

AMC NO.	NAME	COUNTY BOOK/PAGE	LOCATION DATE	COUNTY RECORDING DATE	BLM REC. DATE	SEC/ TOWNSHIP/ RANGE
351306	Spencer #1	3642/411	2/16/99	2/26/99	2/25/99	18/8N/2E
351307	Spencer #2	3642/412	2/17/99	2/26/99	2/25/99	18/8N/2E
351308	Spencer #3	3642/413	2/16/99	2/26/99	2/25/99	13/8N/1E & 18/8N/2E
351309	Spencer #4	3642/414	2/17/99	2/26/99	2/25/99	13/8N/1E & 18/8N/2E
351310	Spencer #5	3642/415	2/17/99	2/26/99	2/25/99	18/8N/2E
351311	Spencer #6	3642/416	2/16/99	2/26/99	2/25/99	7&18/8N/2E
351312	Spencer #7	3642/417	2/16/99	2/26/99	2/25/99	12/8N/1E & 7&18/8N/2E
351313	Spencer #8	3642/418	2/16/99	2/26/99	2/25/99	13/8N/1E & 18/8N/2E
351314	Spencer #9	3642/419	2/17/99	2/26/99	2/25/99	13/8N/1E
351315	Spencer #10	3642/420	2/16/99	2/26/99	2/25/99	12/8N/1E
351316	Spencer #11	3642/421	2/18/99	2/26/99	2/25/99	12/8N/1E
351317	Spencer #12	3642/422	2/18/99	2/26/99	2/25/99	12/8N/1E & 7/8N/2E
351318	Spencer #13	3642/423	2/18/99	2/26/99	2/25/99	7/8N/2E
351319	Spencer #14	3642/424	2/18/99	2/26/99	2/25/99	7/8N/2E
351320	Spencer #15	3642/425	2/16/99	2/26/99	2/25/99	7&18/8N/2E
351321	Spencer #16	3642/426	2/16/99	2/26/99	2/25/99	18/8N/2E
351322	Spencer #17	3642/427	2/17/99	2/26/99	2/25/99	18/8N/2E
351323	Spencer #18	3642/428	2/19/99	2/26/99	2/25/99	7/8N/2E
351324	Spencer #19	3642/429	2/19/99	2/26/99	2/25/99	12/8N/1E & 7/8N/2E
351325	Spencer #20	3642/430	2/19/99	2/26/99	2/25/99	12/8N/1E
351326	Spencer #21	3642/431	2/19/99	2/26/99	2/25/99	7/8N/2E
351327	Spencer #22	3642/432	2/19/99	2/26/99	2/25/99	7/8N/2E
351328	Spencer #23	3642/433	2/19/99	2/26/99	2/25/99	7/8N/2E
351329	Spencer #24	3642/434	2/18/99	2/26/99	2/25/99	7/8N/2E
351330	Spencer #25	3642/435	2/18/99	2/26/99	2/25/99	7/8N/2E
351331	Spencer #26	3642/436	2/18/99	2/26/99	2/25/99	7/8N/2E
351332	Spencer #27	3642/437	2/18/99	2/26/99	2/25/99	7/8N/2E
351333	Spencer #28	3642/438	2/19/99	2/26/99	2/25/99	7/8N/2E
351334	Spencer #29	3642/439	2/19/99	2/26/99	2/25/99	7/8N/2E
351335	Spencer #30	3642/440	2/16/99	2/26/99	2/25/99	7&18/8N/2E
351336	Spencer #31	3642/441	2/16/99	2/26/99	2/25/99	7&18/8N/2E
351337	Spencer #32	3642/442	2/16/99	2/26/99	2/25/99	18/8N/2E
351338	Spencer #33	3642/443	2/16/99	2/26/99	2/25/99	18/8N/2E
351339	Spencer #34	3642/444	2/17/99	2/26/99	2/25/99	18/8N/2E
351340	Spencer #35	3642/445	2/17/99	2/26/99	2/25/99	13/8N/1E
351341	Spencer #36	3642/446	2/17/99	2/26/99	2/25/99	13/8N/1E & 18/8N/2E
351342	Spencer #37	3642/447	2/17/99	2/26/99	2/25/99	18/8N/2E
351343	Spencer #38	3642/448	2/17/99	2/26/99	2/25/99	18/8N/2E
351344	Spencer #39	3642/449	2/17/99	2/26/99	2/25/99	18/8N/2E
351345	Spencer #40	3642/450	2/17/99	2/26/99	2/25/99	18/8N/2E
351346	Spencer #41	3642/451	2/19/99	2/26/99	2/25/99	6&7/8N/2E
351347	Spencer #42	3642/452	2/19/99	2/26/99	2/25/99	6&7/8N/2E
351348	Spencer #43	3642/453	2/19/99	2/26/99	2/25/99	6&7/8N/2E
351382	Spencer #77	3642/487	1/11/99	2/26/99	2/25/99	6&7/8N/2E
351384	Spencer #79	3642/489	1/11/99	2/26/99	2/25/99	6&7/8N/2E
351427	Spencer #122	3642/532	1/7/99	2/26/99	2/25/99	12-8N-1E
351428	Spencer #123	3642/533	12/15/98	2/26/99	2/25/99	13-8N-1E
351429	Spencer #124	3642/534	1/7/99	2/26/99	2/25/99	12-8N-1E
351430	Spencer #125	3642/535	12/15/98	2/26/99	2/25/99	13-8N-1E
351431	Spencer #126	3642/536	1/7/99	2/26/99	2/25/99	12-8N-1E
351432	Spencer #127	3642/537	12/15/98	2/26/99	2/25/99	13-8N-1E
351451	Spencer #146	3642/556	12/15/98	2/26/99	2/25/99	13-8N-1E
351452	Spencer #147	3642/557	12/18/98	2/26/99	2/25/99	13-8N-1E
351453	Spencer #148	3642/558	12/15/98	2/26/99	2/25/99	13-8N-1E
351454	Spencer #149	3642/559	12/18/98	2/26/99	2/25/99	13-8N-1E
351455	Spencer #150	3642/560	12/15/98	2/26/99	2/25/99	12-8N-1E
351456	Spencer #151	3642/561	12/18/98	2/26/99	2/25/99	13-8N-1E
351457	Spencer #152	3642/562	12/15/98	2/26/99	2/25/99	13-8N-1E
351458	Spencer #153	3642/563	12/18/98	2/26/99	2/25/99	13-8N-1E
351460	Spencer #155	3642/565	12/18/98	2/26/99	2/25/99	13-8N-1E
351462	Spencer #157	3642/567	12/18/98	2/26/99	2/25/99	13-8N-1E
351489	Spencer #184	3642/594	12/18/98	2/26/99	2/25/99	13&24-8N-1E
351491	Spencer #186	3642/596	12/18/98	2/26/99	2/25/99	13&24-8N-1E
351492	Spencer #187	3642/597	1/6/99	2/26/99	2/25/99	24-8N-1E
351493	Spencer #188	3642/598	12/18/98	2/26/99	2/25/99	13 & 24-8N-1E
351494	Spencer #189	3642/599	1/6/99	2/26/99	2/25/99	23 & 24-8N-1E
351495	Spencer #190	3642/600	12/18/98	2/26/99	2/25/99	13,14,23 & 24-8N-1E

RECEIVED  
 STATE OFFICE  
 AUG 22 2 09 PM '06

AZCO Mica, Inc.  
 7239 N. El Mirage Rd.  
 Glendale, Arizona 85307

Mica Millsite Claims  
 Maricopa County, Arizona

AMC NO.	NAME	COUNTY BOOK/PAGE	LOCATION DATE	COUNTY RECORDING DATE	BLM REC. DATE	SEC/TOWNSHIP/RANGE
352501	Mica 12 Millsite	99-0874390	9/8/99	9/20/99	9/17/99	28-T8N-42E
352503	Mica 14 Millsite	99-0874392	9/8/99	9/20/99	9/17/99	28-T8N-42E
352505	Mica 16 Millsite	99-0874394	9/8/99	9/20/99	9/17/99	28-T8N-42E
352508	Mica 19 Millsite	99-0874397	9/8/99	9/20/99	9/17/99	28-T8N-42E
352509	Mica 20 Millsite	99-0874398	9/8/99	9/20/99	9/17/99	27-T8N-42E
352510	Mica 21 Millsite	99-0874399	9/8/99	9/20/99	9/17/99	28-T8N-42E
352511	Mica 22 Millsite	99-0874400	9/8/99	9/20/99	9/17/99	27-T8N-42E
352512	Mica 23 Millsite	99-0874401	9/8/99	9/20/99	9/17/99	28-T8N-42E
352513	Mica 24 Millsite	99-0874402	9/8/99	9/20/99	9/17/99	27-T8N-42E

RECEIVED  
 B.L.M. AZ STATE OFFICE  
 2006 AUG 22 A 9:41  
 PHOENIX, ARIZONA



**United States Department of the Interior**  
**Bureau of Land Management**  
 BUSINESS & SUPPORT SVCS DIV  
 ONE N CENTRAL AVE  
 PHOENIX, AZ 85004 -2203  
 Phone: (602) 417-9200

Receipt

No: 1341589

<b>Transaction #:</b> 1386811	
<b>Date of Transaction:</b> 08/23/2006	
<b>CUSTOMER:</b>	AZCO 7239 N EL MIRAGE RD GLENDALE, AZ 85307

LINE #	QTY	DESCRIPTION	REMARKS	UNIT PRICE	TOTAL
1	1.00	LOCATABLE MINERALS / MINING CLAIMS-NOT NEW-UNADJUD, ONE AUTH NO. ONLY / MINING CLAIM MONEY RECEIVED (455) <b>CASES: AMC351306/\$9500.00</b>	MAINT 2007 (67)	- n/a -	9500.00
<b>TOTAL:</b>					<b>\$9,500.00</b>

PAYMENT INFORMATION					
1	AMOUNT:	\$9,500.00	POSTMARKED:	08/18/2006	
	TYPE:	CHECK	RECEIVED:	08/22/2006	
	CHECK NO:	5957			
	NAME:	AZCO 7239 N EL MIRAGE RD GLENDALE AZ 85307			

REMARKS

This receipt was generated by the automated BLM Collections and Billing System and is a paper representation of a portion of the official electronic record contained therein.

**AZCO**

*Mica Inc.*

7239 N. El Mirage Rd., Glendale, AZ 85307

Tel: (623) 935-0774 • Fax: (623) 935-0781

<http://www.azco.com>

RECEIVED  
BUREAU OF  
LAND MANAGEMENT

2004 AUG 23 P 1:39

ARIZONA  
STATE OFFICE  
PHOENIX, ARIZONA

Amc 351306

351349

352490

August 20, 2004

Bureau of Land Management  
Arizona State Office  
222 North Central Avenue  
Phoenix, AZ 85004-2203

Gentlemen:

Enclosed is our check in the amount of \$9,500 for the payment of the assessment year 2005 Claim Maintenance Fee for our 67 lode and 9 millsite claims as shown on the attached pages.

Please call should you require additional information or have questions.

Yours sincerely,

**AZCO MICA, INC.**



Pierce Carson  
President & CEO

Attachments

ENTERED INTO COMPUTER

 10/13/04

**EXHIBIT A**  
**AZCO Mica, Inc.**  
**Black Canyon Mica Project**

AMC NO.	NAME	COUNTY BOOK/PAGE	LOCATION DATE	COUNTY RECORDING DATE	BLM REC. DATE	SEC/ TOWNSHIP/ RANGE
351306	Spencer #1	3642/411	2/16/99	2/26/99	2/25/99	18/8N/2E
351307	Spencer #2	3642/412	2/17/99	2/26/99	2/25/99	18/8N/2E
351308	Spencer #3	3642/413	2/16/99	2/26/99	2/25/99	13/8N/1E & 18/8N/2E
351309	Spencer #4	3642/414	2/17/99	2/26/99	2/25/99	13/8N/1E & 18/8N/2E
351310	Spencer #5	3642/415	2/17/99	2/26/99	2/25/99	18/8N/2E
351311	Spencer #6	3642/416	2/16/99	2/26/99	2/25/99	7&18/8N/2E
351312	Spencer #7	3642/417	2/16/99	2/26/99	2/25/99	12/8N/1E & 7&18/8N/2E
351313	Spencer #8	3642/418	2/16/99	2/26/99	2/25/99	13/8N/1E & 18/8N/2E
351314	Spencer #9	3642/419	2/17/99	2/26/99	2/25/99	13/8N/1E
351315	Spencer #10	3642/420	2/16/99	2/26/99	2/25/99	12/8N/1E
351316	Spencer #11	3642/421	2/18/99	2/26/99	2/25/99	12/8N/1E
351317	Spencer #12	3642/422	2/18/99	2/26/99	2/25/99	12/8N/1E & 7/8N/2E
351318	Spencer #13	3642/423	2/18/99	2/26/99	2/25/99	7/8N/2E
351319	Spencer #14	3642/424	2/18/99	2/26/99	2/25/99	7/8N/2E
351320	Spencer #15	3642/425	2/16/99	2/26/99	2/25/99	7&18/8N/2E
351321	Spencer #16	3642/426	2/16/99	2/26/99	2/25/99	18/8N/2E
351322	Spencer #17	3642/427	2/17/99	2/26/99	2/25/99	18/8N/2E
351323	Spencer #18	3642/428	2/19/99	2/26/99	2/25/99	7/8N/2E
351324	Spencer #19	3642/429	2/19/99	2/26/99	2/25/99	12/8N/1E & 7/8N/2E
351325	Spencer #20	3642/430	2/19/99	2/26/99	2/25/99	12/8N/1E
351326	Spencer #21	3642/431	2/19/99	2/26/99	2/25/99	7/8N/2E
351327	Spencer #22	3642/432	2/19/99	2/26/99	2/25/99	7/8N/2E
351328	Spencer #23	3642/433	2/19/99	2/26/99	2/25/99	7/8N/2E
351329	Spencer #24	3642/434	2/18/99	2/26/99	2/25/99	7/8N/2E
351330	Spencer #25	3642/435	2/18/99	2/26/99	2/25/99	7/8N/2E
351331	Spencer #26	3642/436	2/18/99	2/26/99	2/25/99	7/8N/2E
351332	Spencer #27	3642/437	2/18/99	2/26/99	2/25/99	7/8N/2E
351333	Spencer #28	3642/438	2/19/99	2/26/99	2/25/99	7/8N/2E
351334	Spencer #29	3642/439	2/19/99	2/26/99	2/25/99	7/8N/2E
351335	Spencer #30	3642/440	2/16/99	2/26/99	2/25/99	7&18/8N/2E
351336	Spencer #31	3642/441	2/16/99	2/26/99	2/25/99	7&18/8N/2E
351337	Spencer #32	3642/442	2/16/99	2/26/99	2/25/99	18/8N/2E
351338	Spencer #33	3642/443	2/16/99	2/26/99	2/25/99	18/8N/2E
351339	Spencer #34	3642/444	2/17/99	2/26/99	2/25/99	18/8N/2E
351340	Spencer #35	3642/445	2/17/99	2/26/99	2/25/99	13/8N/1E
351341	Spencer #36	3642/446	2/17/99	2/26/99	2/25/99	13/8N/1E & 18/8N/2E
351342	Spencer #37	3642/447	2/17/99	2/26/99	2/25/99	18/8N/2E
351343	Spencer #38	3642/448	2/17/99	2/26/99	2/25/99	18/8N/2E
351344	Spencer #39	3642/449	2/17/99	2/26/99	2/25/99	18/8N/2E
351345	Spencer #40	3642/450	2/17/99	2/26/99	2/25/99	18/8N/2E
351346	Spencer #41	3642/451	2/19/99	2/26/99	2/25/99	6&7/8N/2E
351347	Spencer #42	3642/452	2/19/99	2/26/99	2/25/99	6&7/8N/2E
351348	Spencer #43	3642/453	2/19/99	2/26/99	2/25/99	6&7/8N/2E
351382	Spencer #77	3642/487	1/11/99	2/26/99	2/25/99	6&7/8N/2E
351384	Spencer #79	3642/489	1/11/99	2/26/99	2/25/99	6&7/8N/2E
351427	Spencer #122	3642/532	1/7/99	2/26/99	2/25/99	12-8N-1E
351428	Spencer #123	3642/533	12/15/98	2/26/99	2/25/99	13-8N-1E
351429	Spencer #124	3642/534	1/7/99	2/26/99	2/25/99	12-8N-1E
351430	Spencer #125	3642/535	12/15/98	2/26/99	2/25/99	13-8N-1E
351431	Spencer #126	3642/536	1/7/99	2/26/99	2/25/99	12-8N-1E
351432	Spencer #127	3642/537	12/15/98	2/26/99	2/25/99	13-8N-1E
351451	Spencer #146	3642/556	12/15/98	2/26/99	2/25/99	13-8N-1E
351452	Spencer #147	3642/557	12/18/98	2/26/99	2/25/99	13-8N-1E
351453	Spencer #148	3642/558	12/15/98	2/26/99	2/25/99	13-8N-1E
351454	Spencer #149	3642/559	12/18/98	2/26/99	2/25/99	13-8N-1E
351455	Spencer #150	3642/560	12/15/98	2/26/99	2/25/99	12-8N-1E
351456	Spencer #151	3642/561	12/18/98	2/26/99	2/25/99	13-8N-1E
351457	Spencer #152	3642/562	12/15/98	2/26/99	2/25/99	13-8N-1E
351458	Spencer #153	3642/563	12/18/98	2/26/99	2/25/99	13-8N-1E
351460	Spencer #155	3642/565	12/18/98	2/26/99	2/25/99	13-8N-1E
351462	Spencer #157	3642/567	12/18/98	2/26/99	2/25/99	13-8N-1E
351489	Spencer #184	3642/594	12/18/98	2/26/99	2/25/99	13&24-8N-1E
351491	Spencer #186	3642/596	12/18/98	2/26/99	2/25/99	13&24-8N-1E
351492	Spencer #187	3642/597	1/6/99	2/26/99	2/25/99	24-8N-1E
351493	Spencer #188	3642/598	12/18/98	2/26/99	2/25/99	13 & 24-8N-1E
351494	Spencer #189	3642/599	1/6/99	2/26/99	2/25/99	23 & 24-8N-1E
351495	Spencer #190	3642/600	12/18/98	2/26/99	2/25/99	13,14,23 & 24-8N-1E

67

AZCO Mica, Inc.  
 7239 N. El Mirage Rd.  
 Glendale, Arizona 85307

Mica Millsite Claims  
 Maricopa County, Arizona

AMC NO.	NAME	COUNTY BOOK/PAGE	LOCATION DATE	COUNTY RECORDING DATE	BLM REC. DATE	SEC/TOWNSHIP/RANGE
352501	Mica 12 Millsite	99-0874390	9/8/99	9/20/99	9/17/99	28-T8N-42E
352503	Mica 14 Millsite	99-0874392	9/8/99	9/20/99	9/17/99	28-T8N-42E
352505	Mica 16 Millsite	99-0874394	9/8/99	9/20/99	9/17/99	28-T8N-42E
352508	Mica 19 Millsite	99-0874397	9/8/99	9/20/99	9/17/99	28-T8N-42E
352509	Mica 20 Millsite	99-0874398	9/8/99	9/20/99	9/17/99	27-T8N-42E
352510	Mica 21 Millsite	99-0874399	9/8/99	9/20/99	9/17/99	28-T8N-42E
352511	Mica 22 Millsite	99-0874400	9/8/99	9/20/99	9/17/99	27-T8N-42E
352512	Mica 23 Millsite	99-0874401	9/8/99	9/20/99	9/17/99	28-T8N-42E
352513	Mica 24 Millsite	99-0874402	9/8/99	9/20/99	9/17/99	27-T8N-42E

9

STATE OF ARIZONA  
 DEPARTMENT OF LAND MANAGEMENT  
 LAND RECORDS DIVISION  
 2000 AUG 23 P 1:39 PM  
 2000 AUG 23 P 1:39 PM



**United States Department of the Interior**  
**Bureau of Land Management**  
 BUSINESS & SUPPORT SVCS DIV  
 222 N CENTRAL AVE  
 PHOENIX, AZ 85004 -2203  
 Phone: (602) 417-9200

Receipt	
No:	936322

<b>Transaction #:</b> 970642
<b>Date of Transaction:</b> 08/24/2004
<b>CUSTOMER:</b> AZCO 7239 N EL MIRAGE RD GLENDALE, AZ 85307

LINE #	QTY	DESCRIPTION	REMARKS	UNIT PRICE	TOTAL
1	1.00	LOCATABLE MINERALS / MINING CLAIMS-NOT NEW-UNADJUD, ONE AUTH NO. ONLY / MINING CLAIM MONEY RECEIVED (455) CASES: AMC351306/\$9500.00	MAINT 2005 (76)	- n/a -	9500.00
<b>TOTAL:</b>					<b>\$9,500.00</b>

PAYMENT INFORMATION					
1	AMOUNT:	\$9,500.00	POSTMARKED:	08/19/2004	
	TYPE:	CHECK	RECEIVED:	08/23/2004	
	CHECK NO:	5432			
	NAME:	AZCO 7239 N EL MIRAGE RD GLENDALE AZ 85307			

REMARKS

This receipt was generated by the automated BLM Collections and Billing System and is a paper representation of a portion of the official electronic record contained therein.



# AZCO MICA, INC.

7239 N. El Mirage Road  
Glendale, AZ 85307  
Phone: (623) 935-0774 Fax: (623) 935-0781

August 14, 2002


Bureau of Land Management  
Arizona State Office  
222 N. Central Avenue  
Phoenix, AZ 85004

Gentlemen:

Enclosed is our check for \$22,900 for the payment of the Mining Claim Maintenance (Rental) Fee for our 205 lode and 24 millsite claims as shown on the attached pages.

Please call if you have questions.

Sincerely yours,  
AZCO MICA, INC.

  
Fred B. Brost, P.E.  
Agent

Attachments

RECEIVED  
BUREAU OF  
LAND MANAGEMENT  
2002 AUG 16 A 9:34  
ARIZONA  
STATE OFFICE  
PHOENIX, ARIZONA

229-*ced*

ENTERED INTO COMPUTER

9/26/02 as

**MAINTENANCE FEE PAYMENT**

Mining Claim Maintenance Fee Payment of \$100 per claim or site is due on or before September 1, 2002, in lieu of assessment work for the upcoming assessment year beginning September 1 of the year noted above.

BUREAU OF LAND MANAGEMENT  
 ARIZONA STATE OFFICE  
 222 NORTH CENTRAL AVENUE  
 PHOENIX, AZ 85004  
 602-417-9200  
 www.az.blm.gov

FOR BLM USE ONLY	
NO. OF CLAIMS: <u>229</u>	X \$100 = \$ <u>22,900.</u>
RECEIPT NO.: _____	CHECK NO.: <u>4757</u>
INIT: <u>clw</u>	

BLM SERIAL  
 NUMBERS

NAME OF CLAIMS/SITES

AMC <u>See attached pages 1-5</u>	
AMC _____	
AMC _____	
AMC _____	
AMC _____	
AMC _____	
AMC _____	
AMC _____	
AMC _____	
AMC _____	

List additional claims on the reverse side of this form.

CLAIMANT'S NAME: AZCO Mica, Inc.  
 ADDRESS: 7239 N El Mirage Rd  
 CITY: Glendale STATE: AZ ZIP: 85307  
 PHONE: (623) 935 0774

Check here if this is a change of address

RECEIVED BUREAU OF LAND MANAGEMENT	2002 AUG 16 A 9:34	ARIZONA STATE OFFICE PHOENIX, ARIZONA
BLM DATE STAMP		

**ENTERED INTO COMPUTER**

9/24/02 AB

BLM SERIAL  
NUMBERS

NAME OF CLAIMS/SITES

AMC \_\_\_\_\_  
AMC \_\_\_\_\_  
AMC \_\_\_\_\_  
AMC \_\_\_\_\_  
AMC \_\_\_\_\_  
AMC \_\_\_\_\_  
AMC \_\_\_\_\_

43 CFR 3833.0-5(e) (August 30, 1994) requires that the names of all of the owners and their current addresses shall be identified on all instruments required to be recorded or filed by the regulation, 43 CFR Subpart 3833.

NAME: AZCO Mica, Inc ADDRESS: 7239 N. El Mirage Rd  
CITY: Glendale STATE: AZ ZIP: 85307 IS THIS A NEW ADDRESS ••

NAME: \_\_\_\_\_ ADDRESS: \_\_\_\_\_  
CITY: \_\_\_\_\_ STATE: \_\_\_\_\_ ZIP: \_\_\_\_\_ IS THIS A NEW ADDRESS ••

NAME: \_\_\_\_\_ ADDRESS: \_\_\_\_\_  
CITY: \_\_\_\_\_ STATE: \_\_\_\_\_ ZIP: \_\_\_\_\_ IS THIS A NEW ADDRESS ••

NAME: \_\_\_\_\_ ADDRESS: \_\_\_\_\_  
CITY: \_\_\_\_\_ STATE: \_\_\_\_\_ ZIP: \_\_\_\_\_ IS THIS A NEW ADDRESS ••

Signature: Fred Blount, Agent  
To record with the County, one claimant or an agent must sign.

FOR BLM USE ONLY	
DATE ENTERED INTO COMPUTER:	_____
INITIALS:	_____ VERIFIED: _____

May 10, 2002

RECEIVED  
BLM AZ STATE OFFICE  
MAY 6 2002

**ENTERED INTO COMPUTER**  
9/26/02 AB

**AZCO Mica, Inc.  
 Black Canyon Mica Project  
 Millsite Claims  
 Maricopa County, Arizona**

AMC NO.	NAME	COUNTY DOCKET	LOCATION DATE	COUNTY RECORDING DATE	BLM REC. DATE	SEC/ TOWNSHIP/ RANGE
352490	MICA 1 MILLSITE	99-0874379	9/8/99	9/20/99	9/17/99	28-T8N-R2E
352491	MICA 2 MILLSITE	99-0874380	9/8/99	9/20/99	9/17/99	28-T8N-R2E
352492	MICA 3 MILLSITE	99-0874381	9/8/99	9/20/99	9/17/99	28-T8N-R2E
352493	MICA 4 MILLSITE	99-0874382	9/8/99	9/20/99	9/17/99	28-T8N-R2E
352494	MICA 5 MILLSITE	99-0874383	9/8/99	9/20/99	9/17/99	28-T8N-R2E
352495	MICA 6 MILLSITE	99-0874384	9/8/99	9/20/99	9/17/99	28-T8N-R2E
352496	MICA 7 MILLSITE	99-0874385	9/8/99	9/20/99	9/17/99	28-T8N-R2E
352497	MICA 8 MILLSITE	99-0874386	9/8/99	9/20/99	9/17/99	28-T8N-R2E
352498	MICA 9 MILLSITE	99-0874387	9/8/99	9/20/99	9/17/99	28-T8N-R2E
352499	MICA 10 MILLSITE	99-0874388	9/8/99	9/20/99	9/17/99	28-T8N-R2E
352500	MICA 11 MILLSITE	99-0874389	9/8/99	9/20/99	9/17/99	28-T8N-R2E
352501	MICA 12 MILLSITE	99-0874390	9/8/99	9/20/99	9/17/99	28-T8N-R2E
352502	MICA 13 MILLSITE	99-0874391	9/8/99	9/20/99	9/17/99	28-T8N-R2E
352503	MICA 14 MILLSITE	99-0874392	9/8/99	9/20/99	9/17/99	28-T8N-R2E
352504	MICA 15 MILLSITE	99-0874393	9/8/99	9/20/99	9/17/99	28-T8N-R2E
352505	MICA 16 MILLSITE	99-0874394	9/8/99	9/20/99	9/17/99	28-T8N-R2E
352506	MICA 17 MILLSITE	99-0874395	9/8/99	9/20/99	9/17/99	28-T8N-R2E
352507	MICA 18 MILLSITE	99-0874396	9/8/99	9/20/99	9/17/99	28-T8N-R2E
352508	MICA 19 MILLSITE	99-0874397	9/8/99	9/20/99	9/17/99	28-T8N-R2E
352509	MICA 20 MILLSITE	99-0874398	9/8/99	9/20/99	9/17/99	28-T8N-R2E
352510	MICA 21 MILLSITE	99-0874399	9/8/99	9/20/99	9/17/99	27-T8N-R2E
352511	MICA 22 MILLSITE	99-0874400	9/8/99	9/20/99	9/17/99	28-T8N-R2E
352512	MICA 23 MILLSITE	99-0874401	9/8/99	9/20/99	9/17/99	27-T8N-R2E
352513	MICA 24 MILLSITE	99-0874402	9/8/99	9/20/99	9/17/99	28-T8N-R2E

RECEIVED  
 BLM AZ STATE OFFICE  
 6

pg. 5-24

INTO COMPUTER  
 9/26/02 AB

AZCO MICA, INC.  
7239 N. El Mirage Road  
Glendale, Arizona 85037

RECEIVED  
BUREAU OF  
LAND MANAGEMENT  
ARIZONA  
STATE OFFICE  
PHOENIX, ARIZONA  
2002 AUG 16  
SECTION 31

AMC NO.	CLAIM NAME	COUNTY BOOK/PAGE	LOCATION DATE	COUNTY REC. DATE	BLM REC. DATE	OWNER	SECTION/RANGE
351306	SPENCER #1	3642/411	2/16/99	2/26/99	2/25/99	AZCO MICA, INC.	18-8N-2E
351307	SPENCER #2	3642/412	2/17/99	2/26/99	2/25/99	AZCO MICA, INC.	18-8N-2E
351308	SPENCER #3	3642/413	2/16/99	2/26/99	2/25/99	AZCO MICA, INC.	18-8N-2E
351309	SPENCER #4	3642/414	2/17/99	2/26/99	2/25/99	AZCO MICA, INC.	13-8N-1E & 18-8N-2E
351310	SPENCER #5	3642/415	2/17/99	2/26/99	2/25/99	AZCO MICA, INC.	13-8N-1E & 18-8N-2E
351311	SPENCER #6	3642/416	2/16/99	2/26/99	2/25/99	AZCO MICA, INC.	18-8N-2E
351312	SPENCER #7	3642/417	2/16/99	2/26/99	2/25/99	AZCO MICA, INC.	7 & 18-8N-2E
351313	SPENCER #8	3642/418	2/16/99	2/26/99	2/25/99	AZCO MICA, INC.	12-8N-1E & 7 & 18-8N-2E
351314	SPENCER #9	3642/419	2/17/99	2/26/99	2/25/99	AZCO MICA, INC.	13-8N-1E & 18-8N-2E
351315	SPENCER #10	3642/420	2/16/99	2/26/99	2/25/99	AZCO MICA, INC.	13-8N-1E
351316	SPENCER #11	3642/421	2/18/99	2/26/99	2/25/99	AZCO MICA, INC.	12-8N-1E
351317	SPENCER #12	3642/422	2/18/99	2/26/99	2/25/99	AZCO MICA, INC.	12-8N-1E
351318	SPENCER #13	3642/423	2/18/99	2/26/99	2/25/99	AZCO MICA, INC.	12-8N-1E & 7-8N-2E
351319	SPENCER #14	3642/424	2/18/99	2/26/99	2/25/99	AZCO MICA, INC.	7-8N-2E
351320	SPENCER #15	3642/425	2/16/99	2/26/99	2/25/99	AZCO MICA, INC.	7-8N-2E
351321	SPENCER #16	3642/426	2/16/99	2/26/99	2/25/99	AZCO MICA, INC.	7 & 18-8N-2E
351322	SPENCER #17	3642/427	2/17/99	2/26/99	2/25/99	AZCO MICA, INC.	18-8N-2E
351323	SPENCER #18	3642/428	2/19/99	2/26/99	2/25/99	AZCO MICA, INC.	18-8N-2E
351324	SPENCER #19	3642/429	2/19/99	2/26/99	2/25/99	AZCO MICA, INC.	7-8N-2E
351325	SPENCER #20	3642/430	2/19/99	2/26/99	2/25/99	AZCO MICA, INC.	12-8N-1E & 7-8N-2E
351326	SPENCER #21	3642/431	2/19/99	2/26/99	2/25/99	AZCO MICA, INC.	12-8N-1E
351327	SPENCER #22	3642/432	2/19/99	2/26/99	2/25/99	AZCO MICA, INC.	7-8N-2E
351328	SPENCER #23	3642/433	2/19/99	2/26/99	2/25/99	AZCO MICA, INC.	7-8N-2E
351329	SPENCER #24	3642/434	2/18/99	2/26/99	2/25/99	AZCO MICA, INC.	7-8N-2E
351330	SPENCER #25	3642/435	2/18/99	2/26/99	2/25/99	AZCO MICA, INC.	7-8N-2E
351331	SPENCER #26	3642/436	2/18/99	2/26/99	2/25/99	AZCO MICA, INC.	7-8N-2E
351332	SPENCER #27	3642/437	2/18/99	2/26/99	2/25/99	AZCO MICA, INC.	7-8N-2E
351333	SPENCER #28	3642/438	2/19/99	2/26/99	2/25/99	AZCO MICA, INC.	7-8N-2E
351334	SPENCER #29	3642/439	2/19/99	2/26/99	2/25/99	AZCO MICA, INC.	7-8N-2E
351335	SPENCER #30	3642/440	2/16/99	2/26/99	2/25/99	AZCO MICA, INC.	7-8N-2E
351336	SPENCER #31	3642/441	2/16/99	2/26/99	2/25/99	AZCO MICA, INC.	7 & 18-8N-2E
351337	SPENCER #32	3642/442	2/16/99	2/26/99	2/25/99	AZCO MICA, INC.	7 & 18-8N-2E
351338	SPENCER #33	3642/443	2/16/99	2/26/99	2/25/99	AZCO MICA, INC.	18-8N-2E
351339	SPENCER #34	3642/444	2/17/99	2/26/99	2/25/99	AZCO MICA, INC.	18-8N-2E
351340	SPENCER #35	3642/445	2/17/99	2/26/99	2/25/99	AZCO MICA, INC.	18-8N-2E
351341	SPENCER #36	3642/446	2/17/99	2/26/99	2/25/99	AZCO MICA, INC.	13-8N-1E
351342	SPENCER #37	3642/447	2/17/99	2/26/99	2/25/99	AZCO MICA, INC.	13-8N-1E & 18-8N-2E
351343	SPENCER #38	3642/448	2/17/99	2/26/99	2/25/99	AZCO MICA, INC.	18-8N-2E
351344	SPENCER #39	3642/449	2/17/99	2/26/99	2/25/99	AZCO MICA, INC.	18-8N-2E
351345	SPENCER #40	3642/450	2/17/99	2/26/99	2/25/99	AZCO MICA, INC.	18-8N-2E
351346	SPENCER #41	3642/451	2/19/99	2/26/99	2/25/99	AZCO MICA, INC.	18-8N-2E
351347	SPENCER #42	3642/452	2/19/99	2/26/99	2/25/99	AZCO MICA, INC.	6 & 7-8N-R2E
351348	SPENCER #43	3642/453	2/19/99	2/26/99	2/25/99	AZCO MICA, INC.	6 & 7-8N-R2E
351349	SPENCER #44	3642/454	1/28/99	2/26/99	2/25/99	AZCO MICA, INC.	6 & 7-8N-R2E
351350	SPENCER #45	3642/455	1/28/99	2/26/99	2/25/99	AZCO MICA, INC.	6-8N-2E & 31-9N-R2E
351351	SPENCER #46	3642/456	1/5/99	2/26/99	2/25/99	AZCO MICA, INC.	6-8N-2E
351352	SPENCER #47	3642/457	1/5/99	2/26/99	2/25/99	AZCO MICA, INC.	6-8N-2E & 31-9N-R2E
351353	SPENCER #48	3642/458	1/5/99	2/26/99	2/25/99	AZCO MICA, INC.	6-8N-2E
351354	SPENCER #49	3642/459	1/5/99	2/26/99	2/25/99	AZCO MICA, INC.	6-8N-2E & 31-9N-R2E
351355	SPENCER #50	3642/460	1/13/99	2/26/99	2/25/99	AZCO MICA, INC.	6-8N-2E
351356	SPENCER #51	3642/461	1/12/99	2/26/99	2/25/99	AZCO MICA, INC.	6-8N-2E & 31-9N-R2E
351357	SPENCER #52	3642/462	1/13/99	2/26/99	2/25/99	AZCO MICA, INC.	6-8N-2E
351358	SPENCER #53	3642/463	1/12/99	2/26/99	2/25/99	AZCO MICA, INC.	6-8N-2E & 31-9N-R2E
351359	SPENCER #54	3642/464	1/13/99	2/26/99	2/25/99	AZCO MICA, INC.	6-8N-2E
351360	SPENCER #55	3642/465	1/12/99	2/26/99	2/25/99	AZCO MICA, INC.	6-8N-2E & 31-9N-R2E
351361	SPENCER #56	3642/466	1/13/99	2/26/99	2/25/99	AZCO MICA, INC.	6-8N-2E

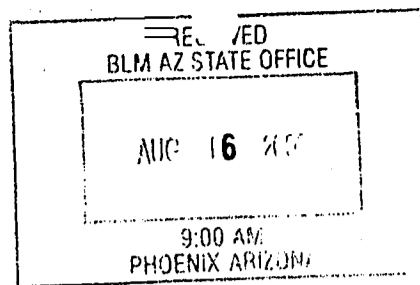
Pg. 1-50

ENTERED INTO COMPUTER

9/26/02 ab



AZCO MICA, INC.  
7239 N. El Mirage Road  
Glendale, Arizona 85037



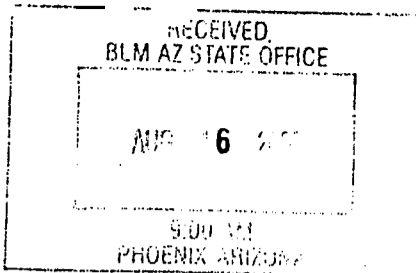
AMC NO.	CLAIM NAME	COUNTY BOOK/PAGE	LOCATION DATE	COUNTY REC. DATE	BLM REC. DATE	OWNER	SEC/TOWN/RANGE
351362	SPENCER #57	3642/467	1/12/99	2/26/99	2/25/99	AZCO MICA, INC.	6-8N-2E
351364	SPENCER #59	3642/469	1/14/99	2/26/99	2/25/99	AZCO MICA, INC.	1-8N-1E
351366	SPENCER #61	3642/471	1/14/99	2/26/99	2/25/99	AZCO MICA, INC.	1-8N-1E
351368	SPENCER #63	3642/473	1/14/99	2/26/99	2/25/99	AZCO MICA, INC.	1-8N-1E
351379	SPENCER #74	3642/484	1/28/99	2/26/99	2/25/99	AZCO MICA, INC.	6-8N-2E
351380	SPENCER #75	3642/485	1/5/99	2/26/99	2/25/99	AZCO MICA, INC.	6-8N-2E
351381	SPENCER #76	3642/486	1/5/99	2/26/99	2/25/99	AZCO MICA, INC.	6-8N-2E
351382	SPENCER #77	3642/487	1/11/99	2/26/99	2/25/99	AZCO MICA, INC.	6 & 7-8N-2E
351383	SPENCER #78	3642/488	1/11/99	2/26/99	2/25/99	AZCO MICA, INC.	6-8N-2E
351384	SPENCER #79	3642/489	1/11/99	2/26/99	2/25/99	AZCO MICA, INC.	6 & 7-8N-2E
351385	SPENCER #80	3642/490	1/11/99	2/26/99	2/25/99	AZCO MICA, INC.	6-8N-2E
351386	SPENCER #81	3642/491	1/11/99	2/26/99	2/25/99	AZCO MICA, INC.	6 & 7-8N-2E
351387	SPENCER #82	3642/492	1/11/99	2/26/99	2/25/99	AZCO MICA, INC.	6-8N-2E
351388	SPENCER #83	3642/493	1/11/99	2/28/99	2/25/99	AZCO MICA, INC.	6 & 7-8N-2E
351389	SPENCER #84	3642/494	1/11/99	2/26/99	2/25/99	AZCO MICA, INC.	6-8N-2E
351390	SPENCER #85	3642/495	1/6/99	2/26/99	2/25/99	AZCO MICA, INC.	1 & 12-8N-1E
351391	SPENCER #86	3642/496	1/6/99	2/26/99	2/25/99	AZCO MICA, INC.	1-8N-1E
351392	SPENCER #87	3642/497	1/6/99	2/26/99	2/25/99	AZCO MICA, INC.	1 & 12-8N-1E
351393	SPENCER #88	3642/498	1/6/99	2/26/99	2/25/99	AZCO MICA, INC.	1-8N-1E
351394	SPENCER #89	3642/499	1/6/99	2/26/99	2/25/99	AZCO MICA, INC.	1 & 12-8N-1E
351395	SPENCER #90	3642/500	1/6/99	2/26/99	2/25/99	AZCO MICA, INC.	1-8N-1E
351396	SPENCER #91	3642/501	1/6/99	2/26/99	2/25/99	AZCO MICA, INC.	1 & 12-8N-1E
351403	SPENCER #98	3642/508	1/8/99	2/26/99	2/25/99	AZCO MICA, INC.	12-8N-1E
351404	SPENCER #99	3642/509	1/6/99	2/26/99	2/25/99	AZCO MICA, INC.	12-8N-1E
351405	SPENCER #100	3642/510	1/8/99	2/26/99	2/25/99	AZCO MICA, INC.	12-8N-1E
351406	SPENCER #101	3642/511	1/6/99	2/26/99	2/25/99	AZCO MICA, INC.	12-8N-1E
351407	SPENCER #102	3642/512	1/8/99	2/26/99	2/25/99	AZCO MICA, INC.	12-8N-1E
351408	SPENCER #103	3642/513	1/6/99	2/26/99	2/25/99	AZCO MICA, INC.	12-8N-1E
351409	SPENCER #104	3642/514	1/8/99	2/26/99	2/25/99	AZCO MICA, INC.	12-8N-1E
351410	SPENCER #105	3642/515	1/6/99	2/26/99	2/25/99	AZCO MICA, INC.	12-8N-1E
351411	SPENCER #106	3642/516	1/8/99	2/26/99	2/25/99	AZCO MICA, INC.	12-8N-1E
351412	SPENCER #107	3642/517	1/6/99	2/26/99	2/25/99	AZCO MICA, INC.	12-8N-1E
351413	SPENCER #108	3642/518	12/8/98	2/26/99	2/25/99	AZCO MICA, INC.	12-8N-1E
351414	SPENCER #109	3642/519	1/14/99	2/26/99	2/25/99	AZCO MICA, INC.	12-8N-1E
351415	SPENCER #110	3642/520	12/8/98	2/26/99	2/25/99	AZCO MICA, INC.	12-8N-1E
351416	SPENCER #111	3642/521	1/14/99	2/26/99	2/25/99	AZCO MICA, INC.	12-8N-1E
351427	SPENCER #122	3642/532	1/7/99	2/26/99	2/25/99	AZCO MICA, INC.	12-8N-1E
351428	SPENCER #123	3642/533	12/15/98	2/26/99	2/25/99	AZCO MICA, INC.	13-8N-1E
351429	SPENCER #124	3642/534	1/7/99	2/26/99	2/25/99	AZCO MICA, INC.	12-8N-1E
351430	SPENCER #125	3642/535	12/15/98	2/26/99	2/25/99	AZCO MICA, INC.	13-8N-1E
351431	SPENCER #126	3642/536	1/7/99	2/26/99	2/25/99	AZCO MICA, INC.	12-8N-1E
351432	SPENCER #127	3642/537	12/15/98	2/26/99	2/25/99	AZCO MICA, INC.	13-8N-1E
351433	SPENCER #128	3642/538	1/7/99	2/26/99	2/25/99	AZCO MICA, INC.	12-8N-1E
351434	SPENCER #129	3642/539	12/15/98	2/26/99	2/25/99	AZCO MICA, INC.	13-8N-1E
351435	SPENCER #130	3642/540	1/19/99	2/26/99	2/25/99	AZCO MICA, INC.	12-8N-1E
351436	SPENCER #131	3642/541	12/15/98	2/26/99	2/25/99	AZCO MICA, INC.	13-8N-1E
351437	SPENCER #132	3642/542	1/19/99	2/26/99	2/25/99	AZCO MICA, INC.	12-8N-1E
351438	SPENCER #133	3642/543	1/21/99	2/26/99	2/25/99	AZCO MICA, INC.	13-8N-1E
351439	SPENCER #134	3642/544	1/19/99	2/26/99	2/25/99	AZCO MICA, INC.	12-8N-1E
351440	SPENCER #135	3642/545	1/21/99	2/26/99	2/25/99	AZCO MICA, INC.	13-8N-1E
351441	SPENCER #136	3642/546	1/19/99	2/26/99	2/25/99	AZCO MICA, INC.	11 & 12-8N-1E
351442	SPENCER #137	3642/547	1/21/99	2/26/99	2/25/99	AZCO MICA, INC.	13 & 14-8N-1E
351443	SPENCER #138	3642/548	1/19/99	2/26/99	2/25/99	AZCO MICA, INC.	11-8N-1E
351444	SPENCER #139	3642/549	1/21/99	2/26/99	2/25/99	AZCO MICA, INC.	14-8N-1E
351446	SPENCER #141	3642/551	1/25/99	2/26/99	2/25/99	AZCO MICA, INC.	14-8N-1E
351451	SPENCER #146	3642/556	12/15/98	2/26/99	2/25/99	AZCO MICA, INC.	13-8N-1E

ENTERED INTO COMPUTER

9/26/02 AB

Pg. 2 of 56

AZCO MICA, INC.  
7239 N. El Mirage Road  
Glendale, Arizona 85037



AMC NO.	CLAIM NAME	COUNTY BOOK/PAGE	LOCATION DATE	COUNTY REC. DATE	BLM REC. DATE	OWNER	SEC/TOWN/RANGE
351452	SPENCER #147	3642/557	12/18/98	2/26/99	2/25/99	AZCO MICA, INC.	13-8N-1E
351453	SPENCER #148	3642/558	12/15/98	2/26/99	2/25/99	AZCO MICA, INC.	13-8N-1E
351454	SPENCER #149	3642/559	12/18/98	2/26/99	2/25/99	AZCO MICA, INC.	13-8N-1E
351455	SPENCER #150	3642/560	12/15/98	2/26/99	2/25/99	AZCO MICA, INC.	13-8N-1E
351456	SPENCER #151	3642/561	12/18/98	2/26/99	2/25/99	AZCO MICA, INC.	12-8N-1E
351457	SPENCER #152	3642/562	12/15/98	2/26/99	2/25/99	AZCO MICA, INC.	13-8N-1E
351458	SPENCER #153	3642/563	12/18/98	2/26/99	2/25/99	AZCO MICA, INC.	13-8N-1E
351459	SPENCER #154	3642/564	12/15/98	2/26/99	2/25/99	AZCO MICA, INC.	13-8N-1E
351460	SPENCER #155	3642/565	12/18/98	2/26/99	2/25/99	AZCO MICA, INC.	13-8N-1E
351461	SPENCER #156	3642/566	1/20/99	2/26/99	2/25/99	AZCO MICA, INC.	13-8N-1E
351462	SPENCER #157	3642/567	12/18/98	2/26/99	2/25/99	AZCO MICA, INC.	13-8N-1E
351463	SPENCER #158	3642/568	1/20/99	2/26/99	2/25/99	AZCO MICA, INC.	13-8N-1E
351464	SPENCER #159	3642/569	12/18/98	2/26/99	2/25/99	AZCO MICA, INC.	13-8N-1E
351465	SPENCER #160	3642/570	1/20/99	2/26/99	2/25/99	AZCO MICA, INC.	13-8N-1E
351466	SPENCER #161	3642/571	12/18/98	2/26/99	2/25/99	AZCO MICA, INC.	13 & 14-8N-1E
351467	SPENCER #162	3642/572	1/20/99	2/26/99	2/25/99	AZCO MICA, INC.	13 & 14-8N-1E
351468	SPENCER #163	3642/573	12/22/98	2/26/99	2/25/99	AZCO MICA, INC.	14-8N-1E
351469	SPENCER #164	3642/574	1/25/99	2/26/99	2/25/99	AZCO MICA, INC.	14-8N-1E
351470	SPENCER #165	3642/575	12/22/98	2/26/99	2/25/99	AZCO MICA, INC.	14-8N-1E
351472	SPENCER #167	3642/577	12/22/98	2/26/99	2/25/99	AZCO MICA, INC.	14-8N-1E
351474	SPENCER #169	3642/579	12/22/98	2/26/99	2/25/99	AZCO MICA, INC.	14-8N-1E
351485	SPENCER #180	3642/590	12/18/98	2/26/99	2/25/99	AZCO MICA, INC.	14-8N-1E
351487	SPENCER #182	3642/592	12/18/98	2/26/99	2/25/99	AZCO MICA, INC.	13 & 24-8N-1E
351489	SPENCER #184	3642/594	12/18/98	2/26/99	2/25/99	AZCO MICA, INC.	13 & 24-8N-1E
351490	SPENCER #185	3642/595	12/21/98	2/26/99	2/25/99	AZCO MICA, INC.	13 & 24-8N-1E
351491	SPENCER #186	3642/596	12/18/98	2/26/99	2/25/99	AZCO MICA, INC.	24-8N-1E
351492	SPENCER #187	3642/597	1/6/99	2/26/99	2/25/99	AZCO MICA, INC.	13 & 24-8N-1E
351493	SPENCER #188	3642/598	12/18/98	2/26/99	2/25/99	AZCO MICA, INC.	24-8N-1E
351494	SPENCER #189	3642/599	1/6/99	2/26/99	2/25/99	AZCO MICA, INC.	13 & 24-8N-1E
351495	SPENCER #190	3642/600	12/18/98	2/26/99	2/25/99	AZCO MICA, INC.	23 & 24-8N-1E
351497	SPENCER #192	3642/602	12/22/98	2/26/99	2/25/99	AZCO MICA, INC.	13,14,23 & 24-8N-1E
351499	SPENCER #194	3642/604	12/22/98	2/26/99	2/25/99	AZCO MICA, INC.	14 & 23-8N-1E
351501	SPENCER #196	3642/606	12/22/98	2/26/99	2/25/99	AZCO MICA, INC.	14 & 23-8N-1E
351503	SPENCER #198	3642/608	12/22/98	2/26/99	2/25/99	AZCO MICA, INC.	14 & 23-8N-1E
351505	SPENCER #200	3642/610	12/29/98	2/26/99	2/25/99	AZCO MICA, INC.	14 & 23-8N-1E
351507	SPENCER #202	3642/612	12/29/98	2/26/99	2/25/99	AZCO MICA, INC.	14 & 23-8N-1E
351509	SPENCER #204	3642/614	12/29/98	2/26/99	2/25/99	AZCO MICA, INC.	14 & 23-8N-1E
351519	SPENCER #214	3642/624	1/27/99	2/26/99	2/25/99	AZCO MICA, INC.	14 & 23-8N-1E
351520	SPENCER #215	3642/625	1/28/99	2/26/99	2/25/99	AZCO MICA, INC.	31-9N-2E
351521	SPENCER #216	3642/626	1/27/99	2/26/99	2/25/99	AZCO MICA, INC.	31-9N-2E
351522	SPENCER #217	3642/627	1/28/99	2/26/99	2/25/99	AZCO MICA, INC.	31-9N-2E
351523	SPENCER #218	3642/628	1/27/99	2/26/99	2/25/99	AZCO MICA, INC.	31-9N-2E
351524	SPENCER #219	3642/629	1/28/99	2/26/99	2/25/99	AZCO MICA, INC.	31-9N-2E
351525	SPENCER #220	3642/630	1/27/99	2/26/99	2/25/99	AZCO MICA, INC.	31-9N-2E
351526	SPENCER #221	3642/631	1/27/99	2/26/99	2/25/99	AZCO MICA, INC.	31-9N-2E
351527	SPENCER #222	3642/632	1/27/99	2/26/99	2/25/99	AZCO MICA, INC.	31-9N-2E
351528	SPENCER #223	3642/633	1/27/99	2/26/99	2/25/99	AZCO MICA, INC.	31-9N-2E
351529	SPENCER #224	3642/634	1/27/99	2/26/99	2/25/99	AZCO MICA, INC.	31-9N-2E
351530	SPENCER #225	3642/635	1/27/99	2/26/99	2/25/99	AZCO MICA, INC.	31-9N-2E
351531	SPENCER #226	3642/636	1/27/99	2/26/99	2/25/99	AZCO MICA, INC.	31-9N-2E
351532	SPENCER #227	3642/637	1/27/99	2/26/99	2/25/99	AZCO MICA, INC.	31-9N-2E
351533	SPENCER #228	3642/638	2/2/99	2/26/99	2/25/99	AZCO MICA, INC.	31-9N-2E
351534	SPENCER #229	3642/639	2/1/99	2/26/99	2/25/99	AZCO MICA, INC.	30-9N-2E
351535	SPENCER #230	3642/640	2/2/99	2/26/99	2/25/99	AZCO MICA, INC.	30 & 31-9N-2E
351536	SPENCER #231	3642/641	2/1/99	2/26/99	2/25/99	AZCO MICA, INC.	30-9N-2E
351537	SPENCER #232	3642/642	2/2/99	2/26/99	2/25/99	AZCO MICA, INC.	30 & 31-9N-2E

AZCO MICA, INC.  
 7239 N. El Mirage Road  
 Glendale, Arizona 85037

AMC NO.	CLAIM NAME	COUNTY BOOK/PAGE	LOCATION DATE	COUNTY REC. DATE	BLM REC. DATE	OWNER	SEC/TOWN/RANGE
351538	SPENCER #233	3642/634	2/1/99	2/26/99	2/25/99	AZCO MICA, INC.	30 & 31-9N-2E
351539	SPENCER #234	3642/644	2/2/99	2/26/99	2/25/99	AZCO MICA, INC.	30-9N-2E
351540	SPENCER #235	3642/645	2/1/99	2/26/99	2/25/99	AZCO MICA, INC.	30 & 31-9N-2E
351541	SPENCER #236	3642/646	2/2/99	2/26/99	2/25/99	AZCO MICA, INC.	30-9N-2E
351542	SPENCER #237	3642/647	2/2/99	2/26/99	2/25/99	AZCO MICA, INC.	30 & 31-9N-2E
351543	SPENCER #238	3642/648	2/2/99	2/26/99	2/25/99	AZCO MICA, INC.	30-9N-2E
351544	SPENCER #239	3642/649	2/2/99	2/26/99	2/25/99	AZCO MICA, INC.	30 & 31-9N-2E
351545	SPENCER #240	3642/650	2/2/99	2/26/99	2/25/99	AZCO MICA, INC.	30-9N-2E
351546	SPENCER #241	3642/651	2/2/99	2/26/99	2/25/99	AZCO MICA, INC.	30 & 31-9N-2E
351547	SPENCER #242	3642/652	2/3/99	2/26/99	2/25/99	AZCO MICA, INC.	30-9N-2E
351548	SPENCER #243	3642/653	2/2/99	2/26/99	2/25/99	AZCO MICA, INC.	30-9N-2E
351549	SPENCER #244	3642/654	2/3/99	2/26/99	2/25/99	AZCO MICA, INC.	30-9N-2E
351550	SPENCER #245	3642/655	2/2/99	2/26/99	2/25/99	AZCO MICA, INC.	30-9N-2E
351551	SPENCER #246	3642/656	2/3/99	2/26/99	2/25/99	AZCO MICA, INC.	30-9N-2E
351552	SPENCER #247	3642/657	2/2/99	2/26/99	2/25/99	AZCO MICA, INC.	30-9N-2E
351553	SPENCER #248	3642/658	2/3/99	2/26/99	2/25/99	AZCO MICA, INC.	30-9N-2E
351554	SPENCER #249	3642/659	2/2/99	2/26/99	2/25/99	AZCO MICA, INC.	30-9N-2E
351555	SPENCER #250	3642/660	2/3/99	2/26/99	2/25/99	AZCO MICA, INC.	30-9N-2E
351556	SPENCER #251	3642/661	2/2/99	2/26/99	2/25/99	AZCO MICA, INC.	30-9N-2E
351557	SPENCER #252	3642/662	2/3/99	2/26/99	2/25/99	AZCO MICA, INC.	30-9N-2E
351558	SPENCER #253	3642/663	2/2/99	2/26/99	2/25/99	AZCO MICA, INC.	30-9N-2E
351559	SPENCER #254	3642/664	2/3/99	2/26/99	2/25/99	AZCO MICA, INC.	30-9N-2E
351560	SPENCER #255	3642/665	2/2/99	2/26/99	2/25/99	AZCO MICA, INC.	30-9N-2E
351561	SPENCER #256	3642/666	2/2/99	2/26/99	2/25/99	AZCO MICA, INC.	19-9N-2E
351562	SPENCER #257	3642/667	2/3/99	2/26/99	2/25/99	AZCO MICA, INC.	19 & 30-9N-2E
351563	SPENCER #258	3642/668	2/2/99	2/26/99	2/25/99	AZCO MICA, INC.	19-9N-2E
351564	SPENCER #259	3642/669	2/3/99	2/26/99	2/25/99	AZCO MICA, INC.	19 & 30-9N-2E
351565	SPENCER #260	3642/670	2/2/99	2/26/99	2/25/99	AZCO MICA, INC.	19-9N-2E
351566	SPENCER #261	3642/671	2/3/99	2/26/99	2/25/99	AZCO MICA, INC.	19 & 30-9N-2E
351567	SPENCER #262	3642/672	2/2/99	2/26/99	2/25/99	AZCO MICA, INC.	19-9N-2E
351568	SPENCER #263	3642/673	2/3/99	2/26/99	2/25/99	AZCO MICA, INC.	19 & 30-9N-2E
351569	SPENCER #264	3642/674	2/2/99	2/26/99	2/25/99	AZCO MICA, INC.	19-9N-2E
351570	SPENCER #265	3642/675	2/3/99	2/26/99	2/25/99	AZCO MICA, INC.	19 & 30-9N-2E
351571	SPENCER #266	3642/676	2/2/99	2/26/99	2/25/99	AZCO MICA, INC.	19-9N-2E
351572	SPENCER #267	3642/677	2/3/99	2/26/99	2/25/99	AZCO MICA, INC.	19 & 30-9N-2E
351573	SPENCER #268	3642/678	2/2/99	2/26/99	2/25/99	AZCO MICA, INC.	19-9N-2E
351574	SPENCER #269	3642/679	2/3/99	2/26/99	2/25/99	AZCO MICA, INC.	19 & 30-9N-2E

RECEIVED  
 BLM AZ STATE OFFICE  
 JUN 6 2002

Pg. 4 of 7

ENTERED INTO COMPUTER

9/26/02 AB

**United States Department of the Interior**  
**Bureau of Land Management**  
 BUSINESS & SUPPORT SVCS DIV  
 222 N CENTRAL AVE  
 PHOENIX, AZ 85004 -2203  
 Phone: (602) 417-9200

Receipt	
No:	543016

<b>Transaction #:</b> 567636	
<b>Date of Transaction:</b> 08/19/2002	
<b>CUSTOMER:</b>	AZCO 7239 N EL MIRAGE RD GLENDALE, AZ 85307

LINE #	QTY	DESCRIPTION	REMARKS	UNIT PRICE	TOTAL
1	1.00	LOCATABLE MINERALS / MINING CLAIMS-NOT NEW-UNADJUD, ONE AUTH NO. ONLY / MINING CLAIM MONEY RECEIVED (455) CASES: AMC351306/\$22900.00	MAINT 2003 (229)	- n/a -	22900.00
<b>TOTAL:</b>					<b>\$22,900.00</b>

PAYMENT INFORMATION					
1	<b>AMOUNT:</b>	\$22,900.00	<b>POSTMARKED:</b>	08/15/2002	
	<b>TYPE:</b>	CHECK	<b>RECEIVED:</b>	08/16/2002	
	<b>CHECK NO:</b>	4757			
	<b>NAME:</b>	AZCO 7239 N EL MIRAGE RD GLENDALE AZ 85307			

REMARKS

This receipt was generated by the automated BLM Collections and Billing System and is a paper representation of a portion of the official electronic record contained therein.



Receipt No. 543016

LEAD FILE #'S \_\_\_\_\_

Trans No. 567636

351306, 351349,

352490

AMC Number	Code	Amount
351306-351362	482	5,700
351364		100
351366		100
351368		100
351379-351396		1,800
351403-351416		1,400
351427-351444		1,800
351446		100
351451-351470		2,000
351472		100
351474		100
351485		100
351487		100
351489-351495		700
351497		100
351499		100
<b>TOTAL:</b>		<b>\$14,400</b>

AMC Number	Code	Amount
351501	482	100
351503		100
351505		100
351507		100
351509		100
351519-351574		5,600
352490-352513		2,400
<b>TOTAL:</b>		<b>\$8,500</b>

Date of Doc 8/16/02

Date Entered: 9/26/02 AB

Date of Rec't 8/19/02

Date Verified: " "

Amount Rec'd 22,900.00

Sent to Accts: " "

Amount Earned 22,900.00

Date Earned: \_\_\_\_\_

- 480 POL
- 481 NOI
- 482 MAINT
- 396 TRANS
- 635 AMEND

NOTES:





# AZCO MICA, INC.

7239 N. El Mirage Road  
Glendale, AZ 85307

Phone: (623) 935-0774 Fax: (623) 935-0781

August 14, 2001


Bureau of Land Management  
Arizona State Office  
222 N. Central Avenue  
Phoenix, AZ 85004

Gentlemen:

Enclosed is our check for \$22,900 for the payment of the Mining Claim Maintenance (Rental) Fee for our 205 lode and 24 millsite claims as shown on Exhibits A and B (attached).

Please call if you have questions.

Sincerely yours,  
AZCO MICA, INC.

  
Fred B. Brost, P.E.  
Agent

Attachments

ARIZONA  
STATE OFFICE  
PHOENIX, ARIZONA

2001 AUG 17 A 9:32

RECEIVED  
BUREAU OF  
LAND MANAGEMENT

ENTERED INTO COMPUTER.

*JM 10/25/01*

RECEIVED  
BUREAU OF  
LAND MANAGEMENT

2001 AUG 17 A 9 32

AZCO MICA, INC.  
7239 N. El Mirage Road  
Glendale, Arizona 85037

ARIZONA  
STATE OFFICE  
PHOENIX, ARIZONA

EXHIBIT "A"  
PAGE 1 OF 4

AMC NO.	CLAIM NAME	COUNTY BOOK/PAGE	LOCATION DATE	COUNTY REC. DATE	BLM REC. DATE	OWNER	SEC/TOWN/RANGE
351306	SPENCER #1	3642/411	2/16/99	2/26/99	2/25/99	AZCO MICA, INC.	18-8N-2E
351307	SPENCER #2	3642/412	2/17/99	2/26/99	2/25/99	AZCO MICA, INC.	18-8N-2E
351308	SPENCER #3	3642/413	2/16/99	2/26/99	2/25/99	AZCO MICA, INC.	13-8N-1E & 18-8N-2E
351309	SPENCER #4	3642/414	2/17/99	2/26/99	2/25/99	AZCO MICA, INC.	13-8N-1E & 18-8N-2E
351310	SPENCER #5	3642/415	2/17/99	2/26/99	2/25/99	AZCO MICA, INC.	18-8N-2E
351311	SPENCER #6	3642/416	2/16/99	2/26/99	2/25/99	AZCO MICA, INC.	7 & 18-8N-2E
351312	SPENCER #7	3642/417	2/16/99	2/26/99	2/25/99	AZCO MICA, INC.	12-8N-1E & 7 & 18-8N-2E
351313	SPENCER #8	3642/418	2/16/99	2/26/99	2/25/99	AZCO MICA, INC.	13-8N-1E & 18-8N-2E
351314	SPENCER #9	3642/419	2/17/99	2/26/99	2/25/99	AZCO MICA, INC.	13-8N-1E
351315	SPENCER #10	3642/420	2/16/99	2/26/99	2/25/99	AZCO MICA, INC.	12-8N-1E
351316	SPENCER #11	3642/421	2/18/99	2/26/99	2/25/99	AZCO MICA, INC.	12-8N-1E
351317	SPENCER #12	3642/422	2/18/99	2/26/99	2/25/99	AZCO MICA, INC.	12-8N-1E & 7-8N-2E
351318	SPENCER #13	3642/423	2/18/99	2/26/99	2/25/99	AZCO MICA, INC.	7-8N-2E
351319	SPENCER #14	3642/424	2/18/99	2/26/99	2/25/99	AZCO MICA, INC.	7-8N-2E
351320	SPENCER #15	3642/425	2/16/99	2/26/99	2/25/99	AZCO MICA, INC.	7 & 18-8N-2E
351321	SPENCER #16	3642/426	2/16/99	2/26/99	2/25/99	AZCO MICA, INC.	18-8N-2E
351322	SPENCER #17	3642/427	2/17/99	2/26/99	2/25/99	AZCO MICA, INC.	18-8N-2E
351323	SPENCER #18	3642/428	2/19/99	2/26/99	2/25/99	AZCO MICA, INC.	7-8N-2E
351324	SPENCER #19	3642/429	2/19/99	2/26/99	2/25/99	AZCO MICA, INC.	12-8N-1E & 7-8N-2E
351325	SPENCER #20	3642/430	2/19/99	2/26/99	2/25/99	AZCO MICA, INC.	12-8N-1E
351326	SPENCER #21	3642/431	2/19/99	2/26/99	2/25/99	AZCO MICA, INC.	7-8N-2E
351327	SPENCER #22	3642/432	2/19/99	2/26/99	2/25/99	AZCO MICA, INC.	7-8N-2E
351328	SPENCER #23	3642/433	2/19/99	2/26/99	2/25/99	AZCO MICA, INC.	7-8N-2E
351329	SPENCER #24	3642/434	2/18/99	2/26/99	2/25/99	AZCO MICA, INC.	7-8N-2E
351330	SPENCER #25	3642/435	2/18/99	2/26/99	2/25/99	AZCO MICA, INC.	7-8N-2E
351331	SPENCER #26	3642/436	2/18/99	2/26/99	2/25/99	AZCO MICA, INC.	7-8N-2E
351332	SPENCER #27	3642/437	2/18/99	2/26/99	2/25/99	AZCO MICA, INC.	7-8N-2E
351333	SPENCER #28	3642/438	2/19/99	2/26/99	2/25/99	AZCO MICA, INC.	7-8N-2E
351334	SPENCER #29	3642/439	2/19/99	2/26/99	2/25/99	AZCO MICA, INC.	7-8N-2E
351335	SPENCER #30	3642/440	2/16/99	2/26/99	2/25/99	AZCO MICA, INC.	7 & 18-8N-2E
351336	SPENCER #31	3642/441	2/16/99	2/26/99	2/25/99	AZCO MICA, INC.	7 & 18-8N-2E
351337	SPENCER #32	3642/442	2/16/99	2/26/99	2/25/99	AZCO MICA, INC.	18-8N-2E
351338	SPENCER #33	3642/443	2/16/99	2/26/99	2/25/99	AZCO MICA, INC.	18-8N-2E
351339	SPENCER #34	3642/444	2/17/99	2/26/99	2/25/99	AZCO MICA, INC.	18-8N-2E
351340	SPENCER #35	3642/445	2/17/99	2/26/99	2/25/99	AZCO MICA, INC.	13-8N-1E
351341	SPENCER #36	3642/446	2/17/99	2/26/99	2/25/99	AZCO MICA, INC.	13-8N-1E & 18-8N-2E
351342	SPENCER #37	3642/447	2/17/99	2/26/99	2/25/99	AZCO MICA, INC.	18-8N-2E
351343	SPENCER #38	3642/448	2/17/99	2/26/99	2/25/99	AZCO MICA, INC.	18-8N-2E
351344	SPENCER #39	3642/449	2/17/99	2/26/99	2/25/99	AZCO MICA, INC.	18-8N-2E
351345	SPENCER #40	3642/450	2/17/99	2/26/99	2/25/99	AZCO MICA, INC.	18-8N-2E
351346	SPENCER #41	3642/451	2/19/99	2/26/99	2/25/99	AZCO MICA, INC.	6 & 7-8N-R2E
351347	SPENCER #42	3642/452	2/19/99	2/26/99	2/25/99	AZCO MICA, INC.	6 & 7-8N-R2E
351348	SPENCER #43	3642/453	2/19/99	2/26/99	2/25/99	AZCO MICA, INC.	6 & 7-8N-R2E
351349	SPENCER #44	3642/454	1/28/99	2/26/99	2/25/99	AZCO MICA, INC.	6-8N-2E & 31-9N-R2E
351350	SPENCER #45	3642/455	1/28/99	2/26/99	2/25/99	AZCO MICA, INC.	6-8N-2E
351351	SPENCER #46	3642/456	1/5/99	2/26/99	2/25/99	AZCO MICA, INC.	6-8N-2E & 31-9N-R2E
351352	SPENCER #47	3642/457	1/5/99	2/26/99	2/25/99	AZCO MICA, INC.	6-8N-2E
351353	SPENCER #48	3642/458	1/5/99	2/26/99	2/25/99	AZCO MICA, INC.	6-8N-2E & 31-9N-R2E
351354	SPENCER #49	3642/459	1/5/99	2/26/99	2/25/99	AZCO MICA, INC.	6-8N-2E
351355	SPENCER #50	3642/460	1/13/99	2/26/99	2/25/99	AZCO MICA, INC.	6-8N-2E & 31-9N-R2E
351356	SPENCER #51	3642/461	1/12/99	2/26/99	2/25/99	AZCO MICA, INC.	6-8N-2E
351357	SPENCER #52	3642/462	1/13/99	2/26/99	2/25/99	AZCO MICA, INC.	6-8N-2E & 31-9N-R2E
351358	SPENCER #53	3642/463	1/12/99	2/26/99	2/25/99	AZCO MICA, INC.	6-8N-2E
351359	SPENCER #54	3642/464	1/13/99	2/26/99	2/25/99	AZCO MICA, INC.	6-8N-2E & 31-9N-R2E
351360	SPENCER #55	3642/465	1/12/99	2/26/99	2/25/99	AZCO MICA, INC.	6-8N-2E
351361	SPENCER #56	3642/466	1/13/99	2/26/99	2/25/99	AZCO MICA, INC.	6-8N-2E & 31-9N-R2E

ENTERED INTO COMPUTER

DOM 10/25/01

RECEIVED  
BUREAU OF  
LAND MANAGEMENT

2001 AUG 17 A 9:32

AZCO MICA, INC.  
7239 N. El Mirage Road  
Glendale, Arizona 85037

ARIZONA  
STATE OFFICE  
PHOENIX, ARIZONA

EXHIBIT "A"  
PAGE 2 OF 4

AMC NO.	CLAIM NAME	COUNTY BOOK/PAGE	LOCATION DATE	COUNTY REC. DATE	BLM REC. DATE	OWNER	SEC/TOWN/RANGE
351362	SPENCER #57	3642/467	1/12/99	2/26/99	2/25/99	AZCO MICA, INC.	6-8N-2E
351364	SPENCER #59	3642/469	1/14/99	2/26/99	2/25/99	AZCO MICA, INC.	1-8N-1E
351366	SPENCER #61	3642/471	1/14/99	2/26/99	2/25/99	AZCO MICA, INC.	1-8N-1E
351368	SPENCER #63	3642/473	1/14/99	2/26/99	2/25/99	AZCO MICA, INC.	1-8N-1E
351379	SPENCER #74	3642/484	1/28/99	2/26/99	2/25/99	AZCO MICA, INC.	6-8N-2E
351380	SPENCER #75	3642/485	1/5/99	2/26/99	2/25/99	AZCO MICA, INC.	6-8N-2E
351381	SPENCER #76	3642/486	1/5/99	2/26/99	2/25/99	AZCO MICA, INC.	6-8N-2E
351382	SPENCER #77	3642/487	1/11/99	2/26/99	2/25/99	AZCO MICA, INC.	6 & 7-8N-2E
351383	SPENCER #78	3642/488	1/11/99	2/26/99	2/25/99	AZCO MICA, INC.	6-8N-2E
351384	SPENCER #79	3642/489	1/11/99	2/26/99	2/25/99	AZCO MICA, INC.	6 & 7-8N-2E
351385	SPENCER #80	3642/490	1/11/99	2/26/99	2/25/99	AZCO MICA, INC.	6-8N-2E
351386	SPENCER #81	3642/491	1/11/99	2/26/99	2/25/99	AZCO MICA, INC.	6 & 7-8N-2E
351387	SPENCER #82	3642/492	1/11/99	2/26/99	2/25/99	AZCO MICA, INC.	6-8N-2E
351388	SPENCER #83	3642/493	1/11/99	2/26/99	2/25/99	AZCO MICA, INC.	6 & 7-8N-2E
351389	SPENCER #84	3642/494	1/11/99	2/26/99	2/25/99	AZCO MICA, INC.	6-8N-2E
351390	SPENCER #85	3642/495	1/6/99	2/26/99	2/25/99	AZCO MICA, INC.	1 & 12-8N-1E
351391	SPENCER #86	3642/496	1/6/99	2/26/99	2/25/99	AZCO MICA, INC.	1-8N-1E
351392	SPENCER #87	3642/497	1/6/99	2/26/99	2/25/99	AZCO MICA, INC.	1 & 12-8N-1E
351393	SPENCER #88	3642/498	1/6/99	2/26/99	2/25/99	AZCO MICA, INC.	1-8N-1E
351394	SPENCER #89	3642/499	1/6/99	2/26/99	2/25/99	AZCO MICA, INC.	1 & 12-8N-1E
351395	SPENCER #90	3642/500	1/6/99	2/26/99	2/25/99	AZCO MICA, INC.	1-8N-1E
351396	SPENCER #91	3642/501	1/6/99	2/26/99	2/25/99	AZCO MICA, INC.	1 & 12-8N-1E
351403	SPENCER #98	3642/508	1/8/99	2/26/99	2/25/99	AZCO MICA, INC.	12-8N-1E
351404	SPENCER #99	3642/509	1/6/99	2/26/99	2/25/99	AZCO MICA, INC.	12-8N-1E
351405	SPENCER #100	3642/510	1/8/99	2/26/99	2/25/99	AZCO MICA, INC.	12-8N-1E
351406	SPENCER #101	3642/511	1/6/99	2/26/99	2/25/99	AZCO MICA, INC.	12-8N-1E
351407	SPENCER #102	3642/512	1/8/99	2/26/99	2/25/99	AZCO MICA, INC.	12-8N-1E
351408	SPENCER #103	3642/513	1/6/99	2/26/99	2/25/99	AZCO MICA, INC.	12-8N-1E
351409	SPENCER #104	3642/514	1/8/99	2/26/99	2/25/99	AZCO MICA, INC.	12-8N-1E
351410	SPENCER #105	3642/515	1/6/99	2/26/99	2/25/99	AZCO MICA, INC.	12-8N-1E
351411	SPENCER #106	3642/516	1/8/99	2/26/99	2/25/99	AZCO MICA, INC.	12-8N-1E
351412	SPENCER #107	3642/517	1/6/99	2/26/99	2/25/99	AZCO MICA, INC.	12-8N-1E
351413	SPENCER #108	3642/518	12/8/98	2/26/99	2/25/99	AZCO MICA, INC.	12-8N-1E
351414	SPENCER #109	3642/519	1/14/99	2/26/99	2/25/99	AZCO MICA, INC.	12-8N-1E
351415	SPENCER #110	3642/520	12/8/98	2/26/99	2/25/99	AZCO MICA, INC.	12-8N-1E
351416	SPENCER #111	3642/521	1/14/99	2/26/99	2/25/99	AZCO MICA, INC.	12-8N-1E
351427	SPENCER #122	3642/532	1/7/99	2/26/99	2/25/99	AZCO MICA, INC.	12-8N-1E
351428	SPENCER #123	3642/533	12/15/98	2/26/99	2/25/99	AZCO MICA, INC.	13-8N-1E
351429	SPENCER #124	3642/534	1/7/99	2/26/99	2/25/99	AZCO MICA, INC.	12-8N-1E
351430	SPENCER #125	3642/535	12/15/98	2/26/99	2/25/99	AZCO MICA, INC.	13-8N-1E
351431	SPENCER #126	3642/536	1/7/99	2/26/99	2/25/99	AZCO MICA, INC.	12-8N-1E
351432	SPENCER #127	3642/537	12/15/98	2/26/99	2/25/99	AZCO MICA, INC.	13-8N-1E
351433	SPENCER #128	3642/538	1/7/99	2/26/99	2/25/99	AZCO MICA, INC.	12-8N-1E
351434	SPENCER #129	3642/539	12/15/98	2/26/99	2/25/99	AZCO MICA, INC.	13-8N-1E
351435	SPENCER #130	3642/540	1/19/99	2/26/99	2/25/99	AZCO MICA, INC.	12-8N-1E
351436	SPENCER #131	3642/541	12/15/98	2/26/99	2/25/99	AZCO MICA, INC.	13-8N-1E
351437	SPENCER #132	3642/542	1/19/99	2/26/99	2/25/99	AZCO MICA, INC.	12-8N-1E
351438	SPENCER #133	3642/543	1/21/99	2/26/99	2/25/99	AZCO MICA, INC.	13-8N-1E
351439	SPENCER #134	3642/544	1/19/99	2/26/99	2/25/99	AZCO MICA, INC.	12-8N-1E
351440	SPENCER #135	3642/545	1/21/99	2/26/99	2/25/99	AZCO MICA, INC.	13-8N-1E
351441	SPENCER #136	3642/546	1/19/99	2/26/99	2/25/99	AZCO MICA, INC.	11 & 12-8N-1E
351442	SPENCER #137	3642/547	1/21/99	2/26/99	2/25/99	AZCO MICA, INC.	13 & 14-8N-1E
351443	SPENCER #138	3642/548	1/19/99	2/26/99	2/25/99	AZCO MICA, INC.	11-8N-1E
351444	SPENCER #139	3642/549	1/21/99	2/26/99	2/25/99	AZCO MICA, INC.	14-8N-1E
351446	SPENCER #141	3642/551	1/25/99	2/26/99	2/25/99	AZCO MICA, INC.	14-8N-1E
351451	SPENCER #146	3642/556	12/15/98	2/26/99	2/25/99	AZCO MICA, INC.	13-8N-1E

56

ENTERED INTO COMPUTER

AM 10/25/01

RECEIVED  
BUREAU OF  
LAND MANAGEMENT

2001 AUG 17 A 9:34

AZCO MICA, INC.  
7239 N. El Mirage Road  
Glendale, Arizona 85037

ARIZONA  
STATE OFFICE  
PHOENIX, ARIZONA

EXHIBIT "A"  
PAGE 3 OF 4

AMC NO.	CLAIM NAME	COUNTY BOOK/PAGE	LOCATION DATE	COUNTY REC. DATE	BLM REC. DATE	OWNER	SEC/TOWN/RANGE
351452	SPENCER #147	3642/557	12/18/98	2/26/99	2/25/99	AZCO MICA, INC.	13-8N-1E
351453	SPENCER #148	3642/558	12/15/98	2/26/99	2/25/99	AZCO MICA, INC.	13-8N-1E
351454	SPENCER #149	3642/559	12/18/98	2/26/99	2/25/99	AZCO MICA, INC.	13-8N-1E
351455	SPENCER #150	3642/560	12/15/98	2/26/99	2/25/99	AZCO MICA, INC.	13-8N-1E
351456	SPENCER #151	3642/561	12/18/98	2/26/99	2/25/99	AZCO MICA, INC.	12-8N-1E
351457	SPENCER #152	3642/562	12/15/98	2/26/99	2/25/99	AZCO MICA, INC.	13-8N-1E
351458	SPENCER #153	3642/563	12/18/98	2/26/99	2/25/99	AZCO MICA, INC.	13-8N-1E
351459	SPENCER #154	3642/564	12/15/98	2/26/99	2/25/99	AZCO MICA, INC.	13-8N-1E
351460	SPENCER #155	3642/565	12/18/98	2/26/99	2/25/99	AZCO MICA, INC.	13-8N-1E
351461	SPENCER #156	3642/566	1/20/99	2/26/99	2/25/99	AZCO MICA, INC.	13-8N-1E
351462	SPENCER #157	3642/567	12/18/98	2/26/99	2/25/99	AZCO MICA, INC.	13-8N-1E
351463	SPENCER #158	3642/568	1/20/99	2/26/99	2/25/99	AZCO MICA, INC.	13-8N-1E
351464	SPENCER #159	3642/569	12/18/98	2/26/99	2/25/99	AZCO MICA, INC.	13-8N-1E
351465	SPENCER #160	3642/570	1/20/99	2/26/99	2/25/99	AZCO MICA, INC.	13-8N-1E
351466	SPENCER #161	3642/571	12/18/98	2/26/99	2/25/99	AZCO MICA, INC.	13 & 14-8N-1E
351467	SPENCER #162	3642/572	1/20/99	2/26/99	2/25/99	AZCO MICA, INC.	13 & 14-8N-1E
351488	SPENCER #163	3642/573	12/22/98	2/26/99	2/25/99	AZCO MICA, INC.	14-8N-1E
351469	SPENCER #164	3642/574	1/25/99	2/26/99	2/25/99	AZCO MICA, INC.	14-8N-1E
351470	SPENCER #165	3642/575	12/22/98	2/26/99	2/25/99	AZCO MICA, INC.	14-8N-1E
351472	SPENCER #167	3642/577	12/22/98	2/26/99	2/25/99	AZCO MICA, INC.	14-8N-1E
351474	SPENCER #169	3642/579	12/22/98	2/26/99	2/25/99	AZCO MICA, INC.	14-8N-1E
351485	SPENCER #180	3642/590	12/18/98	2/26/99	2/25/99	AZCO MICA, INC.	14-8N-1E
351487	SPENCER #182	3642/592	12/18/98	2/26/99	2/25/99	AZCO MICA, INC.	13 & 24-8N-1E
351489	SPENCER #184	3642/594	12/18/98	2/26/99	2/25/99	AZCO MICA, INC.	13 & 24-8N-1E
351490	SPENCER #185	3642/595	12/21/98	2/26/99	2/25/99	AZCO MICA, INC.	13 & 24-8N-1E
351491	SPENCER #186	3642/596	12/18/98	2/26/99	2/25/99	AZCO MICA, INC.	24-8N-1E
351492	SPENCER #187	3642/597	1/6/99	2/26/99	2/25/99	AZCO MICA, INC.	13 & 24-8N-1E
351493	SPENCER #188	3642/598	12/18/98	2/26/99	2/25/99	AZCO MICA, INC.	24-8N-1E
351494	SPENCER #189	3642/599	1/6/99	2/26/99	2/25/99	AZCO MICA, INC.	13 & 24-8N-1E
351495	SPENCER #190	3642/600	12/18/98	2/26/99	2/25/99	AZCO MICA, INC.	23 & 24-8N-1E
351497	SPENCER #192	3642/602	12/22/98	2/26/99	2/25/99	AZCO MICA, INC.	13,14,23 & 24-8N-1E
351499	SPENCER #194	3642/604	12/22/98	2/26/99	2/25/99	AZCO MICA, INC.	14 & 23-8N-1E
351501	SPENCER #196	3642/606	12/22/98	2/26/99	2/25/99	AZCO MICA, INC.	14 & 23-8N-1E
351503	SPENCER #198	3642/608	12/22/98	2/26/99	2/25/99	AZCO MICA, INC.	14 & 23-8N-1E
351505	SPENCER #200	3642/610	12/29/98	2/26/99	2/25/99	AZCO MICA, INC.	14 & 23-8N-1E
351507	SPENCER #202	3642/612	12/29/98	2/26/99	2/25/99	AZCO MICA, INC.	14 & 23-8N-1E
351509	SPENCER #204	3642/614	12/29/98	2/26/99	2/25/99	AZCO MICA, INC.	14 & 23-8N-1E
351519	SPENCER #214	3642/624	1/27/99	2/26/99	2/25/99	AZCO MICA, INC.	14 & 23-8N-1E
351520	SPENCER #215	3642/625	1/28/99	2/26/99	2/25/99	AZCO MICA, INC.	31-9N-2E
351521	SPENCER #216	3642/626	1/27/99	2/26/99	2/25/99	AZCO MICA, INC.	31-9N-2E
351522	SPENCER #217	3642/627	1/28/99	2/26/99	2/25/99	AZCO MICA, INC.	31-9N-2E
351523	SPENCER #218	3642/628	1/27/99	2/26/99	2/25/99	AZCO MICA, INC.	31-9N-2E
351524	SPENCER #219	3642/629	1/28/99	2/26/99	2/25/99	AZCO MICA, INC.	31-9N-2E
351525	SPENCER #220	3642/630	1/27/99	2/26/99	2/25/99	AZCO MICA, INC.	31-9N-2E
351526	SPENCER #221	3642/631	1/27/99	2/26/99	2/25/99	AZCO MICA, INC.	31-9N-2E
351527	SPENCER #222	3642/632	1/27/99	2/26/99	2/25/99	AZCO MICA, INC.	31-9N-2E
351528	SPENCER #223	3642/633	1/27/99	2/26/99	2/25/99	AZCO MICA, INC.	31-9N-2E
351529	SPENCER #224	3642/634	1/27/99	2/26/99	2/25/99	AZCO MICA, INC.	31-9N-2E
351530	SPENCER #225	3642/635	1/27/99	2/26/99	2/25/99	AZCO MICA, INC.	31-9N-2E
351531	SPENCER #226	3642/636	1/27/99	2/26/99	2/25/99	AZCO MICA, INC.	31-9N-2E
351532	SPENCER #227	3642/637	1/27/99	2/26/99	2/25/99	AZCO MICA, INC.	31-9N-2E
351533	SPENCER #228	3642/638	2/2/99	2/26/99	2/25/99	AZCO MICA, INC.	31-9N-2E
351534	SPENCER #229	3642/639	2/1/99	2/26/99	2/25/99	AZCO MICA, INC.	30-9N-2E
351535	SPENCER #230	3642/640	2/2/99	2/26/99	2/25/99	AZCO MICA, INC.	30 & 31-9N-2E
351536	SPENCER #231	3642/641	2/1/99	2/26/99	2/25/99	AZCO MICA, INC.	30-9N-2E
351537	SPENCER #232	3642/642	2/2/99	2/26/99	2/25/99	AZCO MICA, INC.	30 & 31-9N-2E

56

ENTERED INTO COMPUTER

*DM 10/25/01*



RECEIVED  
BUREAU OF  
LAND MANAGEMENT

2001 AUG 17 A 9:34

AZCO MICA, INC.  
7239 N. El Mirage Road  
Glendale, Arizona 85037

ARIZONA  
STATE OFFICE  
PHOENIX, ARIZONA

EXHIBIT "A"  
PAGE 4 OF 4

AMC NO.	CLAIM NAME	COUNTY BOOK/PAGE	LOCATION DATE	COUNTY REC. DATE	BLM REC. DATE	OWNER	SEC/TOWN/RANGE
351538	SPENCER #233	3642/634	2/1/99	2/26/99	2/25/99	AZCO MICA, INC.	30 & 31-9N-2E
351539	SPENCER #234	3642/644	2/2/99	2/26/99	2/25/99	AZCO MICA, INC.	30-9N-2E
351540	SPENCER #235	3642/645	2/1/99	2/26/99	2/25/99	AZCO MICA, INC.	30 & 31-9N-2E
351541	SPENCER #236	3642/646	2/2/99	2/26/99	2/25/99	AZCO MICA, INC.	30-9N-2E
351542	SPENCER #237	3642/647	2/2/99	2/26/99	2/25/99	AZCO MICA, INC.	30 & 31-9N-2E
351543	SPENCER #238	3642/648	2/2/99	2/26/99	2/25/99	AZCO MICA, INC.	30-9N-2E
351544	SPENCER #239	3642/649	2/2/99	2/26/99	2/25/99	AZCO MICA, INC.	30 & 31-9N-2E
351545	SPENCER #240	3642/650	2/2/99	2/26/99	2/25/99	AZCO MICA, INC.	30-9N-2E
351546	SPENCER #241	3642/651	2/2/99	2/26/99	2/25/99	AZCO MICA, INC.	30 & 31-9N-2E
351547	SPENCER #242	3642/652	2/3/99	2/26/99	2/25/99	AZCO MICA, INC.	30-9N-2E
351548	SPENCER #243	3642/653	2/2/99	2/26/99	2/25/99	AZCO MICA, INC.	30-9N-2E
351549	SPENCER #244	3642/654	2/3/99	2/26/99	2/25/99	AZCO MICA, INC.	30-9N-2E
351550	SPENCER #245	3642/655	2/2/99	2/26/99	2/25/99	AZCO MICA, INC.	30-9N-2E
351551	SPENCER #246	3642/656	2/3/99	2/26/99	2/25/99	AZCO MICA, INC.	30-9N-2E
351552	SPENCER #247	3642/657	2/2/99	2/26/99	2/25/99	AZCO MICA, INC.	30-9N-2E
351553	SPENCER #248	3642/658	2/3/99	2/26/99	2/25/99	AZCO MICA, INC.	30-9N-2E
351554	SPENCER #249	3642/659	2/2/99	2/26/99	2/25/99	AZCO MICA, INC.	30-9N-2E
351555	SPENCER #250	3642/660	2/3/99	2/26/99	2/25/99	AZCO MICA, INC.	30-9N-2E
351556	SPENCER #251	3642/661	2/2/99	2/26/99	2/25/99	AZCO MICA, INC.	30-9N-2E
351557	SPENCER #252	3642/662	2/3/99	2/26/99	2/25/99	AZCO MICA, INC.	30-9N-2E
351558	SPENCER #253	3642/663	2/2/99	2/26/99	2/25/99	AZCO MICA, INC.	30-9N-2E
351559	SPENCER #254	3642/664	2/3/99	2/26/99	2/25/99	AZCO MICA, INC.	30-9N-2E
351560	SPENCER #255	3642/665	2/2/99	2/26/99	2/25/99	AZCO MICA, INC.	30-9N-2E
351561	SPENCER #256	3642/666	2/2/99	2/26/99	2/25/99	AZCO MICA, INC.	30-9N-2E
351562	SPENCER #257	3642/667	2/3/99	2/26/99	2/25/99	AZCO MICA, INC.	19-9N-2E
351563	SPENCER #258	3642/668	2/2/99	2/26/99	2/25/99	AZCO MICA, INC.	19 & 30-9N-2E
351564	SPENCER #259	3642/669	2/3/99	2/26/99	2/25/99	AZCO MICA, INC.	19-9N-2E
351565	SPENCER #260	3642/670	2/3/99	2/26/99	2/25/99	AZCO MICA, INC.	19 & 30-9N-2E
351566	SPENCER #261	3642/671	2/2/99	2/26/99	2/25/99	AZCO MICA, INC.	19-9N-2E
351567	SPENCER #262	3642/672	2/3/99	2/26/99	2/25/99	AZCO MICA, INC.	19 & 30-9N-2E
351568	SPENCER #263	3642/673	2/2/99	2/26/99	2/25/99	AZCO MICA, INC.	19-9N-2E
351569	SPENCER #264	3642/674	2/3/99	2/26/99	2/25/99	AZCO MICA, INC.	19 & 30-9N-2E
351570	SPENCER #265	3642/675	2/2/99	2/26/99	2/25/99	AZCO MICA, INC.	19-9N-2E
351571	SPENCER #266	3642/676	2/3/99	2/26/99	2/25/99	AZCO MICA, INC.	19 & 30-9N-2E
351572	SPENCER #267	3642/677	2/2/99	2/26/99	2/25/99	AZCO MICA, INC.	19-9N-2E
351573	SPENCER #268	3642/678	2/3/99	2/26/99	2/25/99	AZCO MICA, INC.	19 & 30-9N-2E
351574	SPENCER #269	3642/679	2/2/99	2/26/99	2/25/99	AZCO MICA, INC.	19-9N-2E

27

ENTERED INTO COMPUTER

*DM 10/25/01*

RECEIVED  
BUREAU OF  
LAND MANAGEMENT

2001 AUG 17 A 9 34

AZCO MICA, INC.  
7239 N. El Mirage Road  
Glendale, Arizona 85037

RECEIVED  
STATE OFFICE  
PHOENIX, ARIZONA

EXHIBIT B  
PAGE 1 OF 1

AMC NO.	CLAIM NAME	COUNTY DOCKET	LOCATION DATE	COUNTY REC. DATE	BLM REC. DATE	OWNER	SECTION TOWNSHIP/RANGE
352490	MICA 1 MILLSITE	99-0874379	9/8/99	9/20/99	9/17/99	AZCO MICA, INC.	28-T8N-42E
352491	MICA 2 MILLSITE	99-0874380	9/8/99	9/20/99	9/17/99	AZCO MICA, INC.	28-T8N-42E
352492	MICA 3 MILLSITE	99-0874381	9/8/99	9/20/99	9/17/99	AZCO MICA, INC.	28-T8N-42E
352493	MICA 4 MILLSITE	99-0874382	9/8/99	9/20/99	9/17/99	AZCO MICA, INC.	28-T8N-42E
352494	MICA 5 MILLSITE	99-0874383	9/8/99	9/20/99	9/17/99	AZCO MICA, INC.	28-T8N-42E
352495	MICA 6 MILLSITE	99-0874384	9/8/99	9/20/99	9/17/99	AZCO MICA, INC.	28-T8N-42E
352496	MICA 7 MILLSITE	99-0874385	9/8/99	9/20/99	9/17/99	AZCO MICA, INC.	28-T8N-42E
352497	MICA 8 MILLSITE	99-0874386	9/8/99	9/20/99	9/17/99	AZCO MICA, INC.	28-T8N-42E
352498	MICA 9 MILLSITE	99-0874387	9/8/99	9/20/99	9/17/99	AZCO MICA, INC.	28-T8N-42E
352499	MICA 10 MILLSITE	99-0874388	9/8/99	9/20/99	9/17/99	AZCO MICA, INC.	28-T8N-42E
352500	MICA 11 MILLSITE	99-0874389	9/8/99	9/20/99	9/17/99	AZCO MICA, INC.	28-T8N-42E
352501	MICA 12 MILLSITE	99-0874390	9/8/99	9/20/99	9/17/99	AZCO MICA, INC.	28-T8N-42E
352502	MICA 13 MILLSITE	99-0874391	9/8/99	9/20/99	9/17/99	AZCO MICA, INC.	28-T8N-42E
352503	MICA 14 MILLSITE	99-0874392	9/8/99	9/20/99	9/17/99	AZCO MICA, INC.	28-T8N-42E
352504	MICA 15 MILLSITE	99-0874393	9/8/99	9/20/99	9/17/99	AZCO MICA, INC.	28-T8N-42E
352505	MICA 16 MILLSITE	99-0874394	9/8/99	9/20/99	9/17/99	AZCO MICA, INC.	28-T8N-42E
352506	MICA 17 MILLSITE	99-0874395	9/8/99	9/20/99	9/17/99	AZCO MICA, INC.	28-T8N-42E
352507	MICA 18 MILLSITE	99-0874396	9/8/99	9/20/99	9/17/99	AZCO MICA, INC.	27-T8N-42E
352508	MICA 19 MILLSITE	99-0874397	9/8/99	9/20/99	9/17/99	AZCO MICA, INC.	28-T8N-42E
352509	MICA 20 MILLSITE	99-0874398	9/8/99	9/20/99	9/17/99	AZCO MICA, INC.	27-T8N-42E
352510	MICA 21 MILLSITE	99-0874399	9/8/99	9/20/99	9/17/99	AZCO MICA, INC.	28-T8N-42E
352511	MICA 22 MILLSITE	99-0874400	9/8/99	9/20/99	9/17/99	AZCO MICA, INC.	27-T8N-42E
352512	MICA 23 MILLSITE	99-0874401	9/8/99	9/20/99	9/17/99	AZCO MICA, INC.	28-T8N-42E
352513	MICA 24 MILLSITE	99-0874402	9/8/99	9/20/99	9/17/99	AZCO MICA, INC.	27-T8N-42E

24

ENTERED INTO COMPUTER

SM 10/25/01

**United States Department of the Interior  
Bureau of Land Management**  
BUSINESS & SUPPORT SVCS DIV  
222 N CENTRAL AVE  
PHOENIX, AZ 85004 -2203  
Phone: (602) 417-9200

Receipt	
No:	359555

Transaction #: 378037  
Date of Transaction: 08/17/2001

CUSTOMER: AZCO MINING INC  
7239 N EL MIRAGE RD  
GLENDALE, AZ 85307

LINE #	QTY	COMMODITY / SUBJECT / ACTION / PRODUCT	REMARKS	UNIT PRICE	TOTAL
1	1.00	LOCATABLE MINERALS / MINING CLAIMS-NOT NEW-UNADJUD, ONE AUTH NO. ONLY / MINING CLAIM MONEY RECEIVED (455)	MAINT 2002 (229)	- n/a -	\$22,900.00
<b>TOTAL:</b>					<b>\$22,900.00</b>

PAYMENT INFORMATION			
1	AMOUNT:	\$22,900.00	POSTMARKED: 08/15/2001
	TYPE:	CHECK	RECEIVED: 08/17/2001
	CHECK NO:	3897	
	NAME:	AZCO 7239 N EL MIRAGE RD GLENDALE AZ 85307	

**REMARKS**

PHONE: SEE DOC

CASE SERIAL NUMBER INFORMATION		
TRNS #	LINE #	CASES
378037	1	AMC351306/\$22900.00

This receipt was generated by the automated BLM Collections and Billings System and is a paper representation of a portion of the official electronic record contained therein.

DEPARTMENT OF THE INTERIOR  
BUREAU OF LAND MANAGEMENT  
Missing Yearly Attachments for Enter\_Year 2001

AMC351486	SPENCER 181	2000
AMC351488	SPENCER 183	2000
AMC351510	SPENCER 205	2000
AMC351511	SPENCER 206	2000

Ame 351363  
351365  
351367  
351369 - 351378  
351397 - 351402  
351417 - 351426  
351445  
351447 - 351450  
351471  
351473  
351475 - 351484  
351486  
351488  
351510 - 351511

Closed 9/1/2000  
DM

9-18-01

Remailed

2ND COPY - Cert-Mail  
9/18/01

\$

ENTERED INTO COMPUTER

4/13/01

VERIFIED  
RE 4/19/01

**DEPARTMENT OF THE INTERIOR  
BUREAU OF LAND MANAGEMENT**  
Missing Yearly Attachments for      Enter\_Year 2001

---

**AZCO MICA INC**  
7239 N EL MIRAGE RD  
GLENDALE, AZ 85307

**Lead File Number -      AMC351349**

<u>Serial Number</u>	<u>Mc Claim Nm</u>	<u>Last Assess Yr</u>
AMC351363	SPENCER 58	2000
AMC351365	SPENCER 60	2000
AMC351367	SPENCER 62	2000
AMC351369	SPENCER 64	2000
AMC351370	SPENCER 65	2000
AMC351371	SPENCER 66	2000
AMC351372	SPENCER 67	2000
AMC351373	SPENCER 68	2000
AMC351374	SPENCER 69	2000
AMC351375	SPENCER 70	2000
AMC351376	SPENCER 71	2000
AMC351377	SPENCER 72	2000
AMC351378	SPENCER 73	2000
AMC351397	SPENCER 92	2000
AMC351398	SPENCER 93	2000
AMC351399	SPENCER 94	2000
AMC351400	SPENCER 95	2000
AMC351401	SPENCER 96	2000
AMC351402	SPENCER 97	2000
AMC351417	SPENCER 112	2000
AMC351418	SPENCER 113	2000
AMC351419	SPENCER 114	2000
AMC351420	SPENCER 115	2000
AMC351421	SPENCER 116	2000
AMC351422	SPENCER 117	2000
AMC351423	SPENCER 118	2000
AMC351424	SPENCER 119	2000
AMC351425	SPENCER 120	2000
AMC351426	SPENCER 121	2000
AMC351445	SPENCER 140	2000
AMC351447	SPENCER 142	2000
AMC351448	SPENCER 143	2000
AMC351449	SPENCER 144	2000
AMC351450	SPENCER 145	2000
AMC351471	SPENCER 166	2000
AMC351473	SPENCER 168	2000
AMC351475	SPENCER 170	2000
AMC351476	SPENCER 171	2000
AMC351477	SPENCER 172	2000
AMC351478	SPENCER 173	2000
AMC351479	SPENCER 174	2000
AMC351480	SPENCER 175	2000
AMC351481	SPENCER 176	2000
AMC351482	SPENCER 177	2000
AMC351483	SPENCER 178	2000
AMC351484	SPENCER 179	2000



Receipt #: 174088

Lead #: 351349, 351306, 352490

Amount Received: 22,900<sup>00</sup>

Date: 8/22/00

Transaction #: 187290

AMC #	Code	\$\$\$\$\$
351306 - 351362		5700
351364		100
351366		100
351368		100
351379 - 351396		1800
351403 - 351416		1400
351427 - 351444		1800
351446		100
351451 - 351470		2000
351472		100
351474		100
351485		100
351487		100
351489 - 351495		700
351497		100

AMC #	Code	\$\$\$\$\$
357499		100
351501		100
351503		100
351505		100
351507		100
351509		100
351519 - 351574		5600
352490 - 352513		2400

Total: 22900

- 480----POL-----\$5
- 481----NOI-----\$5
- 482----Maint.---\$100
- 396----Trf.-----\$5
- 635----Amd.-----\$5
- 379----Refund

Entered: ASB AUG 25 2000  
Date

Verified: AC 9-22-00  
Date

Sent to Accounts: 9-22-00  
Date

Earned by Accounts: \_\_\_\_\_  
Date



AZCO MICA, INC.  
 7239 N. El Mirage Road  
 Glendale, Arizona 85037

EXHIBIT "A"  
 PAGE 1 OF 4

AMC NO.	CLAIM NAME	COUNTY BOOK/PAGE	LOCATION DATE	COUNTY REC. DATE	BLM REC. DATE	OWNER	SEC/TOWN/RANGE
351306	SPENCER #1	3642/411	2/16/99	2/26/99	2/25/99	AZCO MICA, INC.	18-8N-2E
351307	SPENCER #2	3642/412	2/17/99	2/26/99	2/25/99	AZCO MICA, INC.	18-8N-2E
351308	SPENCER #3	3642/413	2/16/99	2/26/99	2/25/99	AZCO MICA, INC.	13-8N-1E & 18-8N-2E
351309	SPENCER #4	3642/414	2/17/99	2/26/99	2/25/99	AZCO MICA, INC.	13-8N-1E & 18-8N-2E
351310	SPENCER #5	3642/415	2/17/99	2/26/99	2/25/99	AZCO MICA, INC.	18-8N-2E
351311	SPENCER #6	3642/416	2/16/99	2/26/99	2/25/99	AZCO MICA, INC.	7 & 18-8N-2E
351312	SPENCER #7	3642/417	2/16/99	2/26/99	2/25/99	AZCO MICA, INC.	12-8N-1E & 7 & 18-8N-2E
351313	SPENCER #8	3642/418	2/16/99	2/26/99	2/25/99	AZCO MICA, INC.	13-8N-1E & 18-8N-2E
351314	SPENCER #9	3642/419	2/17/99	2/26/99	2/25/99	AZCO MICA, INC.	13-8N-1E
351315	SPENCER #10	3642/420	2/16/99	2/26/99	2/25/99	AZCO MICA, INC.	12-8N-1E
351316	SPENCER #11	3642/421	2/18/99	2/26/99	2/25/99	AZCO MICA, INC.	12-8N-1E
351317	SPENCER #12	3642/422	2/18/99	2/26/99	2/25/99	AZCO MICA, INC.	12-8N-1E & 7-8N-2E
351318	SPENCER #13	3642/423	2/18/99	2/26/99	2/25/99	AZCO MICA, INC.	7-8N-2E
351319	SPENCER #14	3642/424	2/18/99	2/26/99	2/25/99	AZCO MICA, INC.	7-8N-2E
351320	SPENCER #15	3642/425	2/16/99	2/26/99	2/25/99	AZCO MICA, INC.	7 & 18-8N-2E
351321	SPENCER #16	3642/426	2/16/99	2/26/99	2/25/99	AZCO MICA, INC.	18-8N-2E
351322	SPENCER #17	3642/427	2/17/99	2/26/99	2/25/99	AZCO MICA, INC.	18-8N-2E
351323	SPENCER #18	3642/428	2/19/99	2/26/99	2/25/99	AZCO MICA, INC.	7-8N-2E
351324	SPENCER #19	3642/429	2/19/99	2/26/99	2/25/99	AZCO MICA, INC.	12-8N-1E & 7-8N-2E
351325	SPENCER #20	3642/430	2/19/99	2/26/99	2/25/99	AZCO MICA, INC.	12-8N-1E
351326	SPENCER #21	3642/431	2/19/99	2/26/99	2/25/99	AZCO MICA, INC.	7-8N-2E
351327	SPENCER #22	3642/432	2/19/99	2/26/99	2/25/99	AZCO MICA, INC.	7-8N-2E
351328	SPENCER #23	3642/433	2/19/99	2/26/99	2/25/99	AZCO MICA, INC.	7-8N-2E
351329	SPENCER #24	3642/434	2/18/99	2/26/99	2/25/99	AZCO MICA, INC.	7-8N-2E
351330	SPENCER #25	3642/435	2/18/99	2/26/99	2/25/99	AZCO MICA, INC.	7-8N-2E
351331	SPENCER #26	3642/436	2/18/99	2/26/99	2/25/99	AZCO MICA, INC.	7-8N-2E
351332	SPENCER #27	3642/437	2/18/99	2/26/99	2/25/99	AZCO MICA, INC.	7-8N-2E
351333	SPENCER #28	3642/438	2/19/99	2/26/99	2/25/99	AZCO MICA, INC.	7-8N-2E
351334	SPENCER #29	3642/439	2/19/99	2/26/99	2/25/99	AZCO MICA, INC.	7-8N-2E
351335	SPENCER #30	3642/440	2/16/99	2/26/99	2/25/99	AZCO MICA, INC.	7 & 18-8N-2E
351336	SPENCER #31	3642/441	2/16/99	2/26/99	2/25/99	AZCO MICA, INC.	7 & 18-8N-2E
351337	SPENCER #32	3642/442	2/16/99	2/26/99	2/25/99	AZCO MICA, INC.	18-8N-2E
351338	SPENCER #33	3642/443	2/16/99	2/26/99	2/25/99	AZCO MICA, INC.	18-8N-2E
351339	SPENCER #34	3642/444	2/17/99	2/26/99	2/25/99	AZCO MICA, INC.	18-8N-2E
351340	SPENCER #35	3642/445	2/17/99	2/26/99	2/25/99	AZCO MICA, INC.	13-8N-1E
351341	SPENCER #36	3642/446	2/17/99	2/26/99	2/25/99	AZCO MICA, INC.	13-8N-1E & 18-8N-2E
351342	SPENCER #37	3642/447	2/17/99	2/26/99	2/25/99	AZCO MICA, INC.	18-8N-2E
351343	SPENCER #38	3642/448	2/17/99	2/26/99	2/25/99	AZCO MICA, INC.	18-8N-2E
351344	SPENCER #39	3642/449	2/17/99	2/26/99	2/25/99	AZCO MICA, INC.	18-8N-2E
351345	SPENCER #40	3642/450	2/17/99	2/28/99	2/25/99	AZCO MICA, INC.	18-8N-2E
351346	SPENCER #41	3642/451	2/19/99	2/26/99	2/25/99	AZCO MICA, INC.	6 & 7-8N-R2E
351347	SPENCER #42	3642/452	2/19/99	2/26/99	2/25/99	AZCO MICA, INC.	6 & 7-8N-R2E
351348	SPENCER #43	3642/453	2/19/99	2/26/99	2/25/99	AZCO MICA, INC.	6 & 7-8N-R2E
351349	SPENCER #44	3642/454	1/28/99	2/26/99	2/25/99	AZCO MICA, INC.	6-8N-2E & 31-9N-R2E
351350	SPENCER #45	3642/455	1/28/99	2/26/99	2/25/99	AZCO MICA, INC.	6-8N-2E
351351	SPENCER #46	3642/456	1/5/99	2/26/99	2/25/99	AZCO MICA, INC.	6-8N-2E & 31-9N-R2E
351352	SPENCER #47	3642/457	1/5/99	2/26/99	2/25/99	AZCO MICA, INC.	6-8N-2E
351353	SPENCER #48	3642/458	1/5/99	2/26/99	2/25/99	AZCO MICA, INC.	6-8N-2E & 31-9N-R2E
351354	SPENCER #49	3642/459	1/5/99	2/26/99	2/25/99	AZCO MICA, INC.	6-8N-2E
351355	SPENCER #50	3642/460	1/13/99	2/26/99	2/25/99	AZCO MICA, INC.	6-8N-2E & 31-9N-R2E
351356	SPENCER #51	3642/461	1/12/99	2/26/99	2/25/99	AZCO MICA, INC.	6-8N-2E
351357	SPENCER #52	3642/462	1/13/99	2/26/99	2/25/99	AZCO MICA, INC.	6-8N-2E & 31-9N-R2E
351358	SPENCER #53	3642/463	1/12/99	2/26/99	2/25/99	AZCO MICA, INC.	6-8N-2E
351359	SPENCER #54	3642/464	1/13/99	2/26/99	2/25/99	AZCO MICA, INC.	6-8N-2E & 31-9N-R2E
351360	SPENCER #55	3642/465	1/12/99	2/26/99	2/25/99	AZCO MICA, INC.	6-8N-2E
351361	SPENCER #56	3642/466	1/13/99	2/26/99	2/25/99	AZCO MICA, INC.	6-8N-2E & 31-9N-R2E

RECEIVED  
 BLM STATE OFFICE  
 2000 AUG 22 2:37

VERIFIED  
 9-22-00  
 ENTERED INTO COMPUTER  
 AUG 25 2000  
 56

AZCO MICA, INC.  
7239 N. El Mirage Road  
Glendale, Arizona 85037

EXHIBIT "A"  
PAGE 2 OF 4

AMC NO.	CLAIM NAME	COUNTY BOOK/PAGE	LOCATION DATE	COUNTY REC. DATE	BLM REC. DATE	OWNER	SEC/TOWN/RANGE
351362	SPENCER #57	3642/467	1/12/99	2/26/99	2/25/99	AZCO MICA, INC.	6-8N-2E
351364	SPENCER #59	3642/469	1/14/99	2/26/99	2/25/99	AZCO MICA, INC.	1-8N-1E
351366	SPENCER #61	3642/471	1/14/99	2/26/99	2/25/99	AZCO MICA, INC.	1-8N-1E
351368	SPENCER #63	3642/473	1/14/99	2/26/99	2/25/99	AZCO MICA, INC.	1-8N-1E
351379	SPENCER #74	3642/484	1/28/99	2/26/99	2/25/99	AZCO MICA, INC.	6-8N-2E
351380	SPENCER #75	3642/485	1/5/99	2/26/99	2/25/99	AZCO MICA, INC.	6-8N-2E
351381	SPENCER #76	3642/486	1/5/99	2/26/99	2/25/99	AZCO MICA, INC.	6-8N-2E
351382	SPENCER #77	3642/487	1/11/99	2/26/99	2/25/99	AZCO MICA, INC.	6 & 7-8N-2E
351383	SPENCER #78	3642/488	1/11/99	2/26/99	2/25/99	AZCO MICA, INC.	6-8N-2E
351384	SPENCER #79	3642/489	1/11/99	2/26/99	2/25/99	AZCO MICA, INC.	6 & 7-8N-2E
351385	SPENCER #80	3642/490	1/11/99	2/26/99	2/25/99	AZCO MICA, INC.	6-8N-2E
351386	SPENCER #81	3642/491	1/11/99	2/26/99	2/25/99	AZCO MICA, INC.	6 & 7-8N-2E
351387	SPENCER #82	3642/492	1/11/99	2/26/99	2/25/99	AZCO MICA, INC.	6-8N-2E
351388	SPENCER #83	3642/493	1/11/99	2/26/99	2/25/99	AZCO MICA, INC.	6 & 7-8N-2E
351389	SPENCER #84	3642/494	1/11/99	2/26/99	2/25/99	AZCO MICA, INC.	6-8N-2E
351390	SPENCER #85	3642/495	1/6/99	2/26/99	2/25/99	AZCO MICA, INC.	1 & 12-8N-1E
351391	SPENCER #86	3642/496	1/6/99	2/26/99	2/25/99	AZCO MICA, INC.	1-8N-1E
351392	SPENCER #87	3642/497	1/6/99	2/26/99	2/25/99	AZCO MICA, INC.	1 & 12-8N-1E
351393	SPENCER #88	3642/498	1/6/99	2/26/99	2/25/99	AZCO MICA, INC.	1-8N-1E
351394	SPENCER #89	3642/499	1/6/99	2/26/99	2/25/99	AZCO MICA, INC.	1 & 12-8N-1E
351395	SPENCER #90	3642/500	1/6/99	2/26/99	2/25/99	AZCO MICA, INC.	1-8N-1E
351396	SPENCER #91	3642/501	1/6/99	2/26/99	2/25/99	AZCO MICA, INC.	1 & 12-8N-1E
351403	SPENCER #98	3642/508	1/8/99	2/26/99	2/25/99	AZCO MICA, INC.	12-8N-1E
351404	SPENCER #99	3642/509	1/6/99	2/26/99	2/25/99	AZCO MICA, INC.	12-8N-1E
351405	SPENCER #100	3642/510	1/8/99	2/26/99	2/25/99	AZCO MICA, INC.	12-8N-1E
351406	SPENCER #101	3642/511	1/6/99	2/26/99	2/25/99	AZCO MICA, INC.	12-8N-1E
351407	SPENCER #102	3642/512	1/8/99	2/26/99	2/25/99	AZCO MICA, INC.	12-8N-1E
351408	SPENCER #103	3642/513	1/6/99	2/26/99	2/25/99	AZCO MICA, INC.	12-8N-1E
351409	SPENCER #104	3642/514	1/8/99	2/26/99	2/25/99	AZCO MICA, INC.	12-8N-1E
351410	SPENCER #105	3642/515	1/6/99	2/26/99	2/25/99	AZCO MICA, INC.	12-8N-1E
351411	SPENCER #106	3642/516	1/8/99	2/26/99	2/25/99	AZCO MICA, INC.	12-8N-1E
351412	SPENCER #107	3642/517	1/6/99	2/26/99	2/25/99	AZCO MICA, INC.	12-8N-1E
351413	SPENCER #108	3642/518	12/8/98	2/26/99	2/25/99	AZCO MICA, INC.	12-8N-1E
351414	SPENCER #109	3642/519	1/14/99	2/26/99	2/25/99	AZCO MICA, INC.	12-8N-1E
351415	SPENCER #110	3642/520	12/8/98	2/26/99	2/25/99	AZCO MICA, INC.	12-8N-1E
351416	SPENCER #111	3642/521	1/14/99	2/26/99	2/25/99	AZCO MICA, INC.	12-8N-1E
351427	SPENCER #122	3642/532	1/7/99	2/26/99	2/25/99	AZCO MICA, INC.	12-8N-1E
351428	SPENCER #123	3642/533	12/15/98	2/26/99	2/25/99	AZCO MICA, INC.	13-8N-1E
351429	SPENCER #124	3642/534	1/7/99	2/26/99	2/25/99	AZCO MICA, INC.	12-8N-1E
351430	SPENCER #125	3642/535	12/15/98	2/26/99	2/25/99	AZCO MICA, INC.	13-8N-1E
351431	SPENCER #126	3642/536	1/7/99	2/26/99	2/25/99	AZCO MICA, INC.	12-8N-1E
351432	SPENCER #127	3642/537	12/15/98	2/26/99	2/25/99	AZCO MICA, INC.	13-8N-1E
351433	SPENCER #128	3642/538	1/7/99	2/26/99	2/25/99	AZCO MICA, INC.	12-8N-1E
351434	SPENCER #129	3642/539	12/15/98	2/26/99	2/25/99	AZCO MICA, INC.	13-8N-1E
351435	SPENCER #130	3642/540	1/19/99	2/26/99	2/25/99	AZCO MICA, INC.	12-8N-1E
351436	SPENCER #131	3642/541	12/15/98	2/26/99	2/25/99	AZCO MICA, INC.	13-8N-1E
351437	SPENCER #132	3642/542	1/19/99	2/26/99	2/25/99	AZCO MICA, INC.	12-8N-1E
351438	SPENCER #133	3642/543	1/21/99	2/26/99	2/25/99	AZCO MICA, INC.	13-8N-1E
351439	SPENCER #134	3642/544	1/19/99	2/26/99	2/25/99	AZCO MICA, INC.	12-8N-1E
351440	SPENCER #135	3642/545	1/21/99	2/26/99	2/25/99	AZCO MICA, INC.	13-8N-1E
351441	SPENCER #136	3642/546	1/19/99	2/26/99	2/25/99	AZCO MICA, INC.	11 & 12-8N-1E
351442	SPENCER #137	3642/547	1/21/99	2/26/99	2/25/99	AZCO MICA, INC.	13 & 14-8N-1E
351443	SPENCER #138	3642/548	1/19/99	2/26/99	2/25/99	AZCO MICA, INC.	11-8N-1E
351444	SPENCER #139	3642/549	1/21/99	2/26/99	2/25/99	AZCO MICA, INC.	14-8N-1E
351446	SPENCER #141	3642/551	1/25/99	2/26/99	2/25/99	AZCO MICA, INC.	14-8N-1E
351451	SPENCER #146	3642/556	12/15/98	2/26/99	2/25/99	AZCO MICA, INC.	13-8N-1E

RECEIVED  
 B.L.M. STATE OFFICE  
 2008 AUG 22 P 2:37

VERIFIED  
 9-22-02

ENTERED INTO COMPUTER  
 AUG 25 2008

56

AZCO MICA, INC.  
 7239 N. El Mirage Road  
 Glendale, Arizona 85037

EXHIBIT "A"  
 PAGE 3 OF 4

AMC NO.	CLAIM NAME	COUNTY BOOK/PAGE	LOCATION DATE	COUNTY REC. DATE	BLM REC. DATE	OWNER	SEC/TOWN/RANGE
351452	SPENCER #147	3642/557	12/18/98	2/26/99	2/25/99	AZCO MICA, INC.	13-8N-1E
351453	SPENCER #148	3642/558	12/15/98	2/26/99	2/25/99	AZCO MICA, INC.	13-8N-1E
351454	SPENCER #149	3642/559	12/18/98	2/26/99	2/25/99	AZCO MICA, INC.	13-8N-1E
351455	SPENCER #150	3642/560	12/15/98	2/26/99	2/25/99	AZCO MICA, INC.	12-8N-1E
351456	SPENCER #151	3642/561	12/18/98	2/26/99	2/25/99	AZCO MICA, INC.	13-8N-1E
351457	SPENCER #152	3642/562	12/15/98	2/26/99	2/25/99	AZCO MICA, INC.	13-8N-1E
351458	SPENCER #153	3642/563	12/18/98	2/26/99	2/25/99	AZCO MICA, INC.	13-8N-1E
351459	SPENCER #154	3642/564	12/15/98	2/26/99	2/25/99	AZCO MICA, INC.	13-8N-1E
351460	SPENCER #155	3642/565	12/18/98	2/26/99	2/25/99	AZCO MICA, INC.	13-8N-1E
351461	SPENCER #156	3642/566	1/20/99	2/26/99	2/25/99	AZCO MICA, INC.	13-8N-1E
351462	SPENCER #157	3642/567	12/18/98	2/26/99	2/25/99	AZCO MICA, INC.	13-8N-1E
351463	SPENCER #158	3642/568	1/20/99	2/26/99	2/25/99	AZCO MICA, INC.	13-8N-1E
351464	SPENCER #159	3642/569	12/18/98	2/26/99	2/25/99	AZCO MICA, INC.	13-8N-1E
351465	SPENCER #160	3642/570	1/20/99	2/26/99	2/25/99	AZCO MICA, INC.	13 & 14-8N-1E
351466	SPENCER #161	3642/571	12/18/98	2/26/99	2/25/99	AZCO MICA, INC.	13 & 14-8N-1E
351467	SPENCER #162	3642/572	1/20/99	2/26/99	2/25/99	AZCO MICA, INC.	14-8N-1E
351468	SPENCER #163	3642/573	12/22/98	2/26/99	2/25/99	AZCO MICA, INC.	14-8N-1E
351469	SPENCER #164	3642/574	1/25/99	2/26/99	2/25/99	AZCO MICA, INC.	14-8N-1E
351470	SPENCER #165	3642/575	12/22/98	2/26/99	2/25/99	AZCO MICA, INC.	14-8N-1E
351472	SPENCER #167	3642/577	12/22/98	2/26/99	2/25/99	AZCO MICA, INC.	14-8N-1E
351474	SPENCER #169	3642/579	12/22/98	2/26/99	2/25/99	AZCO MICA, INC.	14-8N-1E
351485	SPENCER #180	3642/590	12/18/98	2/26/99	2/25/99	AZCO MICA, INC.	13 & 24-8N-1E
351487	SPENCER #182	3642/592	12/18/98	2/26/99	2/25/99	AZCO MICA, INC.	13 & 24-8N-1E
351489	SPENCER #184	3642/594	12/18/98	2/26/99	2/25/99	AZCO MICA, INC.	13 & 24-8N-1E
351490	SPENCER #185	3642/595	12/21/98	2/26/99	2/25/99	AZCO MICA, INC.	24-8N-1E
351491	SPENCER #186	3642/596	12/18/98	2/26/99	2/25/99	AZCO MICA, INC.	13 & 24-8N-1E
351492	SPENCER #187	3642/597	1/6/99	2/26/99	2/25/99	AZCO MICA, INC.	24-8N-1E
351493	SPENCER #188	3642/598	12/18/98	2/26/99	2/25/99	AZCO MICA, INC.	13 & 24-8N-1E
351494	SPENCER #189	3642/599	1/6/99	2/26/99	2/25/99	AZCO MICA, INC.	23 & 24-8N-1E
351495	SPENCER #190	3642/600	12/18/98	2/26/99	2/25/99	AZCO MICA, INC.	13,14,23 & 24-8N-1E
351497	SPENCER #192	3642/602	12/22/98	2/26/99	2/25/99	AZCO MICA, INC.	14 & 23-8N-1E
351499	SPENCER #194	3642/604	12/22/98	2/26/99	2/25/99	AZCO MICA, INC.	14 & 23-8N-1E
351501	SPENCER #196	3642/606	12/22/98	2/26/99	2/25/99	AZCO MICA, INC.	14 & 23-8N-1E
351503	SPENCER #198	3642/608	12/22/98	2/26/99	2/25/99	AZCO MICA, INC.	14 & 23-8N-1E
351505	SPENCER #200	3642/610	12/29/98	2/26/99	2/25/99	AZCO MICA, INC.	14 & 23-8N-1E
351507	SPENCER #202	3642/612	12/29/98	2/26/99	2/25/99	AZCO MICA, INC.	14 & 23-8N-1E
351509	SPENCER #204	3642/614	12/29/98	2/26/99	2/25/99	AZCO MICA, INC.	14 & 23-8N-1E
351519	SPENCER #214	3642/624	1/27/99	2/26/99	2/25/99	AZCO MICA, INC.	31-9N-2E
351520	SPENCER #215	3642/625	1/28/99	2/26/99	2/25/99	AZCO MICA, INC.	31-9N-2E
351521	SPENCER #216	3642/626	1/27/99	2/26/99	2/25/99	AZCO MICA, INC.	31-9N-2E
351522	SPENCER #217	3642/627	1/28/99	2/26/99	2/25/99	AZCO MICA, INC.	31-9N-2E
351523	SPENCER #218	3642/628	1/27/99	2/26/99	2/25/99	AZCO MICA, INC.	31-9N-2E
351524	SPENCER #219	3642/629	1/28/99	2/26/99	2/25/99	AZCO MICA, INC.	31-9N-2E
351525	SPENCER #220	3642/630	1/27/99	2/26/99	2/25/99	AZCO MICA, INC.	31-9N-2E
351526	SPENCER #221	3642/631	1/27/99	2/26/99	2/25/99	AZCO MICA, INC.	31-9N-2E
351527	SPENCER #222	3642/632	1/27/99	2/26/99	2/25/99	AZCO MICA, INC.	31-9N-2E
351528	SPENCER #223	3642/633	1/27/99	2/26/99	2/25/99	AZCO MICA, INC.	31-9N-2E
351529	SPENCER #224	3642/634	1/27/99	2/26/99	2/25/99	AZCO MICA, INC.	31-9N-2E
351530	SPENCER #225	3642/635	1/27/99	2/26/99	2/25/99	AZCO MICA, INC.	31-9N-2E
351531	SPENCER #226	3642/636	1/27/99	2/26/99	2/25/99	AZCO MICA, INC.	31-9N-2E
351532	SPENCER #227	3642/637	1/27/99	2/26/99	2/25/99	AZCO MICA, INC.	31-9N-2E
351533	SPENCER #228	3642/638	2/2/99	2/26/99	2/25/99	AZCO MICA, INC.	30-9N-2E
351534	SPENCER #229	3642/639	2/1/99	2/26/99	2/25/99	AZCO MICA, INC.	30 & 31-9N-2E
351535	SPENCER #230	3642/640	2/2/99	2/26/99	2/25/99	AZCO MICA, INC.	30-9N-2E
351536	SPENCER #231	3642/641	2/1/99	2/26/99	2/25/99	AZCO MICA, INC.	30 & 31-9N-2E
351537	SPENCER #232	3642/642	2/2/99	2/26/99	2/25/99	AZCO MICA, INC.	30-9N-2E

2000 AUG 22 P 2:37

RECEIVED  
BLM DISTRICT OFFICE

ENTERED INTO COMPUTER

VERIFIED  
*9-22-00*

AUG 25 2000

56



AZCO MICA, INC.  
 7239 N. El Mirage Road  
 Glendale, Arizona 85037

EXHIBIT "A"  
 PAGE 4 OF 4

AMC NO.	CLAIM NAME	COUNTY BOOK/PAGE	LOCATION DATE	COUNTY REC. DATE	BLM REC. DATE	OWNER	SEC/TOWN/RANGE
351538	SPENCER #233	3642/634	2/1/99	2/26/99	2/25/99	AZCO MICA, INC.	30 & 31-9N-2E
351539	SPENCER #234	3642/644	2/2/99	2/26/99	2/25/99	AZCO MICA, INC.	30-9N-2E
351540	SPENCER #235	3642/645	2/1/99	2/26/99	2/25/99	AZCO MICA, INC.	30 & 31-9N-2E
351541	SPENCER #236	3642/646	2/2/99	2/26/99	2/25/99	AZCO MICA, INC.	30-9N-2E
351542	SPENCER #237	3642/647	2/2/99	2/26/99	2/25/99	AZCO MICA, INC.	30 & 31-9N-2E
351543	SPENCER #238	3642/648	2/2/99	2/26/99	2/25/99	AZCO MICA, INC.	30-9N-2E
351544	SPENCER #239	3642/649	2/2/99	2/26/99	2/25/99	AZCO MICA, INC.	30 & 31-9N-2E
351545	SPENCER #240	3642/650	2/2/99	2/26/99	2/25/99	AZCO MICA, INC.	30-9N-2E
351546	SPENCER #241	3642/651	2/2/99	2/26/99	2/25/99	AZCO MICA, INC.	30 & 31-9N-2E
351547	SPENCER #242	3642/652	2/3/99	2/26/99	2/25/99	AZCO MICA, INC.	30-9N-2E
351548	SPENCER #243	3642/653	2/2/99	2/26/99	2/25/99	AZCO MICA, INC.	30-9N-2E
351549	SPENCER #244	3642/654	2/3/99	2/26/99	2/25/99	AZCO MICA, INC.	30-9N-2E
351550	SPENCER #245	3642/655	2/2/99	2/26/99	2/25/99	AZCO MICA, INC.	30-9N-2E
351551	SPENCER #246	3642/656	2/3/99	2/26/99	2/25/99	AZCO MICA, INC.	30-9N-2E
351552	SPENCER #247	3642/657	2/2/99	2/26/99	2/25/99	AZCO MICA, INC.	30-9N-2E
351553	SPENCER #248	3642/658	2/3/99	2/26/99	2/25/99	AZCO MICA, INC.	30-9N-2E
351554	SPENCER #249	3642/659	2/2/99	2/26/99	2/25/99	AZCO MICA, INC.	30-9N-2E
351555	SPENCER #250	3642/660	2/3/99	2/26/99	2/25/99	AZCO MICA, INC.	30-9N-2E
351556	SPENCER #251	3642/661	2/2/99	2/26/99	2/25/99	AZCO MICA, INC.	30-9N-2E
351557	SPENCER #252	3642/662	2/3/99	2/26/99	2/25/99	AZCO MICA, INC.	30-9N-2E
351558	SPENCER #253	3642/663	2/2/99	2/26/99	2/25/99	AZCO MICA, INC.	30-9N-2E
351559	SPENCER #254	3642/664	2/3/99	2/26/99	2/25/99	AZCO MICA, INC.	30-9N-2E
351560	SPENCER #255	3642/665	2/2/99	2/26/99	2/25/99	AZCO MICA, INC.	30-9N-2E
351561	SPENCER #256	3642/666	2/2/99	2/26/99	2/25/99	AZCO MICA, INC.	19-9N-2E
351562	SPENCER #257	3642/667	2/3/99	2/26/99	2/25/99	AZCO MICA, INC.	19 & 30-9N-2E
351563	SPENCER #258	3642/668	2/2/99	2/26/99	2/25/99	AZCO MICA, INC.	19-9N-2E
351564	SPENCER #259	3642/669	2/3/99	2/26/99	2/25/99	AZCO MICA, INC.	19 & 30-9N-2E
351565	SPENCER #260	3642/670	2/2/99	2/26/99	2/25/99	AZCO MICA, INC.	19-9N-2E
351566	SPENCER #261	3642/671	2/3/99	2/26/99	2/25/99	AZCO MICA, INC.	19 & 30-9N-2E
351567	SPENCER #262	3642/672	2/2/99	2/26/99	2/25/99	AZCO MICA, INC.	19-9N-2E
351568	SPENCER #263	3642/673	2/3/99	2/26/99	2/25/99	AZCO MICA, INC.	19 & 30-9N-2E
351569	SPENCER #264	3642/674	2/2/99	2/26/99	2/25/99	AZCO MICA, INC.	19-9N-2E
351570	SPENCER #265	3642/675	2/3/99	2/26/99	2/25/99	AZCO MICA, INC.	19 & 30-9N-2E
351571	SPENCER #266	3642/676	2/2/99	2/26/99	2/25/99	AZCO MICA, INC.	19-9N-2E
351572	SPENCER #267	3642/677	2/3/99	2/26/99	2/25/99	AZCO MICA, INC.	19 & 30-9N-2E
351573	SPENCER #268	3642/678	2/2/99	2/26/99	2/25/99	AZCO MICA, INC.	19-9N-2E
351574	SPENCER #269	3642/679	2/3/99	2/26/99	2/25/99	AZCO MICA, INC.	19 & 30-9N-2E

ENTERED INTO COMPUTER

AUG 25 2000

PHOENIX, ARIZONA

2000 AUG 22 P 2: 37

RECEIVED  
 BLM AZ STATE OFFICE

VERIFIED

*Signature*

37



AZCO MICA, INC.  
 7239 N. El Mirage Road  
 Glendale, Arizona 85037

EXHIBIT "A"  
 PAGE 1 OF 1

AMC NO.	CLAIM NAME	COUNTY DOCKET	LOCATION DATE	COUNTY REC. DATE	BLM REC. DATE	OWNER	SECTION TOWNSHIP/RANGE
352490	MICA 1 MILLSITE	99-0874379	9/8/99	9/20/99	9/17/99	AZCO MICA, INC.	28-T8N-42E
352491	MICA 2 MILLSITE	99-0874380	9/8/99	9/20/99	9/17/99	AZCO MICA, INC.	28-T8N-42E
352492	MICA 3 MILLSITE	99-0874381	9/8/99	9/20/99	9/17/99	AZCO MICA, INC.	28-T8N-42E
352493	MICA 4 MILLSITE	99-0874382	9/8/99	9/20/99	9/17/99	AZCO MICA, INC.	28-T8N-42E
352494	MICA 5 MILLSITE	99-0874383	9/8/99	9/20/99	9/17/99	AZCO MICA, INC.	28-T8N-42E
352495	MICA 6 MILLSITE	99-0874384	9/8/99	9/20/99	9/17/99	AZCO MICA, INC.	28-T8N-42E
352496	MICA 7 MILLSITE	99-0874385	9/8/99	9/20/99	9/17/99	AZCO MICA, INC.	28-T8N-42E
352497	MICA 8 MILLSITE	99-0874386	9/8/99	9/20/99	9/17/99	AZCO MICA, INC.	28-T8N-42E
352498	MICA 9 MILLSITE	99-0874387	9/8/99	9/20/99	9/17/99	AZCO MICA, INC.	28-T8N-42E
352499	MICA 10 MILLSITE	99-0874388	9/8/99	9/20/99	9/17/99	AZCO MICA, INC.	28-T8N-42E
352500	MICA 11 MILLSITE	99-0874389	9/8/99	9/20/99	9/17/99	AZCO MICA, INC.	28-T8N-42E
352501	MICA 12 MILLSITE	99-0874390	9/8/99	9/20/99	9/17/99	AZCO MICA, INC.	28-T8N-42E
352502	MICA 13 MILLSITE	99-0874391	9/8/99	9/20/99	9/17/99	AZCO MICA, INC.	28-T8N-42E
352503	MICA 14 MILLSITE	99-0874392	9/8/99	9/20/99	9/17/99	AZCO MICA, INC.	28-T8N-42E
352504	MICA 15 MILLSITE	99-0874393	9/8/99	9/20/99	9/17/99	AZCO MICA, INC.	28-T8N-42E
352505	MICA 16 MILLSITE	99-0874394	9/8/99	9/20/99	9/17/99	AZCO MICA, INC.	28-T8N-42E
352506	MICA 17 MILLSITE	99-0874395	9/8/99	9/20/99	9/17/99	AZCO MICA, INC.	28-T8N-42E
352507	MICA 18 MILLSITE	99-0874396	9/8/99	9/20/99	9/17/99	AZCO MICA, INC.	27-T8N-42E
352508	MICA 19 MILLSITE	99-0874397	9/8/99	9/20/99	9/17/99	AZCO MICA, INC.	28-T8N-42E
352509	MICA 20 MILLSITE	99-0874398	9/8/99	9/20/99	9/17/99	AZCO MICA, INC.	27-T8N-42E
352510	MICA 21 MILLSITE	99-0874399	9/8/99	9/20/99	9/17/99	AZCO MICA, INC.	28-T8N-42E
352511	MICA 22 MILLSITE	99-0874400	9/8/99	9/20/99	9/17/99	AZCO MICA, INC.	27-T8N-42E
352512	MICA 23 MILLSITE	99-0874401	9/8/99	9/20/99	9/17/99	AZCO MICA, INC.	28-T8N-42E
352513	MICA 24 MILLSITE	99-0874402	9/8/99	9/20/99	9/17/99	AZCO MICA, INC.	27-T8N-42E

ENCLOSURE, ARIZONA

2000 AUG 22 P 2:36

RECEIVED  
 BLM FIELD OFFICE

24

**United States Department of the Interior**  
**Bureau of Land Management**  
 BUSINESS & SUPPORT SVCS DIV  
 222 N CENTRAL AVE  
 PHOENIX, AZ 85004 -2203  
 Phone: (602) 417-9200

Receipt	
No:	174088

**Transaction #:** 187290  
**Date of Transaction:** 08/22/2000

**CUSTOMER:** DIETZ AND ASSOCIATES  
 4706 N 31ST DRIVE  
 PHOENIX, AZ 85017

LINE #	QTY	COMMODITY / SUBJECT / ACTION / PRODUCT	REMARKS	UNIT PRICE	TOTAL
1	1	LOCATABLE MINERALS / MINING CLAIMS-ACCOUNTS/UNADJUDICATED / MINING CLAIM MONEY RECEIVED (455)	MAIN 2001 (229)	- n/a -	\$22,900.00

**TOTAL: \$22,900.00**

**PAYMENT INFORMATION**

1	<b>AMOUNT:</b>	\$22,900.00	<b>POSTMARKED:</b>	N/A
	<b>TYPE:</b>	CHECK	<b>RECEIVED:</b>	08/22/2000
	<b>CHECK NO:</b>	2745		
	<b>NAME:</b>	AZCO 7239 NORTH EL MIRAGE ROAD GLENDALE AZ 85307		

**REMARKS**

NO PHONE #

**CASE SERIAL NUMBER INFORMATION**

TRNS #	LINE #	CASES
187290	1	AMC351306

This receipt was generated by the automated BLM Collections and Billings System and is a paper representation of a portion of the official electronic record contained therein.







AZCO Mining, Inc.  
 2420 N. Huachuca Drive  
 Tucson, Arizona 85745

RECEIVED  
 B.L.M. AZ STATE OFFICE

1999 AUG 19 P 1:20

EXHIBIT "A"  
 PAGE 1 OF 4

PHOENIX, ARIZONA

AMC NO.	CLAIM NAME	COUNTY BOOK/PAGE	LOCATION DATE	COUNTY REC. DATE	BLM REC. DATE	OWNER	SECTION TOWNSHIP/RANGE
351349	SPENCER #44	3642/454	1/28/99	2/26/99	2/25/99	AZCO Mining, Inc.	6-8N-2E & 31-9N-R2E
351350	SPENCER #45	3642/455	1/28/99	2/26/99	2/25/99	AZCO Mining, Inc.	6-8N-2E
351351	SPENCER #46	3642/456	1/5/99	2/26/99	2/25/99	AZCO Mining, Inc.	6-8N-2E & 31-9N-R2E
351352	SPENCER #47	3642/457	1/5/99	2/26/99	2/25/99	AZCO Mining, Inc.	6-8N-2E
351353	SPENCER #48	3642/458	1/5/99	2/26/99	2/25/99	AZCO Mining, Inc.	6-8N-2E & 31-9N-R2E
351354	SPENCER #49	3642/459	1/5/99	2/26/99	2/25/99	AZCO Mining, Inc.	6-8N-2E
351355	SPENCER #50	3642/460	1/13/99	2/26/99	2/25/99	AZCO Mining, Inc.	6-8N-2E & 31-9N-R2E
351356	SPENCER #51	3642/461	1/12/99	2/26/99	2/25/99	AZCO Mining, Inc.	6-8N-2E
351357	SPENCER #52	3642/462	1/13/99	2/26/99	2/25/99	AZCO Mining, Inc.	6-8N-2E & 31-9N-R2E
351358	SPENCER #53	3642/463	1/12/99	2/26/99	2/25/99	AZCO Mining, Inc.	6-8N-2E
351359	SPENCER #54	3642/464	1/13/99	2/26/99	2/25/99	AZCO Mining, Inc.	6-8N-2E & 31-9N-R2E
351360	SPENCER #55	3642/465	1/12/99	2/26/99	2/25/99	AZCO Mining, Inc.	6-8N-2E
351361	SPENCER #56	3642/466	1/13/99	2/26/99	2/25/99	AZCO Mining, Inc.	6-8N-2E & 31-9N-R2E
351362	SPENCER #57	3642/467	1/12/99	2/26/99	2/25/99	AZCO Mining, Inc.	6-8N-2E
351363	SPENCER #58	3642/468	1/13/99	2/26/99	2/25/99	AZCO Mining, Inc.	1-8N-1E & 36-9N-1E
351364	SPENCER #59	3642/469	1/14/99	2/26/99	2/25/99	AZCO Mining, Inc.	1-8N-1E
351365	SPENCER #60	3642/470	1/13/99	2/26/99	2/25/99	AZCO Mining, Inc.	1-8N-1E & 36-9N-1E
351366	SPENCER #61	3642/471	1/14/99	2/26/99	2/25/99	AZCO Mining, Inc.	1-8N-1E
351367	SPENCER #62	3642/472	1/13/99	2/26/99	2/25/99	AZCO Mining, Inc.	1-8N-1E & 36-9N-1E
351368	SPENCER #63	3642/473	1/14/99	2/26/99	2/25/99	AZCO Mining, Inc.	1-8N-1E
351369	SPENCER #64	3642/474	1/13/99	2/26/99	2/25/99	AZCO Mining, Inc.	1-8N-1E & 36-9N-1E
351370	SPENCER #65	3642/475	1/14/99	2/26/99	2/25/99	AZCO Mining, Inc.	1-8N-1E
351371	SPENCER #66	3642/476	1/13/99	2/26/99	2/25/99	AZCO Mining, Inc.	1-8N-1E & 36-9N-1E
351372	SPENCER #67	3642/477	1/14/99	2/26/99	2/25/99	AZCO Mining, Inc.	1-8N-1E
351373	SPENCER #68	3642/478	1/19/99	2/26/99	2/25/99	AZCO Mining, Inc.	1-8N-1E & 36-9N-1E
351374	SPENCER #69	3642/479	1/14/99	2/26/99	2/25/99	AZCO Mining, Inc.	1-8N-1E
351375	SPENCER #70	3642/480	1/19/99	2/26/99	2/25/99	AZCO Mining, Inc.	1-8N-1E & 36-9N-1E
351376	SPENCER #71	3642/481	1/14/99	2/26/99	2/25/99	AZCO Mining, Inc.	1-8N-1E
351377	SPENCER #72	3642/482	1/19/99	2/26/99	2/25/99	AZCO Mining, Inc.	1-8N-1E & 36-9N-1E
351378	SPENCER #73	3642/483	1/19/99	2/26/99	2/25/99	AZCO Mining, Inc.	1 & 2-8N-1E & 35 & 36-9N-1E
351379	SPENCER #74	3642/484	1/28/99	2/26/99	2/25/99	AZCO Mining, Inc.	6-8N-2E
351380	SPENCER #75	3642/485	1/5/99	2/26/99	2/25/99	AZCO Mining, Inc.	6-8N-2E
351381	SPENCER #76	3642/486	1/5/99	2/26/99	2/25/99	AZCO Mining, Inc.	6-8N-2E
351382	SPENCER #77	3642/487	1/11/99	2/26/99	2/25/99	AZCO Mining, Inc.	6 & 7-8N-2E
351383	SPENCER #78	3642/488	1/11/99	2/26/99	2/25/99	AZCO Mining, Inc.	6-8N-2E
351384	SPENCER #79	3642/489	1/11/99	2/26/99	2/25/99	AZCO Mining, Inc.	6 & 7-8N-2E
351385	SPENCER #80	3642/490	1/11/99	2/26/99	2/25/99	AZCO Mining, Inc.	6-8N-2E
351386	SPENCER #81	3642/491	1/11/99	2/26/99	2/25/99	AZCO Mining, Inc.	6 & 7-8N-2E
351387	SPENCER #82	3642/492	1/11/99	2/26/99	2/25/99	AZCO Mining, Inc.	6-8N-2E
351388	SPENCER #83	3642/493	1/11/99	2/26/99	2/25/99	AZCO Mining, Inc.	6 & 7-8N-2E
351389	SPENCER #84	3642/494	1/11/99	2/26/99	2/25/99	AZCO Mining, Inc.	6-8N-2E
351390	SPENCER #85	3642/495	1/6/99	2/26/99	2/25/99	AZCO Mining, Inc.	1 & 12-8N-1E
351391	SPENCER #86	3642/496	1/6/99	2/26/99	2/25/99	AZCO Mining, Inc.	1-8N-1E
351392	SPENCER #87	3642/497	1/6/99	2/26/99	2/25/99	AZCO Mining, Inc.	1 & 12-8N-1E
351393	SPENCER #88	3642/498	1/6/99	2/26/99	2/25/99	AZCO Mining, Inc.	1-8N-1E
351394	SPENCER #89	3642/499	1/6/99	2/26/99	2/25/99	AZCO Mining, Inc.	1 & 12-8N-1E
351395	SPENCER #90	3642/500	1/6/99	2/26/99	2/25/99	AZCO Mining, Inc.	1-8N-1E
351396	SPENCER #91	3642/501	1/6/99	2/26/99	2/25/99	AZCO Mining, Inc.	1 & 12-8N-1E
351397	SPENCER #92	3642/502	1/6/99	2/26/99	2/25/99	AZCO Mining, Inc.	1-8N-1E
351398	SPENCER #93	3642/503	1/6/99	2/26/99	2/25/99	AZCO Mining, Inc.	1 & 12-8N-1E
351399	SPENCER #94	3642/504	1/6/99	2/26/99	2/25/99	AZCO Mining, Inc.	1-8N-1E
351400	SPENCER #95	3642/505	1/6/99	2/26/99	2/25/99	AZCO Mining, Inc.	1 & 12-8N-1E
351401	SPENCER #96	3642/506	1/6/99	2/26/99	2/25/99	AZCO Mining, Inc.	1-8N-1E
351402	SPENCER #97	3642/507	1/6/99	2/26/99	2/25/99	AZCO Mining, Inc.	1 & 12-8N-1E
351403	SPENCER #98	3642/508	1/8/99	2/26/99	2/25/99	AZCO Mining, Inc.	12-8N-1E
351404	SPENCER #99	3642/509	1/6/99	2/26/99	2/25/99	AZCO Mining, Inc.	12-8N-1E
351405	SPENCER #100	3642/510	1/8/99	2/26/99	2/25/99	AZCO Mining, Inc.	12-8N-1E
351406	SPENCER #101	3642/511	1/6/99	2/26/99	2/25/99	AZCO Mining, Inc.	12-8N-1E
351407	SPENCER #102	3642/512	1/8/99	2/26/99	2/25/99	AZCO Mining, Inc.	12-8N-1E
351408	SPENCER #103	3642/513	1/6/99	2/26/99	2/25/99	AZCO Mining, Inc.	12-8N-1E

ENTERED INTO COMPUTER

9/18/99 *Sc*

*60 KC*

AMC NO.	CLAIM NAME	COUNTY BOOK/PAGE	LOCATION DATE	COUNTY REC. DATE	UG BLM # REC. DATE	OWNER	SECTION TOWNSHIP/RANGE
351409	SPENCER #104	3642/514	1/8/99	2/26/99	2/25/99	AZCO Mining, Inc.	12-8N-1E
351410	SPENCER #105	3642/515	1/6/99	2/26/99	2/25/99	AZCO Mining, Inc.	12-8N-1E
351411	SPENCER #106	3642/516	1/8/99	2/26/99	2/25/99	AZCO Mining, Inc.	12-8N-1E
351412	SPENCER #107	3642/517	1/6/99	2/26/99	2/25/99	AZCO Mining, Inc.	12-8N-1E
351413	SPENCER #108	3642/518	12/8/98	2/26/99	2/25/99	AZCO Mining, Inc.	12-8N-1E
351414	SPENCER #109	3642/519	1/14/99	2/26/99	2/25/99	AZCO Mining, Inc.	12-8N-1E
351415	SPENCER #110	3642/520	12/8/98	2/26/99	2/25/99	AZCO Mining, Inc.	12-8N-1E
351416	SPENCER #111	3642/521	1/14/99	2/26/99	2/25/99	AZCO Mining, Inc.	12-8N-1E
351417	SPENCER #112	3642/522	12/8/98	2/26/99	2/25/99	AZCO Mining, Inc.	11 & 12-8N-1E
351418	SPENCER #113	3642/523	1/14/99	2/26/99	2/25/99	AZCO Mining, Inc.	11 & 12-8N-1E
351419	SPENCER #114	3642/524	1/18/99	2/26/99	2/25/99	AZCO Mining, Inc.	11-8N-1E
351420	SPENCER #115	3642/525	1/18/99	2/26/99	2/25/99	AZCO Mining, Inc.	11-8N-1E
351421	SPENCER #116	3642/526	1/18/99	2/26/99	2/25/99	AZCO Mining, Inc.	11-8N-1E
351422	SPENCER #117	3642/527	1/18/99	2/26/99	2/25/99	AZCO Mining, Inc.	11-8N-1E
351423	SPENCER #118	3642/528	1/18/99	2/26/99	2/25/99	AZCO Mining, Inc.	11-8N-1E
351424	SPENCER #119	3642/529	1/18/99	2/26/99	2/25/99	AZCO Mining, Inc.	11-8N-1E
351425	SPENCER #120	3642/530	1/18/99	2/26/99	2/25/99	AZCO Mining, Inc.	11-8N-1E
351426	SPENCER #121	3642/531	1/18/99	2/26/99	2/25/99	AZCO Mining, Inc.	11-8N-1E
351427	SPENCER #122	3642/532	1/7/99	2/26/99	2/25/99	AZCO Mining, Inc.	12-8N-1E
351428	SPENCER #123	3642/533	12/15/98	2/26/99	2/25/99	AZCO Mining, Inc.	13-8N-1E
351429	SPENCER #124	3642/534	1/7/99	2/26/99	2/25/99	AZCO Mining, Inc.	12-8N-1E
351430	SPENCER #125	3642/535	12/15/98	2/26/99	2/25/99	AZCO Mining, Inc.	13-8N-1E
351431	SPENCER #126	3642/536	1/7/99	2/26/99	2/25/99	AZCO Mining, Inc.	12-8N-1E
351432	SPENCER #127	3642/537	12/15/98	2/26/99	2/25/99	AZCO Mining, Inc.	13-8N-1E
351433	SPENCER #128	3642/538	1/7/99	2/26/99	2/25/99	AZCO Mining, Inc.	12-8N-1E
351434	SPENCER #129	3642/539	12/15/98	2/26/99	2/25/99	AZCO Mining, Inc.	13-8N-1E
351435	SPENCER #130	3642/540	1/19/99	2/26/99	2/25/99	AZCO Mining, Inc.	12-8N-1E
351436	SPENCER #131	3642/541	12/15/98	2/26/99	2/25/99	AZCO Mining, Inc.	13-8N-1E
351437	SPENCER #132	3642/542	1/19/99	2/26/99	2/25/99	AZCO Mining, Inc.	12-8N-1E
351438	SPENCER #133	3642/543	1/21/99	2/26/99	2/25/99	AZCO Mining, Inc.	13-8N-1E
351439	SPENCER #134	3642/544	1/19/99	2/26/99	2/25/99	AZCO Mining, Inc.	12-8N-1E
351440	SPENCER #135	3642/545	1/21/99	2/26/99	2/25/99	AZCO Mining, Inc.	13-8N-1E
351441	SPENCER #136	3642/546	1/19/99	2/26/99	2/25/99	AZCO Mining, Inc.	11 & 12-8N-1E
351442	SPENCER #137	3642/547	1/21/99	2/26/99	2/25/99	AZCO Mining, Inc.	13 & 14-8N-1E
351443	SPENCER #138	3642/548	1/19/99	2/26/99	2/25/99	AZCO Mining, Inc.	11-8N-1E
351444	SPENCER #139	3642/549	1/21/99	2/26/99	2/25/99	AZCO Mining, Inc.	14-8N-1E
351445	SPENCER #140	3642/550	1/19/99	2/26/99	2/25/99	AZCO Mining, Inc.	11-8N-1E
351446	SPENCER #141	3642/551	1/25/99	2/26/99	2/25/99	AZCO Mining, Inc.	14-8N-1E
351447	SPENCER #142	3642/552	1/19/99	2/26/99	2/25/99	AZCO Mining, Inc.	11-8N-1E
351448	SPENCER #143	3642/553	1/27/99	2/26/99	2/25/99	AZCO Mining, Inc.	14-8N-1E
351449	SPENCER #144	3642/554	1/27/99	2/26/99	2/25/99	AZCO Mining, Inc.	11-8N-1E
351450	SPENCER #145	3642/555	1/27/99	2/26/99	2/25/99	AZCO Mining, Inc.	14-8N-1E
351451	SPENCER #146	3642/556	12/15/98	2/26/99	2/25/99	AZCO Mining, Inc.	13-8N-1E
351452	SPENCER #147	3642/557	12/18/98	2/26/99	2/25/99	AZCO Mining, Inc.	13-8N-1E
351453	SPENCER #148	3642/558	12/15/98	2/26/99	2/25/99	AZCO Mining, Inc.	13-8N-1E
351454	SPENCER #149	3642/559	12/18/98	2/26/99	2/25/99	AZCO Mining, Inc.	13-8N-1E
351455	SPENCER #150	3642/560	12/15/98	2/26/99	2/25/99	AZCO Mining, Inc.	12-8N-1E
351456	SPENCER #151	3642/561	12/18/98	2/26/99	2/25/99	AZCO Mining, Inc.	13-8N-1E
351457	SPENCER #152	3642/562	12/15/98	2/26/99	2/25/99	AZCO Mining, Inc.	13-8N-1E
351458	SPENCER #153	3642/563	12/18/98	2/26/99	2/25/99	AZCO Mining, Inc.	13-8N-1E
351459	SPENCER #154	3642/564	12/15/98	2/26/99	2/25/99	AZCO Mining, Inc.	13-8N-1E
351460	SPENCER #155	3642/565	12/18/98	2/26/99	2/25/99	AZCO Mining, Inc.	13-8N-1E
351461	SPENCER #156	3642/566	1/20/99	2/26/99	2/25/99	AZCO Mining, Inc.	13-8N-1E
351462	SPENCER #157	3642/567	12/18/98	2/26/99	2/25/99	AZCO Mining, Inc.	13-8N-1E
351463	SPENCER #158	3642/568	1/20/99	2/26/99	2/25/99	AZCO Mining, Inc.	13-8N-1E
351464	SPENCER #159	3642/569	12/18/98	2/26/99	2/25/99	AZCO Mining, Inc.	13-8N-1E
351465	SPENCER #160	3642/570	1/20/99	2/26/99	2/25/99	AZCO Mining, Inc.	13 & 14-8N-1E
351466	SPENCER #161	3642/571	12/18/98	2/26/99	2/25/99	AZCO Mining, Inc.	13 & 14-8N-1E
351467	SPENCER #162	3642/572	1/20/99	2/26/99	2/25/99	AZCO Mining, Inc.	14-8N-1E
351468	SPENCER #163	3642/573	12/22/98	2/26/99	2/25/99	AZCO Mining, Inc.	14-8N-1E
351469	SPENCER #164	3642/574	1/25/99	2/26/99	2/25/99	AZCO Mining, Inc.	14-8N-1E
351470	SPENCER #165	3642/575	12/22/98	2/26/99	2/25/99	AZCO Mining, Inc.	14-8N-1E
351471	SPENCER #166	3642/576	1/27/99	2/26/99	2/25/99	AZCO Mining, Inc.	14-8N-1E
351472	SPENCER #167	3642/577	12/22/98	2/26/99	2/25/99	AZCO Mining, Inc.	14-8N-1E

ENTERED INTO COM

1/2/99 *sc*

64 KC

AMC NO.	CLAIM NAME	COUNTY BOOK/PAGE	LOCATION DATE	COUNTY REC. DATE	BLM REC. DATE	OWNER	SECTION TOWNSHIP/RANGE
351473	SPENCER #168	3642/578	1/27/99	2/26/99	2/25/99	AZCO Mining, Inc.	14-8N-1E
351474	SPENCER #169	3642/579	12/22/98	2/26/99	2/25/99	AZCO Mining, Inc.	14-8N-1E
351475	SPENCER #170	3642/580	1/27/99	2/26/99	2/25/99	AZCO Mining, Inc.	14-8N-1E
351476	SPENCER #171	3642/581	12/29/98	2/26/99	2/25/99	AZCO Mining, Inc.	14-8N-1E
351477	SPENCER #172	3642/582	12/27/98	2/26/99	2/25/99	AZCO Mining, Inc.	14-8N-1E
351478	SPENCER #173	3642/583	12/29/98	2/26/99	2/25/99	AZCO Mining, Inc.	14-8N-1E
351479	SPENCER #174	3642/584	1/27/99	2/26/99	2/25/99	AZCO Mining, Inc.	14-8N-1E
351480	SPENCER #175	3642/585	12/29/98	2/26/99	2/25/99	AZCO Mining, Inc.	14-8N-1E
351481	SPENCER #176	3642/586	12/18/98	2/26/99	2/25/99	AZCO Mining, Inc.	13 & 24-8N-1E
351482	SPENCER #177	3642/587	12/21/98	2/26/99	2/25/99	AZCO Mining, Inc.	24-8N-1E
351483	SPENCER #178	3642/588	12/18/98	2/26/99	2/25/99	AZCO Mining, Inc.	13 & 24-8N-1E
351484	SPENCER #179	3642/589	12/21/98	2/26/99	2/25/99	AZCO Mining, Inc.	24-8N-1E
351485	SPENCER #180	3642/590	12/18/98	2/26/99	2/25/99	AZCO Mining, Inc.	13 & 24-8N-1E
351486	SPENCER #181	3642/591	12/21/98	2/26/99	2/25/99	AZCO Mining, Inc.	24-8N-1E
351487	SPENCER #182	3642/592	12/18/98	2/26/99	2/25/99	AZCO Mining, Inc.	13 & 24-8N-1E
351488	SPENCER #183	3642/593	12/21/98	2/26/99	2/25/99	AZCO Mining, Inc.	24-8N-1E
351489	SPENCER #184	3642/594	12/18/98	2/26/99	2/25/99	AZCO Mining, Inc.	13 & 24-8N-1E
351490	SPENCER #185	3642/595	12/21/98	2/26/99	2/25/99	AZCO Mining, Inc.	24-8N-1E
351491	SPENCER #186	3642/596	12/18/98	2/26/99	2/25/99	AZCO Mining, Inc.	13 & 24-8N-1E
351492	SPENCER #187	3642/597	1/6/99	2/26/99	2/25/99	AZCO Mining, Inc.	24-8N-1E
351493	SPENCER #188	3642/598	12/18/98	2/26/99	2/25/99	AZCO Mining, Inc.	13 & 24-8N-1E
351494	SPENCER #189	3642/599	1/6/99	2/26/99	2/25/99	AZCO Mining, Inc.	23 & 24-8N-1E
351495	SPENCER #190	3642/600	12/18/98	2/26/99	2/25/99	AZCO Mining, Inc.	13,14,23 & 24-8N-1E
351496	SPENCER #191	3642/601	1/6/99	2/26/99	2/25/99	AZCO Mining, Inc.	23-8N-1E
351497	SPENCER #192	3642/602	12/22/98	2/26/99	2/25/99	AZCO Mining, Inc.	14 & 23-8N-1E
351498	SPENCER #193	3642/603	1/6/99	2/26/99	2/25/99	AZCO Mining, Inc.	23-8N-1E
351499	SPENCER #194	3642/604	12/22/98	2/26/99	2/25/99	AZCO Mining, Inc.	14 & 23-8N-1E
351500	SPENCER #195	3642/605	1/6/99	2/26/99	2/25/99	AZCO Mining, Inc.	23-8N-1E
351501	SPENCER #196	3642/606	12/22/98	2/26/99	2/25/99	AZCO Mining, Inc.	14 & 23-8N-1E
351502	SPENCER #197	3642/607	1/12/99	2/26/99	2/25/99	AZCO Mining, Inc.	23-8N-1E
351503	SPENCER #198	3642/608	12/22/98	2/26/99	2/25/99	AZCO Mining, Inc.	14 & 23-8N-1E
351504	SPENCER #199	3642/609	1/12/99	2/26/99	2/25/99	AZCO Mining, Inc.	23-8N-1E
351505	SPENCER #200	3642/610	12/29/98	2/26/99	2/25/99	AZCO Mining, Inc.	14 & 23-8N-1E
351506	SPENCER #201	3642/611	1/12/99	2/26/99	2/25/99	AZCO Mining, Inc.	23-8N-1E
351507	SPENCER #202	3642/612	12/29/98	2/26/99	2/25/99	AZCO Mining, Inc.	14 & 23-8N-1E
351508	SPENCER #203	3642/613	1/12/99	2/26/99	2/25/99	AZCO Mining, Inc.	23-8N-1E
351509	SPENCER #204	3642/614	12/29/98	2/26/99	2/25/99	AZCO Mining, Inc.	14 & 23-8N-1E
351510	SPENCER #205	3642/615	1/6/99	2/26/99	2/25/99	AZCO Mining, Inc.	24-8N-1E
351511	SPENCER #206	3642/616	1/6/99	2/26/99	2/25/99	AZCO Mining, Inc.	23 & 24-8N-1E
351512	SPENCER #207	3642/617	1/6/99	2/26/99	2/25/99	AZCO Mining, Inc.	23-8N-1E
351513	SPENCER #208	3642/618	1/6/99	2/26/99	2/25/99	AZCO Mining, Inc.	23-8N-1E
351514	SPENCER #209	3642/619	1/6/99	2/26/99	2/25/99	AZCO Mining, Inc.	23-8N-1E
351515	SPENCER #210	3642/620	1/12/99	2/26/99	2/25/99	AZCO Mining, Inc.	23-8N-1E
351516	SPENCER #211	3642/621	1/12/99	2/26/99	2/25/99	AZCO Mining, Inc.	23-8N-1E
351517	SPENCER #212	3642/622	1/12/99	2/26/99	2/25/99	AZCO Mining, Inc.	23-8N-1E
351518	SPENCER #213	3642/623	1/12/99	2/26/99	2/25/99	AZCO Mining, Inc.	23-8N-1E
351519	SPENCER #214	3642/624	1/27/99	2/26/99	2/25/99	AZCO Mining, Inc.	31-9N-2E
351520	SPENCER #215	3642/625	1/28/99	2/26/99	2/25/99	AZCO Mining, Inc.	31-9N-2E
351521	SPENCER #216	3642/626	1/27/99	2/26/99	2/25/99	AZCO Mining, Inc.	31-9N-2E
351522	SPENCER #217	3642/627	1/28/99	2/26/99	2/25/99	AZCO Mining, Inc.	31-9N-2E
351523	SPENCER #218	3642/628	1/27/99	2/26/99	2/25/99	AZCO Mining, Inc.	31-9N-2E
351524	SPENCER #219	3642/629	1/28/99	2/26/99	2/25/99	AZCO Mining, Inc.	31-9N-2E
351525	SPENCER #220	3642/630	1/27/99	2/26/99	2/25/99	AZCO Mining, Inc.	31-9N-2E
351526	SPENCER #221	3642/631	1/27/99	2/26/99	2/25/99	AZCO Mining, Inc.	31-9N-2E
351527	SPENCER #222	3642/632	1/27/99	2/26/99	2/25/99	AZCO Mining, Inc.	31-9N-2E
351528	SPENCER #223	3642/633	1/27/99	2/26/99	2/25/99	AZCO Mining, Inc.	31-9N-2E
351529	SPENCER #224	3642/634	1/27/99	2/26/99	2/25/99	AZCO Mining, Inc.	31-9N-2E
351530	SPENCER #225	3642/635	1/27/99	2/26/99	2/25/99	AZCO Mining, Inc.	31-9N-2E
351531	SPENCER #226	3642/636	1/27/99	2/26/99	2/25/99	AZCO Mining, Inc.	31-9N-2E
351532	SPENCER #227	3642/637	1/27/99	2/26/99	2/25/99	AZCO Mining, Inc.	31-9N-2E
351533	SPENCER #228	3642/638	2/2/99	2/26/99	2/25/99	AZCO Mining, Inc.	30-9N-2E
351534	SPENCER #229	3642/639	2/1/99	2/26/99	2/25/99	AZCO Mining, Inc.	30 & 31-9N-2E
351535	SPENCER #230	3642/640	2/2/99	2/26/99	2/25/99	AZCO Mining, Inc.	30-9N-2E
351536	SPENCER #231	3642/641	2/1/99	2/26/99	2/25/99	AZCO Mining, Inc.	30 & 31-9N-2E

ENTERED INTO COMPUTER

2/9/99 SC SC

64 KC

AMC NO.	CLAIM NAME	COUNTY BOOK/PAGE	LOCATION DATE	COUNTY REC. DATE	BLM REC. DATE	OWNER	SECTION TOWNSHIP/RANGE
351537	SPENCER #232	3642/642	2/2/99	2/26/99	2/25/99	AZCO Mining, Inc.	30-9N-2E
351538	SPENCER #233	3642/634	2/1/99	2/26/99	2/25/99	AZCO Mining, Inc.	30 & 31-9N-2E
351539	SPENCER #234	3642/644	2/2/99	2/26/99	2/25/99	AZCO Mining, Inc.	30-9N-2E
351540	SPENCER #235	3642/645	2/1/99	2/26/99	2/25/99	AZCO Mining, Inc.	30 & 31-9N-2E
351541	SPENCER #236	3642/646	2/2/99	2/26/99	2/25/99	AZCO Mining, Inc.	30-9N-2E
351542	SPENCER #237	3642/647	2/2/99	2/26/99	2/25/99	AZCO Mining, Inc.	30 & 31-9N-2E
351543	SPENCER #238	3642/648	2/2/99	2/26/99	2/25/99	AZCO Mining, Inc.	30-9N-2E
351544	SPENCER #239	3642/649	2/2/99	2/26/99	2/25/99	AZCO Mining, Inc.	30 & 31-9N-2E
351545	SPENCER #240	3642/650	2/2/99	2/26/99	2/25/99	AZCO Mining, Inc.	30-9N-2E
351546	SPENCER #241	3642/651	2/2/99	2/26/99	2/25/99	AZCO Mining, Inc.	30 & 31-9N-2E
351547	SPENCER #242	3642/652	2/3/99	2/26/99	2/25/99	AZCO Mining, Inc.	30-9N-2E
351548	SPENCER #243	3642/653	2/2/99	2/26/99	2/25/99	AZCO Mining, Inc.	30-9N-2E
351549	SPENCER #244	3642/654	2/3/99	2/26/99	2/25/99	AZCO Mining, Inc.	30-9N-2E
351550	SPENCER #245	3642/655	2/2/99	2/26/99	2/25/99	AZCO Mining, Inc.	30-9N-2E
351551	SPENCER #246	3642/656	2/3/99	2/26/99	2/25/99	AZCO Mining, Inc.	30-9N-2E
351552	SPENCER #247	3642/657	2/2/99	2/26/99	2/25/99	AZCO Mining, Inc.	30-9N-2E
351553	SPENCER #248	3642/658	2/3/99	2/26/99	2/25/99	AZCO Mining, Inc.	30-9N-2E
351554	SPENCER #249	3642/659	2/2/99	2/26/99	2/25/99	AZCO Mining, Inc.	30-9N-2E
351555	SPENCER #250	3642/660	2/3/99	2/26/99	2/25/99	AZCO Mining, Inc.	30-9N-2E
351556	SPENCER #251	3642/661	2/2/99	2/26/99	2/25/99	AZCO Mining, Inc.	30-9N-2E
351557	SPENCER #252	3642/662	2/3/99	2/26/99	2/25/99	AZCO Mining, Inc.	30-9N-2E
351558	SPENCER #253	3642/663	2/2/99	2/26/99	2/25/99	AZCO Mining, Inc.	30-9N-2E
351559	SPENCER #254	3642/664	2/3/99	2/26/99	2/25/99	AZCO Mining, Inc.	30-9N-2E
351560	SPENCER #255	3642/665	2/2/99	2/26/99	2/25/99	AZCO Mining, Inc.	30-9N-2E
351561	SPENCER #256	3642/666	2/2/99	2/26/99	2/25/99	AZCO Mining, Inc.	19-9N-2E
351562	SPENCER #257	3642/667	2/3/99	2/26/99	2/25/99	AZCO Mining, Inc.	19 & 30-9N-2E
351563	SPENCER #258	3642/668	2/2/99	2/26/99	2/25/99	AZCO Mining, Inc.	19-9N-2E
351564	SPENCER #259	3642/669	2/3/99	2/26/99	2/25/99	AZCO Mining, Inc.	19 & 30-9N-2E
351565	SPENCER #260	3642/670	2/2/99	2/26/99	2/25/99	AZCO Mining, Inc.	19-9N-2E
351566	SPENCER #261	3642/671	2/3/99	2/26/99	2/25/99	AZCO Mining, Inc.	19 & 30-9N-2E
351567	SPENCER #262	3642/672	2/2/99	2/26/99	2/25/99	AZCO Mining, Inc.	19-9N-2E
351568	SPENCER #263	3642/673	2/3/99	2/26/99	2/25/99	AZCO Mining, Inc.	19 & 30-9N-2E
351569	SPENCER #264	3642/674	2/2/99	2/26/99	2/25/99	AZCO Mining, Inc.	19-9N-2E
351570	SPENCER #265	3642/675	2/3/99	2/26/99	2/25/99	AZCO Mining, Inc.	19 & 30-9N-2E
351571	SPENCER #266	3642/676	2/2/99	2/26/99	2/25/99	AZCO Mining, Inc.	19-9N-2E
351572	SPENCER #267	3642/677	2/3/99	2/26/99	2/25/99	AZCO Mining, Inc.	19 & 30-9N-2E
351573	SPENCER #268	3642/678	2/2/99	2/26/99	2/25/99	AZCO Mining, Inc.	19-9N-2E
351574	SPENCER #269	3642/679	2/3/99	2/26/99	2/25/99	AZCO Mining, Inc.	19 & 30-9N-2E

38 KC

PHOENIX, ARIZONA

1999 AUG 19 P 1:20

RECEIVED  
B.L.M. AZ STATE OFFICE

ENTERED INTO COMPUTER

9/9/99 J-SC



**NOTICE!!**

**These documents have been scanned!**

**Do not place un-scanned documents beneath this notice!**

**Do not remove this notice from this file!**

GPO Jacket No. 560-102  
Print Order 61540  
Rise Business Services, LLC  
Job=AZ15 7/3/2019



Box Number= AZ15141



Claim Begin-End: AMC351349-AMC351574

**5 Miscellaneous**



AZ15141-8

AMC351149-AMC351598



Davis  
List 3

AZ-1274-4  
(June 1987)

DEPARTMENT OF THE INTERIOR  
BUREAU OF LAND MANAGEMENT  
ARIZONA STATE OFFICE

EXAMINATION OF CASE FILE

A SEPARATE FORM MUST BE COMPLETED FOR EACH LEAD SERIAL NUMBER:

SERIAL NUMBER	TYPE OF CASE
AMC 351349	MINING CLAIM

I [Signature] HAVE READ AND UNDERSTOOD THE WARNINGS RELATIVE TO TITLE 18 U.S.C. 1001 AND 2071 PRINTED ON THIS FORM AND REQUEST TO EXAMINE THE CASE RECORD BEARING THE ABOVE SERIAL NUMBER OR NAME. I AGREE NOT TO REMOVE OR ALTER THE CONTENTS OF THIS FILE IN ANY MANNER WHATSOEVER AND NOT TO REMOVE THE FILE FROM THE ROOM DESIGNATED FOR PUBLIC EXAMINATION OF SUCH RECORDS.

NAME: LEE BARTON	DATE: MAY 10, 2001
ADDRESS: 7002 N. 77 AVE GLENDALE AZ. 85303	

(PLEASE PRINT INCLUDING ZIP CODE)

\*\*\*\*\*

- WARNING -

Title 18 U.S. Code 1001. Statements or entries generally

Whoever, in any manner within the jurisdiction of any department or agency of the United States knowingly and willfully falsifies, conceals or covers up by any trick, scheme, or a device a material fact, or makes any false, fictitious or fraudulent statements or representations, or makes or uses any false writing or document knowing the same to contain any false, fictitious or fraudulent statement or entry, shall be fined not more than \$10,000 or imprisoned not more than five years, or both.

- Warning -

Title 18 U.S. Code 2071. Concealment, removal or mutilation generally

Whoever, willfully and unlawfully conceals, removes, mutilates, obliterates, or destroys, or attempts to do so, or, with intent to do so takes and carries away any record, proceeding, map book, paper, document, or other thing, filed or deposited with any clerk or officer of any court of the United States, or in any public office, or with any judicial or public officer of the United States, shall be fined not more than \$2,000 or imprisoned not more than three years.



**NOTICE!!**

**These documents have been scanned!**

**Do not place un-scanned documents beneath this notice!**

**Do not remove this notice from this file!**

GPO Jacket No. 560-102  
Print Order 61540  
Rise Business Services, LLC  
Job=AZ15 7/3/2019



Box Number= AZ15141



Claim Begin-End: AMC351349-AMC351574

**6 Location Notices-Amendments and Supporting Documents**



AZ15141-8 AMC351149-AMC351598

STATE OF ARIZONA )  
 ) SS.  
COUNTY OF YAVAPAI )

NOTICE OF LOCATION OF MINING CLAIM  
(LODE)

NOTICE IS HEREBY GIVEN THAT AZCO Mining, Inc., hereby claims the land hereinafter described as a Lode Mining Claim, under and pursuant to the laws of the United States of America and the State of Arizona, having discovered a lode, vein or deposit within the limits of this claim as hereinafter established.

THE NAME OF THE CLAIM is SPENCER 135

THAT THE EXTENT of this claim is 1500 feet in length and 600 feet along the surface in width, claiming 300 feet on either side of the center line. The "location monument" at which a copy of this notice is posted, is on the center line 10 feet from the North end center; thence in length 1490 feet in a South direction and 10 feet in a North direction. The general course of the claim is North to South.

THE UNDERSIGNED has distinctly marked the said location on the ground, so that it's surface boundaries may be readily traced, by six substantial posts at least 2" x 2" x 4'6", at each corner and end center, each so marked or inscribed as to indicate the intended location.

SAID CLAIM is situated in an Unknown Mining District, Yavapai County, State of Arizona, and is more particularly described as follows:

BEGINNING at the N.E. corner monument, which is located  
West 4200 ft. and North 0 ft. from the East  
Sec. Cor. of Secs. 12 & 13, T.8N., R.1E., G. & S.R.M; thence

1500feet South to the S.E. corner; thence  
300 feet West to the South end center; thence  
300 feet West to the S.W. corner; thence  
1500 feet North to the N.W. corner: thence  
300 feet East to the North end center; thence  
300 feet East to the point and place of beginning.

Said claim is located in the:

NW ¼ of sec. 13, T.8N., R.1E., G. & S.R.M.

DATED and POSTED on the ground this 21 day of Jan 1999, ~~December, 1998.~~

LOCATOR: AZCO Mining, Inc.  
2420 N. Huachuca Dr.  
Tucson, Arizona 85745

BY:   
Dietz and Associates, Agent

PHOENIX, ARIZONA  
1999 FEB 25 P 12:12  
RECEIVED  
B.L.M. AZ STATE OFFICE

A  
H  
C  
3  
5  
1  
4  
4  
0



STATE OF ARIZONA )  
 ) SS.  
COUNTY OF YAVAPAI )

NOTICE OF LOCATION OF MINING CLAIM  
(LODE)

NOTICE IS HEREBY GIVEN THAT AZCO Mining, Inc., hereby claims the land hereinafter described as a Lode Mining Claim, under and pursuant to the laws of the United States of America and the State of Arizona, having discovered a lode, vein or deposit within the limits of this claim as hereinafter established.

THE NAME OF THE CLAIM is **SPENCER 136**

THAT THE EXTENT of this claim is 1500 feet in length and 600 feet along the surface in width, claiming 300 feet on either side of the center line. The "location monument" at which a copy of this notice is posted, is on the center line 10 feet from the North end center, thence in length 1490 feet in a South direction and 10 feet in a North direction. The general course of the claim is North to South.

THE UNDERSIGNED has distinctly marked the said location on the ground, so that it's surface boundaries may be readily traced, by six substantial posts at least 2" x 2" x 4'6", at each corner and end center, each so marked or inscribed as to indicate the intended location.

SAID CLAIM is situated in an Unknown Mining District, Yavapai County, State of Arizona, and is more particularly described as follows:

**BEGINNING** at the N.E. corner monument, which is located  
West 4800 ft and North 1500 ft from the East  
Sec. Cor. of Secs. 12 & 13, T.8N., R.1E., G. & S.R.M; thence

1500 feet South to the S.E. corner; thence  
300 feet West to the South end center; thence  
300 feet West to the S.W. corner; thence  
1500 feet North to the N.W. corner; thence  
300 feet East to the North end center; thence  
300 feet East to the point and place of beginning

Said claim is located in the:

SW ¼ of Sec.12 & SE¼ of Sec. 11, T.8N., R.1E., G. & S.R.M.

DATED and POSTED on the ground this 19 day of Jan 1999 ~~December, 1998~~

LOCATOR: AZCO Mining Inc.  
2420 N. Huachuca Dr.  
Tucson, Arizona 85745

BY:   
Dietz and Associates, Agent

351441

PHOENIX, ARIZONA

1999 FEB 25 P 12: 12

RECEIVED  
B.L.M. AZ STATE OFFICE



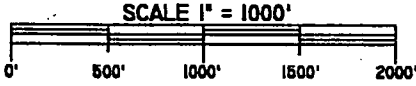
THE LODE CLAIMS OF  
**AZCO MINING, INC**

2420 N. Huachuca Dr.  
TUCSON, ARIZONA 85745

KNOWN AS  
**SPENCER 122-175**

SITUATE IN  
SECS. 11,12,13 & 14, T.8N., R.1E. G. & S.R.M.

CHAIN AND COMPASS SURVEY BY  
**DIETZ AND ASSOCIATES**  
PHOENIX ARIZONA



REV020999B

KDM

FILEspencer\_southcentfile

X DENOTES LOCATION MONUMENT

ALL CORNERS AND END CENTERS ARE  
# X 2" X 4" WOOD POSTS OR BETTER

ALL CLAIMS ARE 600' X 1500' UNLESS  
OTHERWISE NOTED

ALL LOCATION MONUMENTS ARE 10' FROM  
THEIR RESPECTIVE END CENTERS UNLESS  
OTHERWISE NOTED

X	X	175	174	X	X	169	168	X	X	145	144	X	121	X
X	X	173	172	X	X	167	166	X	X	143	142	X	119	X
X	X	171	170	X	X	165	164	X	X	141	140	X	117	X
X	X	169	168	X	X	163	162	X	X	139	138	X	115	X
X	X	167	166	X	X	161	160	X	X	137	136	X	113	X
X	X	165	164	X	X	159	158	X	X	135	134	X	111	X
X	X	163	162	X	X	157	156	X	X	133	132	X	109	X
X	X	161	160	X	X	155	154	X	X	131	130	X	107	X
X	X	159	158	X	X	153	152	X	X	129	128	X	105	X
X	X	157	156	X	X	151	150	X	X	127	126	X	103	X
X	X	155	154	X	X	149	148	X	X	125	124	X	101	X
X	X	153	152	X	X	147	146	X	X	123	122	X	99	X

PHOENIX, ARIZONA

1999 FEB 25 P 12812

R.1E.

R.2E.

RECEIVED  
BLM. AZ STATE OFFICE

STATE OF ARIZONA )  
 ) SS.  
COUNTY OF YAVAPAI )

NOTICE OF LOCATION OF MINING CLAIM  
(LODE)

NOTICE IS HEREBY GIVEN THAT AZCO Mining, Inc., hereby claims the land hereinafter described as a Lode Mining Claim, under and pursuant to the laws of the United States of America and the State of Arizona, having discovered a lode, vein or deposit within the limits of this claim as hereinafter established.

THE NAME OF THE CLAIM is SPENCER 137

THAT THE EXTENT of this claim is 1500 feet in length and 600 feet along the surface in width, claiming 300 feet on either side of the center line. The "location monument" at which a copy of this notice is posted, is on the center line 10 feet from the North end center; thence in length 1490 feet in a South direction and 10 feet in a North direction. The general course of the claim is North to South.

THE UNDERSIGNED has distinctly marked the said location on the ground, so that it's surface boundaries may be readily traced, by six substantial posts at least 2" x 2" x 4'6", at each corner and end center, each so marked or inscribed as to indicate the intended location.

SAID CLAIM is situated in an Unknown Mining District, Yavapai County, State of Arizona, and is more particularly described as follows:

BEGINNING at the N.E. corner monument, which is located  
West 4800 ft. and North 0 ft. from the East  
Sec. Cor. of Secs. 12 & 13, T.8N., R.1E., G. & S.R.M; thence

1500feet South to the S.E. corner; thence  
300 feet West to the South end center; thence  
300 feet West to the S.W. corner; thence  
1500 feet North to the N.W. corner: thence  
300 feet East to the North end center; thence  
300 feet East to the point and place of beginning.

Said claim is located in the:

NW ¼ of sec. 13 & NE¼ of Sec. 14, T.8N., R.1E., G. & S.R.M.

DATED and POSTED on the ground this 21 day of Jan 1999 ~~December, 1998.~~

LOCATOR: AZCO Mining, Inc.  
2420 N. Huachuca Dr.  
Tucson, Arizona 85745

BY:   
Dietz and Associates, Agent

PHOENIX, ARIZONA

1999 FEB 25 P 12:12

RECEIVED  
B.L.M. AZ STATE OFFICE

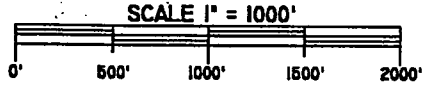
THE LODE CLAIMS OF  
**AZCO MINING, INC**

2420 N. Huachuca Dr.  
TUCSON, ARIZONA 85745

KNOWN AS  
**SPENCER 122-175**

SITUATE IN  
SECS. 11,12,13 & 14, T.8N., R.1E. G.& S.R.M.

CHAIN AND COMPASS SURVEY BY  
**DIETZ AND ASSOCIATES**  
PHOENIX ARIZONA



REV 020999B

KDM

FILE Spencer\_southcentfile

X DENOTES LOCATION MONUMENT

ALL CORNERS AND END CENTERS ARE  
X 2" X 4" 6" WOOD POSTS OR BETTER

ALL CLAIMS ARE 600' X 1500' UNLESS  
OTHERWISE NOTED

ALL LOCATION MONUMENTS ARE 10' FROM  
THEIR RESPECTIVE END CENTERS UNLESS  
OTHERWISE NOTED

X	X	175	174	X
X	X	173	172	X
X	X	171	170	X
X	X	169	168	X
X	X	167	166	X
X	X	165	164	X
X	X	163	162	X
X	X	161	160	X
X	X	159	158	X
X	X	157	156	X
X	X	155	154	X
X	X	153	152	X
X	X	151	150	X
X	X	149	148	X
X	X	147	146	X

X	145	144	143	142	141	140	139	138	137	136	135	134	133	132	131	130	129	128	127	126	125	124	123	122	121	120
---	-----	-----	-----	-----	-----	-----	-----	-----	-----	-----	-----	-----	-----	-----	-----	-----	-----	-----	-----	-----	-----	-----	-----	-----	-----	-----

PHOENIX, ARIZONA

TIE

R.1E.

R.2E.

RECEIVED  
BLM AZ STATE OFFICE  
1999 FEB 25 10:00 AM  
PHOENIX, ARIZONA

4 3 2 1 0

STATE OF ARIZONA )  
 ) SS.  
COUNTY OF YAVAPAI )

NOTICE OF LOCATION OF MINING CLAIM  
(LODE)

NOTICE IS HEREBY GIVEN THAT AZCO Mining, Inc., hereby claims the land hereinafter described as a Lode Mining Claim, under and pursuant to the laws of the United States of America and the State of Arizona, having discovered a lode, vein or deposit within the limits of this claim as hereinafter established.

THE NAME OF THE CLAIM is SPENCER 138

THAT THE EXTENT of this claim is 1500 feet in length and 600 feet along the surface in width, claiming 300 feet on either side of the center line. The "location monument" at which a copy of this notice is posted, is on the center line 10 feet from the North end center; thence in length 1490 feet in a South direction and 10 feet in a North direction. The general course of the claim is North to South.

THE UNDERSIGNED has distinctly marked the said location on the ground, so that its surface boundaries may be readily traced, by six substantial posts at least 2" x 2" x 4'6", at each corner and end center, each so marked or inscribed as to indicate the intended location.

SAID CLAIM is situated in an Unknown Mining District, Yavapai County, State of Arizona, and is more particularly described as follows:

BEGINNING at the N.E. corner monument, which is located  
West 5400 ft and North 1500 ft from the East  
Sec. Cor. of Secs. 12 & 13, T.8N., R.1E, G. & S.R.M; thence

1500 feet South to the S.E. corner; thence  
300 feet West to the South end center; thence  
300 feet West to the S.W. corner; thence  
1500 feet North to the N.W. corner; thence  
300 feet East to the North end center; thence  
300 feet East to the point and place of beginning

Said claim is located in the:

SE ¼ of Sec. 11, T.8N., R.1E, G. & S.R.M.

DATED and POSTED on the ground this 19 day of Jan 1999 ~~December, 1998~~

BY:

  
Dietz and Associates, Agent

LOCATOR: AZCO Mining, Inc.  
2420 N. Huachuca Dr.  
Tucson, Arizona 85745

R  
HC  
351443

PHOENIX, ARIZONA

1999 FEB 25 P 12:12

RECEIVED  
B.L.M. AZ STATE OFFICE

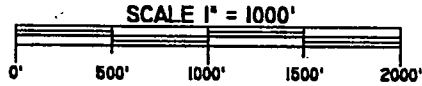
THE LODE CLAIMS OF  
**AZCO MINING, INC**

2420 N. Huachuca Dr.  
TUCSON, ARIZONA 85745

KNOWN AS  
**SPENCER 122-175**

SITUATE IN  
SECS. 11,12,13 & 14, T.8N., R.1E. G.& S.R.M.

CHAIN AND COMPASS SURVEY BY  
**DIETZ AND ASSOCIATES**  
PHOENIX ARIZONA



REV 4/20/99

KDN

FILE Spencer\_southcentfile

X DENOTES LOCATION MONUMENT

ALL CORNERS AND END CENTERS ARE  
X 2" X 4" WOOD POSTS OR BETTER

ALL CLAIMS ARE 600' X 1500' UNLESS  
OTHERWISE NOTED

ALL LOCATION MONUMENTS ARE 10' FROM  
THEIR RESPECTIVE END CENTERS UNLESS  
OTHERWISE NOTED

X	X	175	174	X
X	X	173	172	X
X	X	171	170	X
X	X	169	168	X
X	X	167	166	X
X	X	165	164	X
X	X	163	162	X
X	X	161	160	X
X	X	159	158	X
X	X	157	156	X
X	X	155	154	X
X	X	153	152	X
X	X	151	150	X
X	X	149	148	X
X	X	147	146	X

X	145	144	143	142	141	140	139	138	137	136	135	134	133	132	131	130	129	128	127	126	125	124	123	122	121	120	119	118	117	116	115	114	113	112	111	110	109	108	107	106	105	104	103	102	101	100	99	98	97	96	95	94	93	92	91	90	89	88	87	86	85	84	83	82	81	80	79	78	77	76	75	74	73	72	71	70	69	68	67	66	65	64	63	62	61	60	59	58	57	56	55	54	53	52	51	50	49	48	47	46	45	44	43	42	41	40	39	38	37	36	35	34	33	32	31	30	29	28	27	26	25	24	23	22	21	20	19	18	17	16	15	14	13	12	11	10	9	8	7	6	5	4	3	2	1	0
---	-----	-----	-----	-----	-----	-----	-----	-----	-----	-----	-----	-----	-----	-----	-----	-----	-----	-----	-----	-----	-----	-----	-----	-----	-----	-----	-----	-----	-----	-----	-----	-----	-----	-----	-----	-----	-----	-----	-----	-----	-----	-----	-----	-----	-----	-----	----	----	----	----	----	----	----	----	----	----	----	----	----	----	----	----	----	----	----	----	----	----	----	----	----	----	----	----	----	----	----	----	----	----	----	----	----	----	----	----	----	----	----	----	----	----	----	----	----	----	----	----	----	----	----	----	----	----	----	----	----	----	----	----	----	----	----	----	----	----	----	----	----	----	----	----	----	----	----	----	----	----	----	----	----	----	----	----	----	----	---	---	---	---	---	---	---	---	---	---

PHOENIX, ARIZONA

1999 FEB 25

RECEIVED  
BLM/CALZ STATE OFFICE

R.1E.

R.2E.





STATE OF ARIZONA )  
 ) SS.  
COUNTY OF YAVAPAI )

NOTICE OF LOCATION OF MINING CLAIM  
(LODE)

NOTICE IS HEREBY GIVEN THAT AZCO Mining, Inc., hereby claims the land hereinafter described as a Lode Mining Claim, under and pursuant to the laws of the United States of America and the State of Arizona, having discovered a lode, vein or deposit within the limits of this claim as hereinafter established.

THE NAME OF THE CLAIM is SPENCER 139

THAT THE EXTENT of this claim is 1500 feet in length and 600 feet along the surface in width, claiming 300 feet on either side of the center line. The "location monument" at which a copy of this notice is posted, is on the center line 10 feet from the North end center; thence in length 1490 feet in a South direction and 10 feet in a North direction. The general course of the claim is North to South.

THE UNDERSIGNED has distinctly marked the said location on the ground, so that its surface boundaries may be readily traced, by six substantial posts at least 2" x 2" x 4'6", at each corner and end center, each so marked or inscribed as to indicate the intended location.

SAID CLAIM is situated in an Unknown Mining District, Yavapai County, State of Arizona, and is more particularly described as follows:

BEGINNING at the N.E. corner monument, which is located  
West 5400 ft. and North 0 ft. from the East  
Sec. Cor. of Secs. 12 & 13, T.8N., R.1E., G. & S.R.M; thence

1500feet South to the S.E. corner; thence  
300 feet West to the South end center; thence  
300 feet West to the S.W. corner; thence  
1500 feet North to the N.W. corner: thence  
300 feet East to the North end center; thence  
300 feet East to the point and place of beginning.

Said claim is located in the:

NE $\frac{1}{4}$  of Sec. 14, T.8N., R.1E., G. & S.R.M.

DATED and POSTED on the ground this 21 day of Jan 1999, ~~December, 1998.~~

LOCATOR: AZCO Mining, Inc.  
2420 N. Huachuca Dr.  
Tucson, Arizona 85745

BY:   
Dietz and Associates, Agent

PHOENIX, ARIZONA  
1999 FEB 25 P 12  
RECEIVED  
B.L.M. AZ STATE OFFICE

A MC 351444

THE LODE CLAIMS OF  
**AZCO MINING, INC**

2420 N. Huachuca Dr.  
TUCSON, ARIZONA 85745

KNOWN AS  
**SPENCER 122-175**

SITUATE IN  
SECS. 11,12,13 & 14, T.8N., R.1E. G.& S.R.M.

CHAIN AND COMPASS SURVEY BY  
**DIETZ AND ASSOCIATES**  
PHOENIX ARIZONA



REV 020999B

KDN

FILE Spencer\_southcentfile

X DENOTES LOCATION MONUMENT

ALL CORNERS AND END CENTERS ARE  
X 2" X 4" WOOD POSTS OR BETTER

ALL CLAIMS ARE 600' X 1500' UNLESS  
OTHERWISE NOTED

ALL LOCATION MONUMENTS ARE 10' FROM  
THEIR RESPECTIVE END CENTERS UNLESS  
OTHERWISE NOTED

X	X	175	174	X
X	X	173	172	X
X	X	171	170	X
X	X	169	168	X
X	X	167	166	X
X	X	165	164	X
X	X	163	162	X
X	X	161	160	X
X	X	159	158	X
X	X	157	156	X
X	X	155	154	X
X	X	153	152	X
X	X	151	150	X
X	X	149	148	X
X	X	147	146	X
X	X	145	143	X
X	X	141	140	X
X	X	139	138	X
X	X	137	136	X
X	X	135	134	X
X	X	133	132	X
X	X	131	130	X
X	X	129	128	X
X	X	127	126	X
X	X	125	124	X
X	X	123	122	X
X	X	121	120	X
X	X	119	118	X
X	X	117	116	X
X	X	115	114	X
X	X	113	112	X
X	X	111	110	X
X	X	109	108	X
X	X	107	106	X
X	X	105	104	X
X	X	103	102	X
X	X	101	100	X
X	X	99	98	X

PHOENIX, ARIZONA

1999 FEB 25 P 12:12

600' TIE

R.1E.

R.2E.

RECEIVED  
BLM. AZ STATE OFFICE

STATE OF ARIZONA )  
 ) SS.  
COUNTY OF YAVAPAI )

NOTICE OF LOCATION OF MINING CLAIM  
(LODE)

NOTICE IS HEREBY GIVEN THAT AZCO Mining, Inc., hereby claims the land hereinafter described as a Lode Mining Claim, under and pursuant to the laws of the United States of America and the State of Arizona, having discovered a lode, vein or deposit within the limits of this claim as hereinafter established.

THE NAME OF THE CLAIM is **SPENCER 140**

THAT THE EXTENT of this claim is 1500 feet in length and 600 feet along the surface in width, claiming 300 feet on either side of the center line. The "location monument" at which a copy of this notice is posted, is on the center line 10 feet from the North end center, thence in length 1490 feet in a South direction and 10 feet in a North direction. The general course of the claim is North to South.

THE UNDERSIGNED has distinctly marked the said location on the ground, so that it's surface boundaries may be readily traced, by six substantial posts at least 2" x 2" x 4'6", at each corner and end center, each so marked or inscribed as to indicate the intended location.

SAID CLAIM is situated in an Unknown Mining District, Yavapai County, State of Arizona, and is more particularly described as follows:

BEGINNING at the N.E. corner monument, which is located  
West 6000 ft and North 1500 ft from the East  
Sec. Cor. of Secs. 12 & 13, T.8N., R.1E., G. & S.R.M; thence

1500 feet South to the S.E. corner; thence  
300 feet West to the South end center; thence  
300 feet West to the S.W. corner; thence  
1500 feet North to the N.W. corner; thence  
300 feet East to the North end center; thence  
300 feet East to the point and place of beginning

Said claim is located in the:

SE ¼ of Sec. 11, T.8N., R.1E., G. & S.R.M.

DATED and POSTED on the ground this 19 day of Jan 1999 ~~December, 1998~~.

LOCATOR: AZCO Mining, Inc.  
2420 N. Huachuca Dr.  
Tucson, Arizona 85745

BY:   
Dietz and Associates, Agent

A  
R  
C  
3  
5  
1  
4  
4  
5

PHOENIX, ARIZONA  
1999 FEB 25 P 12:13  
RECEIVED  
B.L.M. AZ STATE OFFICE

THE LODE CLAIMS OF  
**AZCO MINING, INC**

2420 N. Huachuca Dr.  
TUCSON, ARIZONA 85745

KNOWN AS  
**SPENCER 122-175**

SITUATE IN  
SECS. 11,12,13 & 14, T.8N., R.1E. G.& S.R.M.

CHAIN AND COMPASS SURVEY BY  
**DIETZ AND ASSOCIATES**  
PHOENIX ARIZONA



REV 620999B

KDM

FILE Spencer\_southcentfile

X DENOTES LOCATION MONUMENT

ALL CORNERS AND END CENTERS ARE  
2" X 4" WOOD POSTS OR BETTER

ALL CLAIMS ARE 600' X 1500' UNLESS  
OTHERWISE NOTED

ALL LOCATION MONUMENTS ARE 10' FROM  
THEIR RESPECTIVE END CENTERS UNLESS  
OTHERWISE NOTED

x	x	175	174	x
x	x	173	172	x
x	x	171	170	x
x	x	169	168	x
x	x	167	166	x
x	x	165	164	x
x	x	163	162	x
x	x	161	160	x
x	x	159	158	x
x	x	157	156	x
x	x	155	154	x
x	x	153	152	x
x	x	151	150	x
x	x	149	148	x
x	x	147	146	x

144	x	145	144	x
142	x	143	142	x
140	x	141	140	x
138	x	139	138	x
136	x	137	136	x
134	x	135	134	x
132	x	133	132	x
130	x	131	130	x
128	x	129	128	x
126	x	127	126	x
124	x	125	124	x
122	x	123	122	x

PHOENIX, ARIZONA

R.1E.

R.2E.

RECEIVED  
D.L.M. AZ STATE OFFICE  
PHOENIX, ARIZONA

35  
445  
121  
119  
117  
115  
115  
111  
109  
107  
105  
103  
101  
99

STATE OF ARIZONA )  
 ) SS.  
COUNTY OF YAVAPAI )

NOTICE OF LOCATION OF MINING CLAIM  
(LODE)

NOTICE IS HEREBY GIVEN THAT AZCO Mining, Inc., hereby claims the land hereinafter described as a Lode Mining Claim, under and pursuant to the laws of the United States of America and the State of Arizona, having discovered a lode, vein or deposit within the limits of this claim as hereinafter established.

THE NAME OF THE CLAIM is **SPENCER 141**

THAT THE EXTENT of this claim is 1500 feet in length and 600 feet along the surface in width, claiming 300 feet on either side of the center line. The "location monument" at which a copy of this notice is posted, is on the center line 10 feet from the South end center; thence in length 1490 feet in a North direction and 10 feet in a South direction. The general course of the claim is North to South.

THE UNDERSIGNED has distinctly marked the said location on the ground, so that its surface boundaries may be readily traced, by six substantial posts at least 2" x 2" x 4'6", at each corner and end center, each so marked or inscribed as to indicate the intended location.

SAID CLAIM is situated in an Unknown Mining District, Yavapai County, State of Arizona, and is more particularly described as follows:

**BEGINNING** at the N.E. corner monument, which is located  
West 6000 ft and North 0 ft from the East  
Sec. Cor. of Secs. 12 & 13, T.8N., R.1E., G. & S.R.M; thence

1500 feet South to the S.E. corner; thence  
300 feet West to the South end center; thence  
300 feet West to the S.W. corner; thence  
1500 feet North to the N.W. corner; thence  
300 feet East to the North end center; thence  
300 feet East to the point and place of beginning

Said claim is located in the:

NE $\frac{1}{4}$  of Sec. 14, T.8N., R.1E., G. & S.R.M.

DATED and POSTED on the ground this 25 day of Jan 1999, ~~December, 1998~~

LOCATOR: AZCO Mining Inc.  
2420 N. Huachuca Rd. Dr.  
Tucson, Arizona 85745

BY:

  
Dietz and Associates, Agent

PHOENIX, ARIZONA

1999 FEB 25 P 12:13

RECEIVED  
B.L.M. AZ STATE OFFICE



THE LODE CLAIMS OF  
**AZCO MINING, INC**

2420 N. Huachuca Dr.  
TUCSON, ARIZONA 85745

KNOWN AS  
**SPENCER 122-175**

SITUATE IN  
SECS. 11,12,13 & 14, T.8N., R.1E. G.& S.R.M.

CHAIN AND COMPASS SURVEY BY  
**DIETZ AND ASSOCIATES**  
PHOENIX ARIZONA



REV 020999B

KDM

FILE Spencer\_southcentfile

X DENOTES LOCATION MONUMENT

ALL CORNERS AND END CENTERS ARE  
X 2" X 4" X 6" WOOD POSTS OR BETTER

ALL CLAIMS ARE 600' X 1500' UNLESS  
OTHERWISE NOTED

ALL LOCATION MONUMENTS ARE 10' FROM  
THEIR RESPECTIVE END CENTERS UNLESS  
OTHERWISE NOTED

x	x	175	174	x	168	145	144	x	121	x	109	x
x	x	173	172	x	166	143	142	x	119	x	107	x
x	x	171	170	x	164	141	140	x	117	x	105	x
x	x	169	168	x	162	139	138	x	115	x	103	x
x	x	167	166	x	160	137	136	x	113	x	101	x
x	x	165	164	x	158	135	134	x	111	x	100	x
x	x	163	162	x	156	133	132	x	109	x	100	x
x	x	161	160	x	154	131	130	x	107	x	100	x
x	x	159	158	x	152	129	128	x	105	x	100	x
x	x	157	156	x	150	127	126	x	103	x	100	x
x	x	155	154	x	148	125	124	x	101	x	100	x
x	x	153	152	x	146	123	122	x	99	x	100	x
x	x	151	150	x								
x	x	149	148	x								
x	x	147	146	x								


PHOENIX, ARIZONA

TIE

R.1E.

R.2E.

RECEIVED  
B.L.M. AZ STATE OFFICE  
1998 FEB 25 10:21 AM '98



STATE OF ARIZONA )  
 ) SS.  
COUNTY OF YAVAPAI )

NOTICE OF LOCATION OF MINING CLAIM  
(LODE)

NOTICE IS HEREBY GIVEN THAT AZCO Mining, Inc., hereby claims the land hereinafter described as a Lode Mining Claim, under and pursuant to the laws of the United States of America and the State of Arizona, having discovered a lode, vein or deposit within the limits of this claim as hereinafter established.

THE NAME OF THE CLAIM is **SPENCER 142**

THAT THE EXTENT of this claim is 1500 feet in length and 600 feet along the surface in width, claiming 300 feet on either side of the center line. The "location monument" at which a copy of this notice is posted, is on the center line 10 feet from the North end center, thence in length 1490 feet in a South direction and 10 feet in a North direction. The general course of the claim is North to South.

THE UNDERSIGNED has distinctly marked the said location on the ground, so that its surface boundaries may be readily traced, by six substantial posts at least 2" x 2" x 4'6", at each corner and end center, each so marked or inscribed as to indicate the intended location.

SAID CLAIM is situated in an Unknown Mining District, Yavapai County, State of Arizona, and is more particularly described as follows:

BEGINNING at the N.E. corner monument, which is located  
West 6600 ft and North 1500 ft from the East  
Sec. Cor. of Secs. 12 & 13, T.8N., R.1E., G. & S.R.M; thence

1500 feet South to the S.E. corner; thence  
300 feet West to the South end center; thence  
300 feet West to the S.W. corner; thence  
1500 feet North to the N.W. corner; thence  
300 feet East to the North end center; thence  
300 feet East to the point and place of beginning

Said claim is located in the:

SE ¼ of Sec. 11, T.8N., R.1E., G. & S.R.M.

DATED and POSTED on the ground this 19 day of Jan 1999 ~~December, 1998~~.

LOCATOR: AZCO Mining, Inc.  
2420 N. Huachuca Dr.  
Tucson, Arizona 85745

BY: \_\_\_\_\_

Dietz and Associates, Agent

RHC 351447

PHOENIX, ARIZONA

1999 FEB 25 P 12:13

RECEIVED  
B.L.M. AZ STATE OFFICE

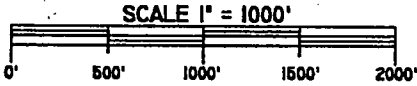
THE LODE CLAIMS OF A MC 351  
**AZCO MINING, INC**

2420 N. Huachuca Dr.  
 TUCSON, ARIZONA 85745

KNOWN AS  
**SPENCER 122-175**

SITUATE IN  
 SECS. 11,12,13 & 14, T.8N., R.1E. G. & S.R.M.

CHAIN AND COMPASS SURVEY BY  
**DIETZ AND ASSOCIATES**  
 PHOENIX ARIZONA



REV020999B

KDM

FILEspencer\_southcentfile

X DENOTES LOCATION MONUMENT

ALL CORNERS AND END CENTERS ARE  
 # X 2" X 4" WOOD POSTS OR BETTER

ALL CLAIMS ARE 600' X 1500' UNLESS  
 OTHERWISE NOTED

ALL LOCATION MONUMENTS ARE 10' FROM  
 THEIR RESPECTIVE END CENTERS UNLESS  
 OTHERWISE NOTED

X	X	175	174	X
X	X	173	172	X
X	X	171	170	X
X	X	169	168	X
X	X	167	166	X
X	X	165	164	X
X	X	163	162	X
X	X	161	160	X
X	X	159	158	X
X	X	157	156	X
X	X	155	154	X
X	X	153	152	X
X	X	151	150	X
X	X	149	148	X
X	X	147	146	X

X	144	X	145	X	146	X	147	X	148	X	149	X	150	X	151	X	152	X	153	X	154	X	155	X	156	X	157	X	158	X	159	X	160	X	161	X	162	X	163	X	164	X	165	X	166	X	167	X	168	X	169	X	170	X	171	X	172	X	173	X	174	X	175	X																																																																
X	142	X	143	X	144	X	145	X	146	X	147	X	148	X	149	X	150	X	151	X	152	X	153	X	154	X	155	X	156	X	157	X	158	X	159	X	160	X	161	X	162	X	163	X	164	X	165	X	166	X	167	X	168	X	169	X	170	X	171	X	172	X	173	X	174	X	175	X																																																												
X	140	X	141	X	142	X	143	X	144	X	145	X	146	X	147	X	148	X	149	X	150	X	151	X	152	X	153	X	154	X	155	X	156	X	157	X	158	X	159	X	160	X	161	X	162	X	163	X	164	X	165	X	166	X	167	X	168	X	169	X	170	X	171	X	172	X	173	X	174	X	175	X																																																								
X	138	X	139	X	140	X	141	X	142	X	143	X	144	X	145	X	146	X	147	X	148	X	149	X	150	X	151	X	152	X	153	X	154	X	155	X	156	X	157	X	158	X	159	X	160	X	161	X	162	X	163	X	164	X	165	X	166	X	167	X	168	X	169	X	170	X	171	X	172	X	173	X	174	X	175	X																																																				
X	136	X	137	X	138	X	139	X	140	X	141	X	142	X	143	X	144	X	145	X	146	X	147	X	148	X	149	X	150	X	151	X	152	X	153	X	154	X	155	X	156	X	157	X	158	X	159	X	160	X	161	X	162	X	163	X	164	X	165	X	166	X	167	X	168	X	169	X	170	X	171	X	172	X	173	X	174	X	175	X																																																
X	134	X	135	X	136	X	137	X	138	X	139	X	140	X	141	X	142	X	143	X	144	X	145	X	146	X	147	X	148	X	149	X	150	X	151	X	152	X	153	X	154	X	155	X	156	X	157	X	158	X	159	X	160	X	161	X	162	X	163	X	164	X	165	X	166	X	167	X	168	X	169	X	170	X	171	X	172	X	173	X	174	X	175	X																																												
X	132	X	133	X	134	X	135	X	136	X	137	X	138	X	139	X	140	X	141	X	142	X	143	X	144	X	145	X	146	X	147	X	148	X	149	X	150	X	151	X	152	X	153	X	154	X	155	X	156	X	157	X	158	X	159	X	160	X	161	X	162	X	163	X	164	X	165	X	166	X	167	X	168	X	169	X	170	X	171	X	172	X	173	X	174	X	175	X																																								
X	130	X	131	X	132	X	133	X	134	X	135	X	136	X	137	X	138	X	139	X	140	X	141	X	142	X	143	X	144	X	145	X	146	X	147	X	148	X	149	X	150	X	151	X	152	X	153	X	154	X	155	X	156	X	157	X	158	X	159	X	160	X	161	X	162	X	163	X	164	X	165	X	166	X	167	X	168	X	169	X	170	X	171	X	172	X	173	X	174	X	175	X																																				
X	128	X	129	X	130	X	131	X	132	X	133	X	134	X	135	X	136	X	137	X	138	X	139	X	140	X	141	X	142	X	143	X	144	X	145	X	146	X	147	X	148	X	149	X	150	X	151	X	152	X	153	X	154	X	155	X	156	X	157	X	158	X	159	X	160	X	161	X	162	X	163	X	164	X	165	X	166	X	167	X	168	X	169	X	170	X	171	X	172	X	173	X	174	X	175	X																																
X	126	X	127	X	128	X	129	X	130	X	131	X	132	X	133	X	134	X	135	X	136	X	137	X	138	X	139	X	140	X	141	X	142	X	143	X	144	X	145	X	146	X	147	X	148	X	149	X	150	X	151	X	152	X	153	X	154	X	155	X	156	X	157	X	158	X	159	X	160	X	161	X	162	X	163	X	164	X	165	X	166	X	167	X	168	X	169	X	170	X	171	X	172	X	173	X	174	X	175	X																												
X	124	X	125	X	126	X	127	X	128	X	129	X	130	X	131	X	132	X	133	X	134	X	135	X	136	X	137	X	138	X	139	X	140	X	141	X	142	X	143	X	144	X	145	X	146	X	147	X	148	X	149	X	150	X	151	X	152	X	153	X	154	X	155	X	156	X	157	X	158	X	159	X	160	X	161	X	162	X	163	X	164	X	165	X	166	X	167	X	168	X	169	X	170	X	171	X	172	X	173	X	174	X	175	X																								
X	122	X	123	X	124	X	125	X	126	X	127	X	128	X	129	X	130	X	131	X	132	X	133	X	134	X	135	X	136	X	137	X	138	X	139	X	140	X	141	X	142	X	143	X	144	X	145	X	146	X	147	X	148	X	149	X	150	X	151	X	152	X	153	X	154	X	155	X	156	X	157	X	158	X	159	X	160	X	161	X	162	X	163	X	164	X	165	X	166	X	167	X	168	X	169	X	170	X	171	X	172	X	173	X	174	X	175	X																				
X	120	X	121	X	122	X	123	X	124	X	125	X	126	X	127	X	128	X	129	X	130	X	131	X	132	X	133	X	134	X	135	X	136	X	137	X	138	X	139	X	140	X	141	X	142	X	143	X	144	X	145	X	146	X	147	X	148	X	149	X	150	X	151	X	152	X	153	X	154	X	155	X	156	X	157	X	158	X	159	X	160	X	161	X	162	X	163	X	164	X	165	X	166	X	167	X	168	X	169	X	170	X	171	X	172	X	173	X	174	X	175	X																
X	118	X	119	X	120	X	121	X	122	X	123	X	124	X	125	X	126	X	127	X	128	X	129	X	130	X	131	X	132	X	133	X	134	X	135	X	136	X	137	X	138	X	139	X	140	X	141	X	142	X	143	X	144	X	145	X	146	X	147	X	148	X	149	X	150	X	151	X	152	X	153	X	154	X	155	X	156	X	157	X	158	X	159	X	160	X	161	X	162	X	163	X	164	X	165	X	166	X	167	X	168	X	169	X	170	X	171	X	172	X	173	X	174	X	175	X												
X	116	X	117	X	118	X	119	X	120	X	121	X	122	X	123	X	124	X	125	X	126	X	127	X	128	X	129	X	130	X	131	X	132	X	133	X	134	X	135	X	136	X	137	X	138	X	139	X	140	X	141	X	142	X	143	X	144	X	145	X	146	X	147	X	148	X	149	X	150	X	151	X	152	X	153	X	154	X	155	X	156	X	157	X	158	X	159	X	160	X	161	X	162	X	163	X	164	X	165	X	166	X	167	X	168	X	169	X	170	X	171	X	172	X	173	X	174	X	175	X								
X	114	X	115	X	116	X	117	X	118	X	119	X	120	X	121	X	122	X	123	X	124	X	125	X	126	X	127	X	128	X	129	X	130	X	131	X	132	X	133	X	134	X	135	X	136	X	137	X	138	X	139	X	140	X	141	X	142	X	143	X	144	X	145	X	146	X	147	X	148	X	149	X	150	X	151	X	152	X	153	X	154	X	155	X	156	X	157	X	158	X	159	X	160	X	161	X	162	X	163	X	164	X	165	X	166	X	167	X	168	X	169	X	170	X	171	X	172	X	173	X	174	X	175	X				
X	112	X	113	X	114	X	115	X	116	X	117	X	118	X	119	X	120	X	121	X	122	X	123	X	124	X	125	X	126	X	127	X	128	X	129	X	130	X	131	X	132	X	133	X	134	X	135	X	136	X	137	X	138	X	139	X	140	X	141	X	142	X	143	X	144	X	145	X	146	X	147	X	148	X	149	X	150	X	151	X	152	X	153	X	154	X	155	X	156	X	157	X	158	X	159	X	160	X	161	X	162	X	163	X	164	X	165	X	166	X	167	X	168	X	169	X	170	X	171	X	172	X	173	X	174	X	175	X
X	110	X	111	X	112	X	113	X	114	X	115	X	116	X	117	X	118																																																																																																															

STATE OF ARIZONA )  
 ) SS.  
COUNTY OF YAVAPAI )

NOTICE OF LOCATION OF MINING CLAIM  
(LODE)

NOTICE IS HEREBY GIVEN THAT AZOO Mining, Inc., hereby claims the land hereinafter described as a Lode Mining Claim, under and pursuant to the laws of the United States of America and the State of Arizona, having discovered a lode, vein or deposit within the limits of this claim as hereinafter established.

THE NAME OF THE CLAIM is **SPENCER 143**

THAT THE EXTENT of this claim is 1500 feet in length and 600 feet along the surface in width, claiming 300 feet on either side of the center line. The "location monument" at which a copy of this notice is posted, is on the center line 10 feet from the South end center; thence in length 1490 feet in a North direction and 10 feet in a South direction. The general course of the claim is North to South.

THE UNDERSIGNED has distinctly marked the said location on the ground, so that its surface boundaries may be readily traced, by six substantial posts at least 2" x 2" x 4'6", at each corner and end center, each so marked or inscribed as to indicate the intended location.

SAID CLAIM is situated in an Unknown Mining District, Yavapai County, State of Arizona, and is more particularly described as follows:

BEGINNING at the N.E. corner monument, which is located  
West 6600 ft and North 0 ft from the East  
Sec. Cor. of Secs. 12 & 13, T.8N., R.1E, G. & S.R.M; thence

1500 feet South to the S.E. corner; thence  
300 feet West to the South end center; thence  
300 feet West to the S.W. corner; thence  
1500 feet North to the N.W. corner; thence  
300 feet East to the North end center; thence  
300 feet East to the point and place of beginning

Said claim is located in the:

NE¼ of Sec. 14, T.8N., R.1E, G. & S.R.M.

DATED and POSTED on the ground this 27 day of Jan 1999 ~~December 1998~~

LOCATOR: AZOO Mining Inc.  
2420 N. Huachuca Dr.  
Tucson, Arizona 85745

BY:   
Diez and Associates, Agent

\* H C 351448

PHOENIX, ARIZONA  
1999 FEB 25 P 12:13  
RECEIVED  
B.L.M. AZ STATE OFFICE


THE LODE CLAIMS OF  
**AZCO MINING, INC**

2420 N. Huachuca Dr.  
TUCSON, ARIZONA 85745

KNOWN AS  
**SPENCER 122-175**

SITUATE IN  
SECS. 11,12,13 & 14, T.8N., R.1E. G.& S.R.M.

CHAIN AND COMPASS SURVEY BY  
**DIETZ AND ASSOCIATES**  
PHOENIX ARIZONA



REV 020999B

KDM

FILE:spencer\_southcentfite

X DENOTES LOCATION MONUMENT

ALL CORNERS AND END CENTERS ARE  
X 2" X 4'-6" WOOD POSTS OR BETTER

ALL CLAIMS ARE 600' X 1500' UNLESS  
OTHERWISE NOTED

ALL LOCATION MONUMENTS ARE 10' FROM  
THEIR RESPECTIVE END CENTERS UNLESS  
OTHERWISE NOTED

X	X	175	174	X	X	174	X
X	X	173	172	X	X	172	X
X	X	171	170	X	X	170	X
X	X	169	168	X	X	168	X
X	X	167	166	X	X	166	X
X	X	165	164	X	X	164	X
X	X	163	162	X	X	162	X
X	X	161	160	X	X	160	X
X	X	159	158	X	X	158	X
X	X	157	156	X	X	156	X
X	X	155	154	X	X	154	X
X	X	153	152	X	X	152	X
X	X	151	150	X	X	150	X
X	X	149	148	X	X	148	X
X	X	147	146	X	X	146	X

X	X	145	144	X	X	144	X
X	X	143	142	X	X	142	X
X	X	141	140	X	X	140	X
X	X	139	138	X	X	138	X
X	X	137	136	X	X	136	X
X	X	135	134	X	X	134	X
X	X	133	132	X	X	132	X
X	X	131	130	X	X	130	X
X	X	129	128	X	X	128	X
X	X	127	126	X	X	126	X
X	X	125	124	X	X	124	X
X	X	123	122	X	X	122	X

PHOENIX, ARIZONA

R.1E.

R.2E.

TIE

1999 FEB 25 10:15 AM

RECEIVED  
B.L.M. AZ STATE OFFICE

3	4	1	2	3	4
---	---	---	---	---	---



STATE OF ARIZONA )  
 ) SS.  
COUNTY OF YAVAPAI )

NOTICE OF LOCATION OF MINING CLAIM  
(LODE)

NOTICE IS HEREBY GIVEN THAT AZCO Mining, Inc., hereby claims the land hereinafter described as a Lode Mining Claim, under and pursuant to the laws of the United States of America and the State of Arizona, having discovered a lode, vein or deposit within the limits of this claim as hereinafter established.

THE NAME OF THE CLAIM is **SPENCER 144**

THAT THE EXTENT of this claim is 1500 feet in length and 600 feet along the surface in width, claiming 300 feet on either side of the center line. The "location monument" at which a copy of this notice is posted, is on the center line 10 feet from the North end center, thence in length 1490 feet in a South direction and 10 feet in a North direction. The general course of the claim is North to South.

THE UNDERSIGNED has distinctly marked the said location on the ground, so that its surface boundaries may be readily traced, by six substantial posts at least 2" x 2" x 4'6", at each corner and end center, each so marked or inscribed as to indicate the intended location.

SAID CLAIM is situated in an Unknown Mining District, Yavapai County, State of Arizona, and is more particularly described as follows:

**BEGINNING** at the N.E. corner monument, which is located  
West 7200 ft and North 1500 ft from the East  
Sec. Cor. of Secs. 12 & 13, T.8N., R.1E., G. & S.R.M; thence

1500 feet South to the S.E. corner, thence  
300 feet West to the South end center; thence  
300 feet West to the S.W. corner; thence  
1500 feet North to the N.W. corner; thence  
300 feet East to the North end center; thence  
300 feet East to the point and place of beginning

Said claim is located in the:

SE ¼ of Sec. 11, T.8N., R.1E., G. & S.R.M.

DATED and POSTED on the ground this 27 day of <sup>Jan 1999</sup> ~~December, 1998~~.

BY:

  
Dietz and Associates, Agent

LOCATOR: AZCO Mining Inc.  
2420 N. Huachuca Rd. Dr.  
Tucson, Arizona 85745

A  
M  
C  
3  
5  
1  
4  
4  
9

PHOENIX, ARIZONA  
1999 FEB 25 P 12:13  
RECEIVED  
B.L.M. AZ STATE OFFICE

THE LODGE CLAIMS OF  
**AZCO MINING, INC**  
 2420 N. Huachuca Dr.  
 TUCSON, ARIZONA 85745

KNOWN AS  
**SPENCER 122-175**

SITUATE IN  
 SECS. 11,12,13 & 14, T.8N., R.1E. G.& S.R.M.

CHAIN AND COMPASS SURVEY BY  
**DIETZ AND ASSOCIATES**  
 PHOENIX ARIZONA

SCALE 1" = 1000'

REV 020999B KDM

X DENOTES LOCATION MONUMENT

ALL CORNERS AND END CENTERS ARE  
 2" X 4" X 6" WOOD POSTS OR BETTER

ALL CLAIMS ARE 600' X 1500' UNLESS  
 OTHERWISE NOTED

ALL LOCATION MONUMENTS ARE 10' FROM  
 THEIR RESPECTIVE END CENTERS UNLESS  
 OTHERWISE NOTED

FILE: spencer\_southcentfile

X	X	175	174	X
X	X	173	172	X
X	X	171	170	X
X	X	169	168	X
X	X	167	166	X
X	X	165	164	X
X	X	163	162	X
X	X	161	160	X
X	X	159	158	X
X	X	157	156	X
X	X	155	154	X
X	X	153	152	X
X	X	151	150	X
X	X	149	148	X
X	X	147	146	X

X	145	144	143	142	141	140	139	138	137	136	135	134	133	132	131	129	128	127	126	125	124	123	122	121	120	119	118	117	116	115	114	113	112	111	110	109	108	107	106	105	104	103	102	101	100	99	98	97	96	95	94	93	92	91	90	89	88	87	86	85	84	83	82	81	80	79	78	77	76	75	74	73	72	71	70	69	68	67	66	65	64	63	62	61	60	59	58	57	56	55	54	53	52	51	50	49	48	47	46	45	44	43	42	41	40	39	38	37	36	35	34	33	32	31	30	29	28	27	26	25	24	23	22	21	20	19	18	17	16	15	14	13	12	11	10	9	8	7	6	5	4	3	2	1	0
---	-----	-----	-----	-----	-----	-----	-----	-----	-----	-----	-----	-----	-----	-----	-----	-----	-----	-----	-----	-----	-----	-----	-----	-----	-----	-----	-----	-----	-----	-----	-----	-----	-----	-----	-----	-----	-----	-----	-----	-----	-----	-----	-----	-----	-----	----	----	----	----	----	----	----	----	----	----	----	----	----	----	----	----	----	----	----	----	----	----	----	----	----	----	----	----	----	----	----	----	----	----	----	----	----	----	----	----	----	----	----	----	----	----	----	----	----	----	----	----	----	----	----	----	----	----	----	----	----	----	----	----	----	----	----	----	----	----	----	----	----	----	----	----	----	----	----	----	----	----	----	----	----	----	----	----	----	----	---	---	---	---	---	---	---	---	---	---

PHOENIX, ARIZONA

1999 FEB 25 P 128

R.1E.

R.2E.

RECEIVED  
 B.L.M. AZ STATE OFFICE

3

4

5

6

7

8

9

STATE OF ARIZONA )  
 ) SS.  
COUNTY OF YAVAPAI )

NOTICE OF LOCATION OF MINING CLAIM  
(LODE)

NOTICE IS HEREBY GIVEN THAT AZOO Mining, Inc., hereby claims the land hereinafter described as a Lode Mining Claim, under and pursuant to the laws of the United States of America and the State of Arizona, having discovered a lode, vein or deposit within the limits of this claim as hereinafter established.

THE NAME OF THE CLAIM is SPENCER 145

THAT THE EXTENT of this claim is 1500 feet in length and 600 feet along the surface in width, claiming 300 feet on either side of the center line. The "location monument" at which a copy of this notice is posted, is on the center line 10 feet from the South end center; thence in length 1490 feet in a North direction and 10 feet in a South direction. The general course of the claim is North to South.

THE UNDERSIGNED has distinctly marked the said location on the ground, so that its surface boundaries may be readily traced, by four substantial posts at least 2" x 2" x 4'6", at each corner, each so marked or inscribed as to indicate the intended location.

SAID CLAIM is situated in an Unknown Mining District, Yavapai County, State of Arizona, and is more particularly described as follows:

BEGINNING at the N.E. corner monument, which is located  
West 7200 ft and North 0 ft from the East  
Sec. Cor. of Secs. 12 & 13, T.8N., R.1E., G. & S.R.M; thence


1500 feet South to the S.E. corner; thence  
300 feet West to the South end center; thence  
300 feet West to the S.W. corner; thence  
1500 feet North to the N.W. corner; thence  
300 feet East to the North end center; thence  
300 feet East to the point and place of beginning

Said claim is located in the:

NE¼ of Sec. 14, T.8N., R.1E., G. & S.R.M.

DATED and POSTED on the ground this 27 day of Jan 1999 ~~December, 1998~~

LOCATOR: AZOO Mining, Inc.  
2420 N. Huachuca Dr.  
Tucson, Arizona 85745

BY:   
Dietzland Associates, Agent

A  
M  
C  
3  
5  
1  
4  
5  
0

PHOENIX, ARIZONA  
1999 FEB 25 P 12:13  
RECEIVED  
B.L.M. AZ STATE OFFICE



STATE OF ARIZONA )  
 ) SS.  
COUNTY OF YAVAPAI )

NOTICE OF LOCATION OF MINING CLAIM  
(LODE)

NOTICE IS HEREBY GIVEN THAT AZOO Mining, Inc., hereby claims the land hereinafter described as a Lode Mining Claim, under and pursuant to the laws of the United States of America and the State of Arizona, having discovered a lode, vein or deposit within the limits of this claim as hereinafter established.

THE NAME OF THE CLAIM is **SPENCER 146**

THAT THE EXTENT of this claim is 1500 feet in length and 600 feet along the surface in width, claiming 300 feet on either side of the center line. The "location monument" at which a copy of this notice is posted, is on the center line 10 feet from the North end center, thence in length 1490 feet in a South direction and 10 feet in a North direction. The general course of the claim is North to South.

THE UNDERSIGNED has distinctly marked the said location on the ground, so that its surface boundaries may be readily traced, by six substantial posts at least 2" x 2" x 4'6", at each corner and end center, each so marked or inscribed as to indicate the intended location.

SAID CLAIM is situated in an Unknown Mining District, Yavapai County, State of Arizona, and is more particularly described as follows:

BEGINNING at the N.E. corner monument, which is located  
West 600 ft. and South 1500 ft. from the East  
Sec. Cor. of Secs. 12 & 13, T.8N., R.1E., G. & S.R.M; thence

1500 feet South to the S.E. corner; thence  
300 feet West to the South end center; thence  
300 feet West to the S.W. corner; thence  
1500 feet North to the N.W. corner; thence  
300 feet East to the North end center; thence  
300 feet East to the point and place of beginning

Said claim is located in the:

NE & SE¼ of sec. 13, T.8N., R.1E., G. & S.R.M.

DATED and POSTED on the ground this 15 day of December, 1998.

LOCATOR: AZOO Mining, Inc.  
2420 N. Huachuca Dr.  
Tucson, Arizona 85745

BY: \_\_\_\_\_

  
Dietz and Associates, Agent

A  
M  
C  
3  
5  
1  
4  
5  
1

PHOENIX, ARIZONA

1999 FEB 25 P 12:13

RECEIVED  
B.L.M. AZ STATE OFFICE



THE LODE CLAIMS OF  
**AZCO MINING, INC**

2420 N. Huachuca Dr.  
TUCSON, ARIZONA 85745

KNOWN AS  
**SPENCER 122-175**

SITUATE IN  
SECS. 11,12,13 & 14, T.8N., R.1E. G.& S.R.M.

CHAIN AND COMPASS SURVEY BY  
**DIETZ AND ASSOCIATES**  
PHOENIX ARIZONA



REV 020999B

KDM

FILE:spencer\_southcentfile

X DENOTES LOCATION MONUMENT

ALL CORNERS AND END CENTERS ARE  
X 2" X 4" WOOD POSTS OR BETTER

ALL CLAIMS ARE 600' X 1500' UNLESS  
OTHERWISE NOTED

ALL LOCATION MONUMENTS ARE 10' FROM  
THEIR RESPECTIVE END CENTERS UNLESS  
OTHERWISE NOTED

X	X	175	174	X
X	X	173	172	X
X	X	171	170	X
X	X	169	168	X
X	X	167	166	X
X	X	165	164	X
X	X	163	162	X
X	X	161	160	X
X	X	159	158	X
X	X	157	156	X
X	X	155	154	X
X	X	153	152	X
X	X	151	150	X
X	X	149	148	X
X	X	147	146	X

X	145	144	143	142	141	140	139	138	137	136	135	134	133	132	131	129	128	127	126	125	124	123	122	121	120
X	X	X	X	X	X	X	X	X	X	X	X	X	X	X	X	X	X	X	X	X	X	X	X	X	X

PHOENIX, ARIZONA

1999 FEB 25 P 12:18

R.1E.

R.2E.

TIE

RECEIVED  
B.L.H. AZ-STATE OFFICE

3 4 3 4

STATE OF ARIZONA )  
 ) SS.  
COUNTY OF YAVAPAI )

**NOTICE OF LOCATION OF MINING CLAIM  
(LODE)**

NOTICE IS HEREBY GIVEN THAT AZCO Mining, Inc., hereby claims the land hereinafter described as a Lode Mining Claim, under and pursuant to the laws of the United States of America and the State of Arizona, having discovered a lode, vein or deposit within the limits of this claim as hereinafter established.

THE NAME OF THE CLAIM is **SPENCER 147**

THAT THE EXTENT of this claim is 1500 feet in length and 600 feet along the surface in width, claiming 300 feet on either side of the center line. The "location monument" at which a copy of this notice is posted, is on the center line 10 feet from the South end center; thence in length 1490 feet in a North direction and 10 feet in a South direction. The general course of the claim is North to South.

THE UNDERSIGNED has distinctly marked the said location on the ground, so that its surface boundaries may be readily traced, by six substantial posts at least 2" x 2" x 4'6", at each corner and end center, each so marked or inscribed as to indicate the intended location.

SAID CLAIM is situated in an Unknown Mining District, Yavapai County, State of Arizona, and is more particularly described as follows:

BEGINNING at the N.E. corner monument, which is located  
West 600 ft. and South 3000 ft. from the East  
Sec. Cor. of Secs. 12 & 13, T.8N., R.1E., G. & S.R.M; thence


1500 feet South to the S.E. corner; thence  
300 feet West to the South end center; thence  
300 feet West to the S.W. corner; thence  
1500 feet North to the N.W. corner; thence  
300 feet East to the North end center; thence  
300 feet East to the point and place of beginning.

Said claim is located in the:

SE ¼ of sec. 13, T.8N., R.1E., G. & S.R.M.

DATED and POSTED on the ground this 18 day of December, 1998.

LOCATOR: AZCO Mining, Inc.  
2420 N. Huachuca Rd. Dr.  
Tucson, Arizona 85745

BY:   
Dietz and Associates, Agent

PHOENIX, ARIZONA  
1999 FEB 25 P 12:13  
RECEIVED  
B.L.M. AZ STATE OFFICE

PHOENIX, ARIZONA  
1999 FEB 25 P 12:13



STATE OF ARIZONA )  
 ) SS.  
COUNTY OF YAVAPAI )

NOTICE OF LOCATION OF MINING CLAIM  
(LODE)

NOTICE IS HEREBY GIVEN THAT AZOO Mining, Inc., hereby claims the land hereinafter described as a Lode Mining Claim, under and pursuant to the laws of the United States of America and the State of Arizona, having discovered a lode, vein or deposit within the limits of this claim as hereinafter established.

THE NAME OF THE CLAIM is **SPENCER 148**

THAT THE EXTENT of this claim is 1500 feet in length and 600 feet along the surface in width, claiming 300 feet on either side of the center line. The "location monument" at which a copy of this notice is posted, is on the center line 10 feet from the North end center, thence in length 1490 feet in a South direction and 10 feet in a North direction. The general course of the claim is North to South.

THE UNDERSIGNED has distinctly marked the said location on the ground, so that its surface boundaries may be readily traced, by six substantial posts at least 2" x 2" x 4'6", at each corner and end center, each so marked or inscribed as to indicate the intended location.

SAID CLAIM is situated in an Unknown Mining District, Yavapai County, State of Arizona, and is more particularly described as follows:

**BEGINNING** at the N.E. corner monument, which is located  
West 1200 ft and South 1500 ft from the East  
Sec. Cor. of Secs. 12 & 13, T.8N., R.1E., G. & S.R.M; thence

1500 feet South to the S.E. corner; thence  
300 feet West to the South end center; thence  
300 feet West to the S.W. corner; thence  
1500 feet North to the N.W. corner; thence  
300 feet East to the North end center; thence  
300 feet East to the point and place of beginning

Said claim is located in the:

NE & SE¼ of sec. 13, T.8N., R.1E., G. & S.R.M.

DATED and POSTED on the ground this 15 day of December, 1998.

LOCATOR: AZOO Mining, Inc.  
2420 N. Huachuca Dr.  
Tucson, Arizona 85745

BY:   
Dietz and Associates, Agent

351453

PHOENIX, ARIZONA

1999 FEB 25 P 12:13

RECEIVED  
B.L.M. AZ STATE OFFICE

A MC 351453

THE LODE CLAIMS OF  
**AZCO MINING, INC**

2420 N. Huachuca Dr.  
TUCSON, ARIZONA 85745

KNOWN AS

**SPENCER 122-175**

SITUATE IN

SECS. 11,12,13 & 14, T.8N., R.1E. G.& S.R.M.

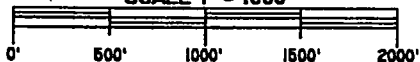
CHAIN AND COMPASS SURVEY BY

**DIETZ AND ASSOCIATES**

PHOENIX

ARIZONA

SCALE 1" = 1000'



REV 020999B

KDM

FILE Spencer\_southcentfile

X DENOTES LOCATION MONUMENT

ALL CORNERS AND END CENTERS ARE  
2" X 4" 6" WOOD POSTS OR BETTER

ALL CLAIMS ARE 600' X 1500' UNLESS  
OTHERWISE NOTED

ALL LOCATION MONUMENTS ARE 10' FROM  
THEIR RESPECTIVE END CENTERS UNLESS  
OTHERWISE NOTED

x	x	175	174	x
x	x	173	172	x
x	x	171	170	x
x	x	169	168	x
x	x	167	166	x
x	x	165	164	x
x	x	163	162	x
x	x	161	160	x
x	x	159	158	x
x	x	157	156	x
x	x	155	154	x
x	x	153	152	x
x	x	151	150	x
x	x	149	148	x
x	x	147	146	x

x	145	144	143	142	141	140	139	138	137	136	135	134	133	132	131	130	129	128	127	126	125	124	123	122	121	120	119	118	117	116	115	114	113	112	111	110	109	108	107	106	105	104	103	102	101	100	99	98	97	96	95	94	93	92	91	90	89	88	87	86	85	84	83	82	81	80	79	78	77	76	75	74	73	72	71	70	69	68	67	66	65	64	63	62	61	60	59	58	57	56	55	54	53	52	51	50	49	48	47	46	45	44	43	42	41	40	39	38	37	36	35	34	33	32	31	30	29	28	27	26	25	24	23	22	21	20	19	18	17	16	15	14	13	12	11	10	9	8	7	6	5	4	3	2	1	0
---	-----	-----	-----	-----	-----	-----	-----	-----	-----	-----	-----	-----	-----	-----	-----	-----	-----	-----	-----	-----	-----	-----	-----	-----	-----	-----	-----	-----	-----	-----	-----	-----	-----	-----	-----	-----	-----	-----	-----	-----	-----	-----	-----	-----	-----	-----	----	----	----	----	----	----	----	----	----	----	----	----	----	----	----	----	----	----	----	----	----	----	----	----	----	----	----	----	----	----	----	----	----	----	----	----	----	----	----	----	----	----	----	----	----	----	----	----	----	----	----	----	----	----	----	----	----	----	----	----	----	----	----	----	----	----	----	----	----	----	----	----	----	----	----	----	----	----	----	----	----	----	----	----	----	----	----	----	----	----	---	---	---	---	---	---	---	---	---	---

PHOENIX, ARIZONA

TIE 600'

R.1E.

R.2E.

RECEIVED  
B.L.M. AZ STATE OFFICE

1999 FEB 25 P. 12



STATE OF ARIZONA )  
 ) SS.  
COUNTY OF YAVAPAI )

**NOTICE OF LOCATION OF MINING CLAIM  
(LODE)**

NOTICE IS HEREBY GIVEN THAT AZCO Mining, Inc., hereby claims the land hereinafter described as a Lode Mining Claim, under and pursuant to the laws of the United States of America and the State of Arizona, having discovered a lode, vein or deposit within the limits of this claim as hereinafter established.

THE NAME OF THE CLAIM is **SPENCER 149**

THAT THE EXTENT of this claim is 1500 feet in length and 600 feet along the surface in width, claiming 300 feet on either side of the center line. The "location monument" at which a copy of this notice is posted, is on the center line 10 feet from the South end center; thence in length 1490 feet in a North direction and 10 feet in a South direction. The general course of the claim is North to South.

THE UNDERSIGNED has distinctly marked the said location on the ground, so that its surface boundaries may be readily traced, by six substantial posts at least 2" x 2" x 4'6", at each corner and end center, each so marked or inscribed as to indicate the intended location.

SAID CLAIM is situated in an Unknown Mining District, Yavapai County, State of Arizona, and is more particularly described as follows:


BEGINNING at the N.E. corner monument, which is located  
West 1200 ft. and South 3000 ft. from the East  
Sec. Cor. of Secs. 12 & 13, T.8N., R.1E., G. & S.R.M; thence  
  
1500 feet South to the S.E. corner; thence  
300 feet West to the South end center; thence  
300 feet West to the S.W. corner; thence  
1500 feet North to the N.W. corner; thence  
300 feet East to the North end center; thence  
300 feet East to the point and place of beginning.

Said claim is located in the:

SE ¼ of sec. 13, T.8N., R.1E., G. & S.R.M.

DATED and POSTED on the ground this 18 day of December, 1998.

LOCATOR: AZCO Mining, Inc.  
2420 N. Huachuca ~~rd.~~ Dr.  
Tucson, Arizona 85745

BY:   
Dietz and Associates, Agent

PHOENIX, ARIZONA  
1999 FEB 25 P 12:13  
RECEIVED  
S.L.M. AZ STATE OFFICE

A  
M  
C  
3  
5  
1  
4  
5  
4

THE LODE CLAIMS OF A <sup>MC 351</sup>  
**AZCO MINING, INC**

2420 N. Huachuca Dr.  
 TUCSON, ARIZONA 85745

KNOWN AS  
**SPENCER 122-175**

SITUATE IN

SECS. 11,12,13 & 14, T.8N., R.1E. G.& S.R.M.

CHAIN AND COMPASS SURVEY BY  
**DIETZ AND ASSOCIATES**  
 PHOENIX ARIZONA



REV 020999B

KDN

FILE Spencer\_southcentfile

X DENOTES LOCATION MONUMENT

ALL CORNERS AND END CENTERS ARE  
 2" X 4" WOOD POSTS OR BETTER

ALL CLAIMS ARE 600' X 1500' UNLESS  
 OTHERWISE NOTED

ALL LOCATION MONUMENTS ARE 10' FROM  
 THEIR RESPECTIVE END CENTERS UNLESS  
 OTHERWISE NOTED

X	X	175	174	X	X	X	168	166	164	162	160	158	156	154	152	150	148	146
X	X	173	172	X	X	X	167	166	164	162	160	158	156	154	152	150	148	146
X	X	171	170	X	X	X	165	164	164	162	160	158	156	154	152	150	148	146
X	X	169	168	X	X	X	167	166	164	162	160	158	156	154	152	150	148	146
X	X	167	166	X	X	X	165	164	164	162	160	158	156	154	152	150	148	146
X	X	165	164	X	X	X	163	162	162	162	160	158	156	154	152	150	148	146
X	X	163	162	X	X	X	161	160	160	160	160	158	156	154	152	150	148	146
X	X	159	158	X	X	X	159	158	158	158	158	158	158	154	152	150	148	146
X	X	157	156	X	X	X	157	156	156	156	156	156	156	154	152	150	148	146
X	X	155	154	X	X	X	155	154	154	154	154	154	154	154	152	150	148	146
X	X	153	152	X	X	X	153	152	152	152	152	152	152	152	152	150	148	146
X	X	151	150	X	X	X	151	150	150	150	150	150	150	150	150	150	148	146
X	X	149	148	X	X	X	149	148	148	148	148	148	148	148	148	148	148	146
X	X	147	146	X	X	X	147	146	146	146	146	146	146	146	146	146	146	146

X	X	144	145	X	X	X	144	143	141	139	137	135	133	131	129	127	125	123
X	X	142	143	X	X	X	142	143	141	139	137	135	133	131	129	127	125	123
X	X	140	141	X	X	X	140	141	141	139	137	135	133	131	129	127	125	123
X	X	138	143	X	X	X	138	143	141	139	137	135	133	131	129	127	125	123
X	X	136	143	X	X	X	136	143	141	139	137	135	133	131	129	127	125	123
X	X	134	143	X	X	X	134	143	141	139	137	135	133	131	129	127	125	123
X	X	132	143	X	X	X	132	143	141	139	137	135	133	131	129	127	125	123
X	X	130	143	X	X	X	130	143	141	139	137	135	133	131	129	127	125	123
X	X	128	143	X	X	X	128	143	141	139	137	135	133	131	129	127	125	123
X	X	126	143	X	X	X	126	143	141	139	137	135	133	131	129	127	125	123
X	X	124	143	X	X	X	124	143	141	139	137	135	133	131	129	127	125	123
X	X	122	143	X	X	X	122	143	141	139	137	135	133	131	129	127	125	123

PHOENIX, ARIZONA

R.1E.

R.2E.

RECEIVED  
 PLM, AZ STATE OFFICE  
 1999 FEB 25 10:00 AM

STATE OF ARIZONA )  
 ) SS.  
COUNTY OF YAVAPAI )

NOTICE OF LOCATION OF MINING CLAIM  
(LODE)

NOTICE IS HEREBY GIVEN THAT AZCO Mining, Inc., hereby claims the land hereinafter described as a Lode Mining Claim, under and pursuant to the laws of the United States Of America and the State of Arizona, having discovered a lode, vein or deposit within the limits of this claim as hereinafter established.

THE NAME OF THE CLAIM is SPENCER 150

THAT THE EXTENT of this claim is 1500 feet in length and 600 feet along the surface in width, claiming 300 feet on either side of the center line. The "location monument" at which a copy of this notice is posted, is on the center line 10 feet from the North end center; thence in length 1490 feet in a South direction and 10 feet in a North direction. The general course of the claim is North to South.

THE UNDERSIGNED has distinctly marked the said location on the ground, so that it's surface boundaries may be readily traced, by six substantial posts at least 2" x 2" x 4'6", at each corner and end center, each so marked or inscribed as to indicate the intended location.

SAID CLAIM is situated in an Unknown Mining District, Yavapai County, State of Arizona, and is more particularly described as follows:

BEGINNING at the N.E. corner monument, which is located  
West 1800 ft and South 1500 ft from the East  
Sec. Cor. of Secs. 12 & 13, T.8N., R.1E., G. & S.R.M; thence

1500 feet South to the S.E. corner; thence  
300 feet West to the South end center; thence  
300 feet West to the S.W. corner; thence  
1500 feet North to the N.W. corner; thence  
300 feet East to the North end center; thence  
300 feet East to the point and place of beginning

Said claim is located in the:

NE & SE¼ of sec. 13, T.8N., R.1E., G. & S.R.M.

DATED and POSTED on the ground this 15 day of December, 1998.

LOCATOR: AZCO Mining, Inc.  
2420 N. Huachuca Dr.  
Tucson, Arizona 85745

BY:   
Dietz and Associates, Agent

A MC 351455

PHOENIX, ARIZONA

1999 FEB 25 P 12:13

RECEIVED  
B.L.M. AZ STATE OFFICE

THE LODE CLAIMS OF A MC 351-59  
**AZCO MINING, INC**

2420 N. Huachuca Dr.  
 TUCSON, ARIZONA 85745

KNOWN AS  
**SPENCER 122-175**

SITUATE IN  
 SECS. 11,12,13 & 14, T.8N., R.1E. G.& S.R.M.

CHAIN AND COMPASS SURVEY BY  
**DIETZ AND ASSOCIATES**  
 PHOENIX ARIZONA



REV 020999B

KDM

FILE: spencer\_southcentfile

X DENOTES LOCATION MONUMENT

ALL CORNERS AND END CENTERS ARE  
 2" X 4" 6" WOOD POSTS OR BETTER

ALL CLAIMS ARE 600' X 1500' UNLESS  
 OTHERWISE NOTED

ALL LOCATION MONUMENTS ARE 10' FROM  
 THEIR RESPECTIVE END CENTERS UNLESS  
 OTHERWISE NOTED

X	X	175	174	X
X	X	173	172	X
X	X	171	170	X
X	X	169	168	X
X	X	167	166	X
X	X	165	164	X
X	X	163	162	X
X	X	161	160	X
X	X	159	158	X
X	X	157	156	X
X	X	155	154	X
X	X	153	152	X
X	X	151	150	X
X	X	149	148	X
X	X	147	146	X

144	X	145	144	X
142	X	143	142	X
140	X	141	140	X
138	X	139	138	X
136	X	137	136	X
134	X	135	134	X
132	X	133	132	X
130	X	131	130	X
128	X	129	128	X
126	X	127	126	X
124	X	125	124	X
122	X	123	122	X
121	X	120	121	X
119	X	118	119	X
117	X	116	117	X
115	X	114	115	X
113	X	112	113	X
109	X	108	109	X
107	X	106	107	X
105	X	104	105	X
103	X	102	103	X
101	X	100	101	X
99	X	98	99	X

PHOENIX, ARIZONA

R.1E.

R.2E.

RECEIVED  
 S.M. AZ STATE OFFICE  
 1999 FEB 27 11:00 AM

STATE OF ARIZONA )  
 ) SS.  
COUNTY OF YAVAPAI )

**NOTICE OF LOCATION OF MINING CLAIM  
(LODE)**

NOTICE IS HEREBY GIVEN THAT AZCO Mining, Inc., hereby claims the land hereinafter described as a Lode Mining Claim, under and pursuant to the laws of the United States of America and the State of Arizona, having discovered a lode, vein or deposit within the limits of this claim as hereinafter established.

THE NAME OF THE CLAIM is **SPENCER 151**

THAT THE EXTENT of this claim is 1500 feet in length and 600 feet along the surface in width, claiming 300 feet on either side of the center line. The "location monument" at which a copy of this notice is posted, is on the center line 10 feet from the South end center; thence in length 1490 feet in a North direction and 10 feet in a South direction. The general course of the claim is North to South.

THE UNDERSIGNED has distinctly marked the said location on the ground, so that its surface boundaries may be readily traced, by six substantial posts at least 2" x 2" x 4'6", at each corner and end center, each so marked or inscribed as to indicate the intended location.

SAID CLAIM is situated in an Unknown Mining District, Yavapai County, State of Arizona, and is more particularly described as follows:

BEGINNING at the N.E. corner monument, which is located  
West 1800 ft. and South 3000 ft. from the East  
Sec. Cor. of Secs. 12 & 13, T.8N., R.1E., G. & S.R.M; thence


1500 feet South to the S.E. corner; thence  
300 feet West to the South end center; thence  
300 feet West to the S.W. corner; thence  
1500 feet North to the N.W. corner; thence  
300 feet East to the North end center; thence  
300 feet East to the point and place of beginning.

Said claim is located in the:

SE ¼ of sec. 13, T.8N., R.1E., G. & S.R.M.

DATED and POSTED on the ground this 18 day of December, 1998.

LOCATOR: AZCO Mining, Inc.  
2420 N. Huachuca Rd. Dr.  
Tucson, Arizona 85745

BY:   
Dietz and Associates, Agent

PHOENIX, ARIZONA  
1998 FEB 25 P 12:14  
RECEIVED  
B.L.M. AZ STATE OFFICE

4  
110  
351458



THE LODE CLAIMS OF  
**AZCO MINING, INC**

2420 N. Huachuca Dr.  
TUCSON, ARIZONA 85745

KNOWN AS  
**SPENCER 122-175**

SITUATE IN  
SECS. 11,12,13 & 14, T.8N., R.1E. G.& S.R.M.

CHAIN AND COMPASS SURVEY BY  
**DIETZ AND ASSOCIATES**  
PHOENIX ARIZONA



REV 020999B

KDN

FILE:spencer\_southcentfile

X DENOTES LOCATION MONUMENT

ALL CORNERS AND END CENTERS ARE  
2" X 4" X 6" WOOD POSTS OR BETTER

ALL CLAIMS ARE 600' X 1500' UNLESS  
OTHERWISE NOTED

ALL LOCATION MONUMENTS ARE 10' FROM  
THEIR RESPECTIVE END CENTERS UNLESS  
OTHERWISE NOTED

x	x	175	174	x	168	x	145	x	144	x	121	x	119	x
x	x	173	172	x	166	x	143	x	142	x	119	x	117	x
x	x	171	170	x	164	x	141	x	140	x	117	x	115	x
x	x	169	168	x	162	x	139	x	138	x	115	x	113	x
x	x	167	166	x	160	x	137	x	136	x	113	x	111	x
x	x	165	164	x	158	x	135	x	134	x	111	x	109	x
x	x	163	162	x	156	x	133	x	132	x	109	x	107	x
x	x	161	160	x	154	x	131	x	130	x	107	x	105	x
x	x	159	158	x	152	x	129	x	128	x	105	x	103	x
x	x	157	156	x	150	x	127	x	126	x	103	x	101	x
x	x	155	154	x	148	x	125	x	124	x	101	x	99	x
x	x	153	152	x	146	x	123	x	122	x	99	x	97	x
x	x	151	150	x	144	x	121	x	120	x	97	x	95	x
x	x	149	148	x	142	x	119	x	118	x	95	x	93	x
x	x	147	146	x	140	x	117	x	116	x	93	x	91	x

PHOENIX, ARIZONA

R.1E.

R.2E.

1999 FEB 25 10 11 AM

RECEIVED  
BLM AZ STATE OFFICE

STATE OF ARIZONA )  
 ) SS.  
COUNTY OF YAVAPAI )

NOTICE OF LOCATION OF MINING CLAIM  
(LODE)

NOTICE IS HEREBY GIVEN THAT AZCO Mining, Inc., hereby claims the land hereinafter described as a Lode Mining Claim, under and pursuant to the laws of the United States of America and the State of Arizona, having discovered a lode, vein or deposit within the limits of this claim as hereinafter established.

THE NAME OF THE CLAIM is **SPENCER 152**

THAT THE EXTENT of this claim is 1500 feet in length and 600 feet along the surface in width, claiming 300 feet on either side of the center line. The "location monument" at which a copy of this notice is posted, is on the center line 10 feet from the North end center; thence in length 1490 feet in a South direction and 10 feet in a North direction. The general course of the claim is North to South.

THE UNDERSIGNED has distinctly marked the said location on the ground, so that its surface boundaries may be readily traced, by six substantial posts at least 2" x 2" x 4'6", at each corner and end center, each so marked or inscribed as to indicate the intended location.

SAID CLAIM is situated in an Unknown Mining District, Yavapai County, State of Arizona, and is more particularly described as follows:

**BEGINNING** at the N.E. corner monument, which is located  
West 2400 ft. and South 1500 ft. from the East  
Sec. Cor. of Secs. 12 & 13, T.8N., R.1E., G. & S.R.M; thence

1500 feet South to the S.E. corner; thence  
300 feet West to the South end center; thence  
300 feet West to the S.W. corner; thence  
1500 feet North to the N.W. corner; thence  
300 feet East to the North end center; thence  
300 feet East to the point and place of beginning

Said claim is located in the:

All ¼ of sec. 13, T.8N., R.1E., G. & S.R.M.

DATED and POSTED on the ground this 15 day of December, 1998.

LOCATOR: AZCO Mining Inc.  
2420 N. Huachuca Dr.  
Tucson, Arizona 85745

BY:   
Dietz and Associates, Agent

3 110 351457

PHOENIX, ARIZONA  
1999 FEB 25 P 12: 14  
RECEIVED  
B.L.M. AZ STATE OFFICE

THE LODE CLAIMS OF  
**AZCO MINING, INC**

2420 N. Huachuca Dr.  
TUCSON, ARIZONA 85745

KNOWN AS  
**SPENCER 122-175**

SITUATE IN  
SECS. 11,12,13 & 14, T.8N., R.1E. G.& S.R.M.

CHAIN AND COMPASS SURVEY BY  
**DIETZ AND ASSOCIATES**  
PHOENIX ARIZONA



REV 020999B

KDM

FILE:spencer\_southcentfile

X DENOTES LOCATION MONUMENT

ALL CORNERS AND END CENTERS ARE  
2" X 4" WOOD POSTS OR BETTER

ALL CLAIMS ARE 600' X 1500' UNLESS  
OTHERWISE NOTED

ALL LOCATION MONUMENTS ARE 10' FROM  
THEIR RESPECTIVE END CENTERS UNLESS  
OTHERWISE NOTED

x	x	175	174	x	174	x	145	144	x	142	x	121	x
x	x	173	172	x	172	x	143	142	x	141	x	119	x
x	x	171	170	x	170	x	141	140	x	139	x	117	x
x	x	169	168	x	168	x	139	138	x	138	x	115	x
x	x	167	166	x	166	x	137	136	x	136	x	115	x
x	x	165	164	x	164	x	135	134	x	134	x	111	x
x	x	163	162	x	162	x	133	132	x	132	x	109	x
x	x	161	160	x	160	x	131	130	x	130	x	107	x
x	x	159	158	x	158	x	129	128	x	128	x	105	x
x	x	157	156	x	156	x	127	126	x	126	x	103	x
x	x	155	154	x	154	x	125	124	x	124	x	101	x
x	x	153	152	x	152	x	123	122	x	122	x	99	x
x	x	151	150	x	150	x							
x	x	149	148	x	148	x							
x	x	147	146	x	146	x							

PHOENIX, ARIZONA  
TIE

R.1E.

R.2E.

RECEIVED  
B.L.M. AZ STATE OFFICE

1999 FEB 25 P 12:01

STATE OF ARIZONA )  
 ) SS.  
COUNTY OF YAVAPAI )

**NOTICE OF LOCATION OF MINING CLAIM  
(LODE)**

NOTICE IS HEREBY GIVEN THAT AZCO Mining, Inc., hereby claims the land hereinafter described as a Lode Mining Claim, under and pursuant to the laws of the United States of America and the State of Arizona, having discovered a lode, vein or deposit within the limits of this claim as hereinafter established.

THE NAME OF THE CLAIM is **SPENCER 153**

THAT THE EXTENT of this claim is 1500 feet in length and 600 feet along the surface in width, claiming 300 feet on either side of the center line. The "location monument" at which a copy of this notice is posted, is on the center line 10 feet from the South end center; thence in length 1490 feet in a North direction and 10 feet in a South direction. The general course of the claim is North to South.

THE UNDERSIGNED has distinctly marked the said location on the ground, so that its surface boundaries may be readily traced, by six substantial posts at least 2" x 2" x 4'6", at each corner and end center, each so marked or inscribed as to indicate the intended location.

SAID CLAIM is situated in an Unknown Mining District, Yavapai County, State of Arizona, and is more particularly described as follows:

BEGINNING at the N.E. corner monument, which is located  
West 2400 ft. and South 3000 ft. from the East  
Sec. Cor. of Secs. 12 & 13, T.8N., R.1E., G. & S.R.M; thence

1500 feet South to the S.E. corner; thence  
300 feet West to the South end center; thence  
300 feet West to the S.W. corner; thence  
1500 feet North to the N.W. corner; thence  
300 feet East to the North end center; thence  
300 feet East to the point and place of beginning.

Said claim is located in the:

SE & SW $\frac{1}{4}$  of sec. 13, T.8N., R.1E., G. & S.R.M.

DATED and POSTED on the ground this 18 day of December, 1998.

LOCATOR: AZCO Mining, Inc.  
2420 N. Huachuca Rd. Dr.  
Tucson, Arizona 85745

BY:   
Dietz and Associates, Agent

PHOENIX, ARIZONA  
1999 FEB 25 P 12:14  
RECEIVED  
B.L.M. AZ STATE OFFICE

110 351450

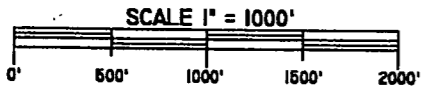
THE LODE CLAIMS OF  
**AZCO MINING, INC**

2420 N. Huachuca Dr.  
TUCSON, ARIZONA 85745

KNOWN AS  
**SPENCER 122-175**

SITUATE IN  
SECS. 11,12,13 & 14, T.8N., R.1E. G.& S.R.M.

CHAIN AND COMPASS SURVEY BY  
**DIETZ AND ASSOCIATES**  
PHOENIX ARIZONA



REV 020999B

KDM

FILE Spencer\_southcentrfile

X DENOTES LOCATION MONUMENT

ALL CORNERS AND END CENTERS ARE  
2" X 4" WOOD POSTS OR BETTER

ALL CLAIMS ARE 600' X 1500' UNLESS  
OTHERWISE NOTED

ALL LOCATION MONUMENTS ARE 10' FROM  
THEIR RESPECTIVE END CENTERS UNLESS  
OTHERWISE NOTED

x	x	175	174	x	168	x	145	x	144	x	121	x
x	x	173	172	x	166	x	143	x	142	x	119	x
x	x	171	170	x	164	x	141	x	140	x	117	x
x	x	169	168	x	162	x	139	x	138	x	115	x
x	x	167	166	x	160	x	137	x	136	x	113	x
x	x	165	164	x	158	x	135	x	134	x	111	x
x	x	163	162	x	156	x	133	x	132	x	109	x
x	x	161	160	x	154	x	131	x	130	x	107	x
x	x	159	158	x	152	x	129	x	128	x	105	x
x	x	157	156	x	150	x	127	x	126	x	103	x
x	x	155	154	x	148	x	125	x	124	x	101	x
x	x	153	152	x	146	x	123	x	122	x	99	x
x	x	151	150	x								
x	x	149	148	x								
x	x	147	146	x								

PHOENIX, ARIZONA

1999 FEB 25 8 14 AM '99

R.1E.

RECEIVED  
B.I.M. AZ STATE OFFICE

R.2E.

RECEIVED  
B.I.M. AZ STATE OFFICE



STATE OF ARIZONA )  
 ) SS.  
COUNTY OF YAVAPAI )

NOTICE OF LOCATION OF MINING CLAIM  
(LODE)

NOTICE IS HEREBY GIVEN THAT AZCO Mining, Inc., hereby claims the land hereinafter described as a Lode Mining Claim, under and pursuant to the laws of the United States of America and the State of Arizona, having discovered a lode, vein or deposit within the limits of this claim as hereinafter established.

THE NAME OF THE CLAIM is SPENCER 154

THAT THE EXTENT of this claim is 1500 feet in length and 600 feet along the surface in width, claiming 300 feet on either side of the center line. The "location monument" at which a copy of this notice is posted, is on the center line 10 feet from the North end center; thence in length 1490 feet in a South direction and 10 feet in a North direction. The general course of the claim is North to South.

THE UNDERSIGNED has distinctly marked the said location on the ground, so that its surface boundaries may be readily traced, by six substantial posts at least 2" x 2" x 4'6", at each corner and end center, each so marked or inscribed as to indicate the intended location.

SAID CLAIM is situated in an Unknown Mining District, Yavapai County, State of Arizona, and is more particularly described as follows:

BEGINNING at the N.E. corner monument, which is located  
West 3000 ft. and South 1500 ft. from the East  
Sec. Cor. of Secs. 12 & 13, T.8N., R.1E., G. & S.R.M; thence

1500 feet South to the S.E. corner; thence  
300 feet West to the South end center; thence  
300 feet West to the S.W. corner; thence  
1500 feet North to the N.W. corner; thence  
300 feet East to the North end center; thence  
300 feet East to the point and place of beginning.

Said claim is located in the:

NW & SW ¼ of sec. 13, T.8N., R.1E., G. & S.R.M.

DATED and POSTED on the ground this 15 day of December, 1998.

LOCATOR: AZCO Mining, Inc.  
2420 N. Huachuca Dr.  
Tucson, Arizona 85745

BY:   
Dietz and Associates, Agent

PHOENIX, ARIZONA  
1998 FEB 25 P 12:14  
RECEIVED  
B.L.M. AZ STATE OFFICE

A MC 351459

351459

THE LODE CLAIMS OF  
**AZCO MINING, INC**

2420 N. Huachuca Dr.  
TUCSON, ARIZONA 85745

KNOWN AS

**SPENCER 122-175**

SITUATE IN

SECS. 11,12,13 & 14, T.8N., R.1E. G.& S.R.M.

CHAIN AND COMPASS SURVEY BY  
**DIETZ AND ASSOCIATES**  
PHOENIX ARIZONA



REV020999B

KDM

FILESpencer\_southcentfile

X DENOTES LOCATION MONUMENT

ALL CORNERS AND END CENTERS ARE  
2" X 4" WOOD POSTS OR BETTER

ALL CLAIMS ARE 600' X 1500' UNLESS  
OTHERWISE NOTED

ALL LOCATION MONUMENTS ARE 10' FROM  
THEIR RESPECTIVE END CENTERS UNLESS  
OTHERWISE NOTED

X	X	175	174	X	X	X	169	168	X	X	X	153	152	X	X	X	149	148	X	X	X	147	146	X
X	X	173	172	X	X	X	167	166	X	X	X	151	150	X	X	X	149	148	X	X	X	147	146	X
X	X	171	170	X	X	X	165	164	X	X	X	151	150	X	X	X	149	148	X	X	X	147	146	X
X	X	169	168	X	X	X	163	162	X	X	X	151	150	X	X	X	149	148	X	X	X	147	146	X
X	X	167	166	X	X	X	161	160	X	X	X	151	150	X	X	X	149	148	X	X	X	147	146	X
X	X	165	164	X	X	X	159	158	X	X	X	151	150	X	X	X	149	148	X	X	X	147	146	X
X	X	163	162	X	X	X	157	156	X	X	X	151	150	X	X	X	149	148	X	X	X	147	146	X
X	X	161	160	X	X	X	155	154	X	X	X	151	150	X	X	X	149	148	X	X	X	147	146	X
X	X	159	158	X	X	X	153	152	X	X	X	151	150	X	X	X	149	148	X	X	X	147	146	X
X	X	157	156	X	X	X	151	150	X	X	X	151	150	X	X	X	149	148	X	X	X	147	146	X
X	X	155	154	X	X	X	149	148	X	X	X	151	150	X	X	X	149	148	X	X	X	147	146	X
X	X	153	152	X	X	X	147	146	X	X	X	151	150	X	X	X	149	148	X	X	X	147	146	X
X	X	151	150	X	X	X	145	144	X	X	X	151	150	X	X	X	149	148	X	X	X	147	146	X
X	X	149	148	X	X	X	143	142	X	X	X	151	150	X	X	X	149	148	X	X	X	147	146	X
X	X	147	146	X	X	X	141	140	X	X	X	151	150	X	X	X	149	148	X	X	X	147	146	X
X	X	145	144	X	X	X	139	138	X	X	X	151	150	X	X	X	149	148	X	X	X	147	146	X
X	X	143	142	X	X	X	137	136	X	X	X	151	150	X	X	X	149	148	X	X	X	147	146	X
X	X	141	140	X	X	X	135	134	X	X	X	151	150	X	X	X	149	148	X	X	X	147	146	X
X	X	139	138	X	X	X	133	132	X	X	X	151	150	X	X	X	149	148	X	X	X	147	146	X
X	X	137	136	X	X	X	131	130	X	X	X	151	150	X	X	X	149	148	X	X	X	147	146	X
X	X	135	134	X	X	X	129	128	X	X	X	151	150	X	X	X	149	148	X	X	X	147	146	X
X	X	133	132	X	X	X	127	126	X	X	X	151	150	X	X	X	149	148	X	X	X	147	146	X
X	X	131	130	X	X	X	125	124	X	X	X	151	150	X	X	X	149	148	X	X	X	147	146	X
X	X	129	128	X	X	X	123	122	X	X	X	151	150	X	X	X	149	148	X	X	X	147	146	X
X	X	127	126	X	X	X	121	120	X	X	X	151	150	X	X	X	149	148	X	X	X	147	146	X
X	X	125	124	X	X	X	119	118	X	X	X	151	150	X	X	X	149	148	X	X	X	147	146	X
X	X	123	122	X	X	X	117	116	X	X	X	151	150	X	X	X	149	148	X	X	X	147	146	X
X	X	121	120	X	X	X	115	114	X	X	X	151	150	X	X	X	149	148	X	X	X	147	146	X
X	X	119	118	X	X	X	113	112	X	X	X	151	150	X	X	X	149	148	X	X	X	147	146	X
X	X	117	116	X	X	X	111	110	X	X	X	151	150	X	X	X	149	148	X	X	X	147	146	X
X	X	115	114	X	X	X	109	108	X	X	X	151	150	X	X	X	149	148	X	X	X	147	146	X
X	X	113	112	X	X	X	107	106	X	X	X	151	150	X	X	X	149	148	X	X	X	147	146	X
X	X	111	110	X	X	X	105	104	X	X	X	151	150	X	X	X	149	148	X	X	X	147	146	X
X	X	109	108	X	X	X	103	102	X	X	X	151	150	X	X	X	149	148	X	X	X	147	146	X
X	X	107	106	X	X	X	101	100	X	X	X	151	150	X	X	X	149	148	X	X	X	147	146	X
X	X	105	104	X	X	X	99	98	X	X	X	151	150	X	X	X	149	148	X	X	X	147	146	X
X	X	103	102	X	X	X	97	96	X	X	X	151	150	X	X	X	149	148	X	X	X	147	146	X
X	X	101	100	X	X	X	95	94	X	X	X	151	150	X	X	X	149	148	X	X	X	147	146	X
X	X	99	98	X	X	X	93	92	X	X	X	151	150	X	X	X	149	148	X	X	X	147	146	X
X	X	97	96	X	X	X	91	90	X	X	X	151	150	X	X	X	149	148	X	X	X	147	146	X
X	X	95	94	X	X	X	89	88	X	X	X	151	150	X	X	X	149	148	X	X	X	147	146	X
X	X	93	92	X	X	X	87	86	X	X	X	151	150	X	X	X	149	148	X	X	X	147	146	X
X	X	91	90	X	X	X	85	84	X	X	X	151	150	X	X	X	149	148	X	X	X	147	146	X
X	X	89	88	X	X	X	83	82	X	X	X	151	150	X	X	X	149	148	X	X	X	147	146	X
X	X	87	86	X	X	X	81	80	X	X	X	151	150	X	X	X	149	148	X	X	X	147	146	X
X	X	85	84	X	X	X	79	78	X	X	X	151	150	X	X	X	149	148	X	X	X	147	146	X
X	X	83	82	X	X	X	77	76	X	X	X	151	150	X	X	X	149	148	X	X	X	147	146	X
X	X	81	80	X	X	X	75	74	X	X	X	151	150	X	X	X	149	148	X	X	X	147	146	X
X	X	79	78	X	X	X	73	72	X	X	X	151	150	X	X	X	149	148	X	X	X	147	146	X
X	X	77	76	X	X	X	71	70	X	X	X	151	150	X	X	X	149	148	X	X	X	147	146	X
X	X	75	74	X	X	X	69	68	X	X	X	151	150	X	X	X	149	148	X	X	X	147	146	X
X	X	73	72	X	X	X	67	66	X	X	X	151	150	X	X	X	149	148	X	X	X	147	146	X
X	X	71	70	X	X	X	65	64	X	X	X	151	150	X	X	X	149	148	X	X	X	147	146	X
X	X	69	68	X	X	X	63	62	X	X	X	151	150	X	X	X	149	148	X	X	X	147	146	X
X	X	67	66	X	X	X	61	60	X	X	X	151	150	X	X	X	149	148	X	X	X	147	146	X
X	X	65	64	X	X	X	59	58	X	X	X	151	150	X	X	X	149	148	X	X	X	147	146	X
X	X	63	62	X	X	X	57	56	X	X	X	151	150	X	X	X	149	148	X	X	X	147	146	X
X	X	61	60	X	X	X	55	54	X	X	X	151	150	X	X	X	149	148	X	X	X	147	146	X
X	X	59	58	X	X	X	53	52	X	X	X	151	150	X	X	X	149	148	X	X	X	147	146	X
X	X	57	56	X	X	X	51	50	X	X	X	151	150	X	X	X	149	148	X	X	X	147	146	X
X	X	55	54	X	X	X	49	48	X	X	X	151	150	X	X	X	149	148	X	X	X	147	146	X
X	X	53	52	X	X	X	47	46	X	X	X	151	150	X	X	X	149	148	X	X	X	147	146	X
X	X	51	50	X	X	X	45	44	X	X	X	151	150	X	X	X	149	148	X	X	X	147	146	X
X	X	49	48	X	X	X	43	42	X	X	X	151	150	X	X	X	149	148	X	X	X	147	146	X
X	X	47	46	X	X	X	41	40	X	X	X	151	150	X	X	X	149	148	X	X	X	147	146	X
X	X	45	44	X	X	X	39	38	X	X	X	151	150	X	X	X	149	148	X	X	X	147	146	X
X	X	43	42	X	X	X	37	36	X	X	X	151	150	X	X	X	149	148	X	X	X	147	146	X
X	X	41	40	X	X	X	35	34	X	X	X	151	150	X	X	X	149	148	X	X	X	147	146	X
X	X	39	38	X	X	X	33	32	X	X	X	151	150	X	X	X	149	148	X	X	X	147	146	X
X	X	37	36	X	X	X	31	30	X	X	X	151	150	X										

STATE OF ARIZONA )  
 ) SS.  
COUNTY OF YAVAPAI )

**NOTICE OF LOCATION OF MINING CLAIM  
(LODE)**

NOTICE IS HEREBY GIVEN THAT AZCO Mining, Inc., hereby claims the land hereinafter described as a Lode Mining Claim, under and pursuant to the laws of the United States of America and the State of Arizona, having discovered a lode, vein or deposit within the limits of this claim as hereinafter established.

THE NAME OF THE CLAIM is **SPENCER 155**

THAT THE EXTENT of this claim is 1500 feet in length and 600 feet along the surface in width, claiming 300 feet on either side of the center line. The "location monument" at which a copy of this notice is posted, is on the center line 10 feet from the South end center; thence in length 1490 feet in a North direction and 10 feet in a South direction. The general course of the claim is North to South.

THE UNDERSIGNED has distinctly marked the said location on the ground, so that its surface boundaries may be readily traced, by six substantial posts at least 2" x 2" x 4'6", at each corner and end center, each so marked or inscribed as to indicate the intended location.

SAID CLAIM is situated in an Unknown Mining District, Yavapai County, State of Arizona, and is more particularly described as follows:

BEGINNING at the N.E. corner monument, which is located West 3000 ft. and South 3000 ft. from the East Sec. Cor. of Secs. 12 & 13, T.8N., R.1E., G. & S.R.M; thence


1500 feet South to the S.E. corner; thence  
300 feet West to the South end center; thence  
300 feet West to the S.W. corner; thence  
1500 feet North to the N.W. corner; thence  
300 feet East to the North end center; thence  
300 feet East to the point and place of beginning.

Said claim is located in the:

SW ¼ of sec. 13, T.8N., R.1E., G. & S.R.M.

DATED and POSTED on the ground this 18 day of December, 1998.

LOCATOR: AZCO Mining, Inc.  
2420 N. Huachuca Rd. Dr.  
Tucson, Arizona 85745

BY:   
Dietz and Associates, Agent

PHOENIX, ARIZONA

1999 FEB 25 P 12:14

RECEIVED  
B.L.M. AZ STATE OFFICE

AHC 351460



STATE OF ARIZONA            )  
  ) SS.  
COUNTY OF YAVAPAI        )

**NOTICE OF LOCATION OF MINING CLAIM  
(LODE)**

NOTICE IS HEREBY GIVEN THAT AZCO Mining, Inc., hereby claims the land hereinafter described as a Lode Mining Claim, under and pursuant to the laws of the United States of America and the State of Arizona, having discovered a lode, vein or deposit within the limits of this claim as hereinafter established.

THE NAME OF THE CLAIM is            **SPENCER 156**

THAT THE EXTENT of this claim is 1500 feet in length and 600 feet along the surface in width, claiming 300 feet on either side of the center line. The "location monument" at which a copy of this notice is posted, is on the center line 10 feet from the South end center; thence in length 1490 feet in a North direction and 10 feet in a South direction. The general course of the claim is North to South.

THE UNDERSIGNED has distinctly marked the said location on the ground, so that it's surface boundaries may be readily traced, by six substantial posts at least 2" x 2" x 4'6", at each corner and end center, each so marked or inscribed as to indicate the intended location.

SAID CLAIM is situated in an Unknown Mining District, Yavapai County, State of Arizona, and is more particularly described as follows:

BEGINNING at the N.E. corner monument, which is located  
West 3600 ft. and South 1500 ft. from the East  
Sec. Cor. of Secs. 12 & 13, T.8N., R.1E., G. & S.R.M; thence

1500 feet South to the S.E. corner; thence  
300 feet West to the South end center; thence  
300 feet West to the S.W. corner; thence  
1500 feet North to the N.W. corner; thence  
300 feet East to the North end center; thence  
300 feet East to the point and place of beginning.

Said claim is located in the:

NW & SW ¼ of sec. 13, T.8N., R.1E., G. & S.R.M.

DATED and POSTED on the ground this 20 day of <sup>Jan</sup>~~December~~, <sup>1999</sup>~~1998~~.

LOCATOR: AZCO Mining, Inc.  
2420 N. Huachuca Dr.  
Tucson, Arizona 85745

BY:   
Dietz and Associates, Agent

PHOENIX, ARIZONA  
1999 FEB 25 P 12:14  
RECEIVED  
S.L.M. AZ STATE OFFICE

A H C 3 5 1 4 6 1



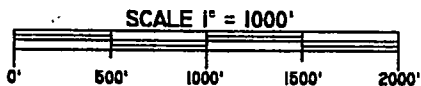
THE LODE CLAIMS OF  
**AZCO MINING, INC**

2420 N. Huachuca Dr.  
TUCSON, ARIZONA 85745

KNOWN AS  
**SPENCER 122-175**

SITUATE IN  
SECS. 11,12,13 & 14, T.8N., R.1E. G.& S.R.M.

CHAIN AND COMPASS SURVEY BY  
**DIETZ AND ASSOCIATES**  
PHOENIX ARIZONA



REV 020999B

KDM

FILE:spencer\_southcentfile

X DENOTES LOCATION MONUMENT

ALL CORNERS AND END CENTERS ARE  
2" X 4" WOOD POSTS OR BETTER

ALL CLAIMS ARE 600' X 1500' UNLESS  
OTHERWISE NOTED

ALL LOCATION MONUMENTS ARE 10' FROM  
THEIR RESPECTIVE END CENTERS UNLESS  
OTHERWISE NOTED

X	X	175	174	X	X	168	145	144	121	X	X	1461
X	X	173	172	X	X	166	143	142	119	X	X	
X	X	171	170	X	X	164	141	140	117	X	X	
X	X	169		X	X	162	139	138	115	X	X	
X	X	167		X	X	160	137	136	113	X	X	
X	X	165		X	X	158	135	134	111	X	X	
X	X	163		X	X	156	133	132	109	X	X	
X	X	157		X	X	154	131	130	107	X	X	
X	X	155		X	X	152	129	128	105	X	X	
X	X	153		X	X	150	127	126	103	X	X	
X	X	149		X	X	148	125	124	101	X	X	
X	X	147		X	X	146	123	122	99	X	X	

PHOENIX, ARIZONA

1999 FEB 25 8 12 AM

R.1E.

R.2E.

RECEIVED  
B.H.M. AZ STATE OFFICE

STATE OF ARIZONA )  
 ) SS.  
COUNTY OF YAVAPAI )

**NOTICE OF LOCATION OF MINING CLAIM  
(LODE)**

NOTICE IS HEREBY GIVEN THAT AZCO Mining, Inc., hereby claims the land hereinafter described as a Lode Mining Claim, under and pursuant to the laws of the United States of America and the State of Arizona, having discovered a lode, vein or deposit within the limits of this claim as hereinafter established.

THE NAME OF THE CLAIM is **SPENCER 157**

THAT THE EXTENT of this claim is 1500 feet in length and 600 feet along the surface in width, claiming 300 feet on either side of the center line. The "location monument" at which a copy of this notice is posted, is on the center line 10 feet from the South end center; thence in length 1490 feet in a North direction and 10 feet in a South direction. The general course of the claim is North to South.

THE UNDERSIGNED has distinctly marked the said location on the ground, so that its surface boundaries may be readily traced, by six substantial posts at least 2" x 2" x 4'6", at each corner and end center, each so marked or inscribed as to indicate the intended location.

SAID CLAIM is situated in an Unknown Mining District, Yavapai County, State of Arizona, and is more particularly described as follows:

BEGINNING at the N.E. corner monument, which is located  
West 3600 ft. and South 3000 ft. from the East  
Sec. Cor. of Secs. 12 & 13, T.8N., R.1E., G. & S.R.M; thence

1500 feet South to the S.E. corner; thence  
300 feet West to the South end center; thence  
300 feet West to the S.W. corner; thence  
1500 feet North to the N.W. corner; thence  
300 feet East to the North end center; thence  
300 feet East to the point and place of beginning.

Said claim is located in the:

SW ¼ of sec. 13, T.8N., R.1E., G. & S.R.M.

DATED and POSTED on the ground this 18 day of December, 1998.

LOCATOR: AZCO Mining, Inc.  
2420 N. Huachuca Rd. Dr.  
Tucson, Arizona 85745  
PHOENIX, ARIZONA

BY:

  
Dietz and Associates, Agent

1998 FEB 25 P 12:14

RECEIVED  
B.L.M. AZ STATE OFFICE

351462



STATE OF ARIZONA )  
 ) SS.  
COUNTY OF YAVAPAI )

NOTICE OF LOCATION OF MINING CLAIM  
(LODE)

NOTICE IS HEREBY GIVEN THAT AZCO Mining, Inc., hereby claims the land hereinafter described as a Lode Mining Claim, under and pursuant to the laws of the United States of America and the State of Arizona, having discovered a lode, vein or deposit within the limits of this claim as hereinafter established.

THE NAME OF THE CLAIM is SPENCER 158

THAT THE EXTENT of this claim is 1500 feet in length and 600 feet along the surface in width, claiming 300 feet on either side of the center line. The "location monument" at which a copy of this notice is posted, is on the center line 10 feet from the South end center; thence in length 1490 feet in a North direction and 10 feet in a South direction. The general course of the claim is North to South.

THE UNDERSIGNED has distinctly marked the said location on the ground, so that it's surface boundaries may be readily traced, by six substantial posts at least 2" x 2" x 4'6", at each corner and end center, each so marked or inscribed as to indicate the intended location.

SAID CLAIM is situated in an Unknown Mining District, Yavapai County, State of Arizona, and is more particularly described as follows:

BEGINNING at the N.E. corner monument, which is located  
West 4200 ft. and South 1500 ft. from the East  
Sec. Cor. of Secs. 12 & 13, T.8N., R.1E., G. & S.R.M; thence

1500 feet South to the S.E. corner; thence  
300 feet West to the South end center; thence  
300 feet West to the S.W. corner; thence  
1500 feet North to the N.W. corner; thence  
300 feet East to the North end center; thence  
300 feet East to the point and place of beginning.

Said claim is located in the:

NW & SW ¼ of sec. 13, T.8N., R.1E., G. & S.R.M.

DATED and POSTED on the ground this 20 day of Jan 1999 ~~December, 1998~~

LOCATOR: AZCO Mining, Inc.  
2420 N. Huachuca Dr.  
Tucson, Arizona 85745

BY: \_\_\_\_\_  
Dietz and Associates, Agent

PHOENIX, ARIZONA  
1999 FEB 25 P 12:14  
RECEIVED  
B.L.M. AZ STATE OFFICE

A MC 351463

THE LODE CLAIMS OF  
**AZCO MINING, INC**

2420 N. Huachuca Dr.  
TUCSON, ARIZONA 85745

KNOWN AS  
**SPENCER 122-175**

SITUATE IN  
SECS. 11,12,13 & 14, T.8N., R.1E. G.& S.R.M.

CHAIN AND COMPASS SURVEY BY  
**DIETZ AND ASSOCIATES**  
PHOENIX ARIZONA



REV 020999B

KDM

FILE Spencer\_southcentfile

X DENOTES LOCATION MONUMENT

ALL CORNERS AND END CENTERS ARE  
X 2" X 4" WOOD POSTS OR BETTER

ALL CLAIMS ARE 600' X 1500' UNLESS  
OTHERWISE NOTED

ALL LOCATION MONUMENTS ARE 10' FROM  
THEIR RESPECTIVE END CENTERS UNLESS  
OTHERWISE NOTED

X	X	175	174	X
X	X	173	172	X
X	X	171	170	X
X	X	169	168	X
X	X	167	166	X
X	X	165	164	X
X	X	163	162	X
X	X	161	160	X
X	X	159	158	X
X	X	157	156	X
X	X	155	154	X
X	X	153	152	X
X	X	151	150	X
X	X	149	148	X
X	X	147	146	X

X	145	144	143	142	141	140	139	138	137	136	135	134	133	132	131	129	128	127	126	125	123	122	121	120
---	-----	-----	-----	-----	-----	-----	-----	-----	-----	-----	-----	-----	-----	-----	-----	-----	-----	-----	-----	-----	-----	-----	-----	-----

PHOENIX, ARIZONA

R.1E.

R.2E.

1999 FEB 25 10:10 AM  
RECEIVED  
BLM, AZ STATE OFFICE



STATE OF ARIZONA )  
 ) SS.  
COUNTY OF YAVAPAI )

**NOTICE OF LOCATION OF MINING CLAIM  
(LODE)**

NOTICE IS HEREBY GIVEN THAT AZCO Mining, Inc., hereby claims the land hereinafter described as a Lode Mining Claim, under and pursuant to the laws of the United States of America and the State of Arizona, having discovered a lode, vein or deposit within the limits of this claim as hereinafter established.

THE NAME OF THE CLAIM is **SPENCER 159**

THAT THE EXTENT of this claim is 1500 feet in length and 600 feet along the surface in width, claiming 300 feet on either side of the center line. The "location monument" at which a copy of this notice is posted, is on the center line 10 feet from the South end center; thence in length 1490 feet in a North direction and 10 feet in a South direction. The general course of the claim is North to South.

THE UNDERSIGNED has distinctly marked the said location on the ground, so that its surface boundaries may be readily traced, by six substantial posts at least 2" x 2" x 4'6", at each corner and end center, each so marked or inscribed as to indicate the intended location.

SAID CLAIM is situated in an Unknown Mining District, Yavapai County, State of Arizona, and is more particularly described as follows:

BEGINNING at the N.E. corner monument, which is located  
West 4200 ft. and South 3000 ft. from the East  
Sec. Cor. of Secs. 12 & 13, T.8N., R.1E., G. & S.R.M; thence

1500 feet South to the S.E. corner; thence  
300 feet West to the South end center; thence  
300 feet West to the S.W. corner; thence  
1500 feet North to the N.W. corner; thence  
300 feet East to the North end center; thence  
300 feet East to the point and place of beginning.

Said claim is located in the:

SW ¼ of sec. 13, T.8N., R.1E., G. & S.R.M.

DATED and POSTED on the ground this 18 day of December, 1998.

LOCATOR: AZCO Mining, Inc.  
2420 N. Huachuca Rd.  
Tucson, Arizona 85745

BY:   
Dietz and Associates, Agent

PHOENIX, ARIZONA  
1999 FEB 25 P 12:16  
RECEIVED  
B.L.M. AZ STATE OFFICE

A  
H  
C  
3  
5  
1  
4  
6  
4

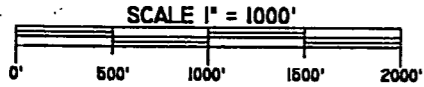
THE LODE CLAIMS OF  
**AZCO MINING, INC**

2420 N. Huachuca Dr.  
TUCSON, ARIZONA 85745

KNOWN AS  
**SPENCER 122-175**

SITUATE IN  
SECS. 11,12,13 & 14, T.8N., R.1E. G.& S.R.M.

CHAIN AND COMPASS SURVEY BY  
**DIETZ AND ASSOCIATES**  
PHOENIX ARIZONA



REV 020999B

KDM

FILE:spencer\_southcentfile

X DENOTES LOCATION MONUMENT

ALL CORNERS AND END CENTERS ARE  
X 2" X 4" WOOD POSTS OR BETTER

ALL CLAIMS ARE 600' X 1500' UNLESS  
OTHERWISE NOTED

ALL LOCATION MONUMENTS ARE 10' FROM  
THEIR RESPECTIVE END CENTERS UNLESS  
OTHERWISE NOTED

X	X	175	174	X	X	145	144	X	121	X
X	X	173	172	X	X	143	142	X	119	X
X	X	171	170	X	X	141	140	X	117	X
X	X	169	168	X	X	139	138	X	115	X
X	X	167	166	X	X	137	136	X	113	X
X	X	165	164	X	X	135	134	X	111	X
X	X	163	162	X	X	133	132	X	109	X
X	X	161	160	X	X	131	130	X	107	X
X	X	159	158	X	X	129	128	X	105	X
X	X	157	156	X	X	127	126	X	103	X
X	X	155	154	X	X	125	124	X	101	X
X	X	153	152	X	X	123	122	X	99	X
X	X	151	150	X	X			X		X
X	X	149	148	X	X			X		X
X	X	147	146	X	X			X		X

PHOENIX, ARIZONA

1999 FEB 25

R.1E.

R.2E.

RECEIVED  
BLM AZ STATE OFFICE

STATE OF ARIZONA )  
 ) SS.  
COUNTY OF YAVAPAI )

**NOTICE OF LOCATION OF MINING CLAIM  
(LODE)**

NOTICE IS HEREBY GIVEN THAT AZCO Mining, Inc., hereby claims the land hereinafter described as a Lode Mining Claim, under and pursuant to the laws of the United States of America and the State of Arizona, having discovered a lode, vein or deposit within the limits of this claim as hereinafter established.

THE NAME OF THE CLAIM is **SPENCER 160**

THAT THE EXTENT of this claim is 1500 feet in length and 600 feet along the surface in width, claiming 300 feet on either side of the center line. The "location monument" at which a copy of this notice is posted, is on the center line 10 feet from the South end center; thence in length 1490 feet in a North direction and 10 feet in a South direction. The general course of the claim is North to South.

THE UNDERSIGNED has distinctly marked the said location on the ground, so that its surface boundaries may be readily traced, by six substantial posts at least 2" x 2" x 4'6", at each corner and end center, each so marked or inscribed as to indicate the intended location.

SAID CLAIM is situated in an Unknown Mining District, Yavapai County, State of Arizona, and is more particularly described as follows:

BEGINNING at the N.E. corner monument, which is located  
West 4800 ft. and South 1500 ft. from the East  
Sec. Cor. of Secs. 12 & 13, T.8N., R.1E., G. & S.R.M; thence

1500 feet South to the S.E. corner; thence  
300 feet West to the South end center; thence  
300 feet West to the S.W. corner; thence  
1500 feet North to the N.W. corner; thence  
300 feet East to the North end center; thence  
300 feet East to the point and place of beginning.

Said claim is located in the:

NW & SW ¼ of sec. 13, NE & SE ¼ of sec. 14, T.8N., R.1E., G. & S.R.M.

DATED and POSTED on the ground this 20 day of <sup>Jan 1999</sup> ~~December, 1998~~.

LOCATOR: AZCO Mining, Inc.  
2420 N. Huachuca Dr.  
Tucson, Arizona 85745

BY: \_\_\_\_\_

Dietz and Associates, Agent

PHOENIX, ARIZONA

1999 FEB 25 P 12:16

RECEIVED  
B.L.M. AZ STATE OFFICE

A MC 351465

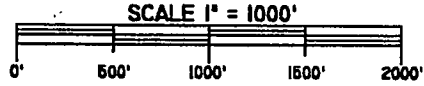
THE LODE CLAIMS OF  
**AZCO MINING, INC**

2420 N. Huachuca Dr.  
TUCSON, ARIZONA 85745

KNOWN AS  
**SPENCER 122-175**

SITUATE IN  
SECS. 11,12,13 & 14, T.8N., R.1E. G.& S.R.M.

CHAIN AND COMPASS SURVEY BY  
**DIETZ AND ASSOCIATES**  
PHOENIX ARIZONA



REV 020999B

KDM

FILE:spencer\_southcentfile

X DENOTES LOCATION MONUMENT

# ALL CORNERS AND END CENTERS ARE  
X 2" X 4" WOOD POSTS OR BETTER

ALL CLAIMS ARE 600' X 1500' UNLESS  
OTHERWISE NOTED

ALL LOCATION MONUMENTS ARE 10' FROM  
THEIR RESPECTIVE END CENTERS UNLESS  
OTHERWISE NOTED

x	x	175	174	x	x	145	144	x	121	x	35
x	x	173	172	x	x	143	142	x	119	x	146
x	x	171	170	x	x	141	140	x	117	x	5
x	x	169	168	x	x	139	138	x	115	x	
x	x	167	166	x	x	137	136	x	113	x	
x	x	165	164	x	x	135	134	x	111	x	
x	x	163	162	x	x	133	132	x	109	x	
x	x	161	160	x	x	131	130	x	107	x	
x	x	159	158	x	x	129	128	x	105	x	
x	x	157	156	x	x	127	126	x	103	x	
x	x	155	154	x	x	125	124	x	101	x	
x	x	153	152	x	x	123	122	x	99	x	
x	x	151	150	x	x	121	120	x	97	x	
x	x	149	148	x	x	119	118	x	95	x	
x	x	147	146	x	x	117	116	x	93	x	

PHOENIX, ARIZONA

1999 FEB 25 P 12:15  
TIE

R.1E.

R.2E.

RECEIVED  
B.L.M. AZ STATE OFFICE

4

4

3

2

1

4

00

STATE OF ARIZONA )  
 ) SS.  
COUNTY OF YAVAPAI )

**NOTICE OF LOCATION OF MINING CLAIM  
(LODE)**

NOTICE IS HEREBY GIVEN THAT AZCO Mining, Inc., hereby claims the land hereinafter described as a Lode Mining Claim, under and pursuant to the laws of the United States of America and the State of Arizona, having discovered a lode, vein or deposit within the limits of this claim as hereinafter established.

THE NAME OF THE CLAIM is **SPENCER 161**

THAT THE EXTENT of this claim is 1500 feet in length and 600 feet along the surface in width, claiming 300 feet on either side of the center line. The "location monument" at which a copy of this notice is posted, is on the center line 10 feet from the South end center; thence in length 1490 feet in a North direction and 10 feet in a South direction. The general course of the claim is North to South.

THE UNDERSIGNED has distinctly marked the said location on the ground, so that its surface boundaries may be readily traced, by six substantial posts at least 2" x 2" x 4'6", at each corner and end center, each so marked or inscribed as to indicate the intended location.

SAID CLAIM is situated in an Unknown Mining District, Yavapai County, State of Arizona, and is more particularly described as follows:

BEGINNING at the N.E. corner monument, which is located  
West 4800 ft. and South 3000 ft. from the East  
Sec. Cor. of Secs. 12 & 13, T.8N., R.1E., G. & S.R.M; thence  
  
1500 feet South to the S.E. corner; thence  
300 feet West to the South end center; thence  
300 feet West to the S.W. corner; thence  
1500 feet North to the N.W. corner; thence  
300 feet East to the North end center; thence  
300 feet East to the point and place of beginning.

Said claim is located in the:

SW 1/4 of sec. 13 & SE 1/4 of sec. 14, T.8N., R.1E., G. & S.R.M.

DATED and POSTED on the ground this 18 day of December, 1998.

LOCATOR: AZCO Mining, Inc.  
2420 N. Huachuca Rd. Dr.  
Tucson, Arizona 85745

BY:   
Dietz and Associates, Agent

PHOENIX, ARIZONA

1998 FEB 25 P 12: 16

RECEIVED  
B.L.M. AZ STATE OFFICE

A  
HC  
351466



THE LODE CLAIMS OF  
**AZCO MINING, INC**

2420 N. Huachuca Dr.  
TUCSON, ARIZONA 85745

KNOWN AS  
**SPENCER 122-175**

SITUATE IN  
SECS. 11,12,13 & 14, T.8N., R.1E. G. & S.R.M.

CHAIN AND COMPASS SURVEY BY  
**DIETZ AND ASSOCIATES**  
PHOENIX ARIZONA

SCALE 1" = 1000'

REV 020999B KDM

X DENOTES LOCATION MONUMENT

ALL CORNERS AND END CENTERS ARE  
X 2" X 4" X 6" WOOD POSTS OR BETTER

ALL CLAIMS ARE 600' X 1500' UNLESS  
OTHERWISE NOTED

ALL LOCATION MONUMENTS ARE 10' FROM  
THEIR RESPECTIVE END CENTERS UNLESS  
OTHERWISE NOTED

A NC 35

X	X	175	174	X	168	X	145	X	144	X	121	X	121	X
X	X	173	172	X	166	X	143	X	142	X	119	X	119	X
X	X	171	170	X	164	X	141	X	140	X	117	X	117	X
X	X	169	168	X	162	X	139	X	138	X	115	X	115	X
X	X	167	166	X	160	X	137	X	136	X	113	X	113	X
X	X	165	164	X	158	X	135	X	134	X	111	X	111	X
X	X	163	162	X	156	X	133	X	132	X	109	X	109	X
X	X	161	160	X	154	X	131	X	130	X	107	X	107	X
X	X	159	158	X	152	X	129	X	128	X	105	X	105	X
X	X	157	156	X	150	X	127	X	126	X	103	X	103	X
X	X	155	154	X	148	X	125	X	124	X	101	X	101	X
X	X	153	152	X	146	X	123	X	122	X	99	X	99	X
X	X	151	150	X										
X	X	149	148	X										
X	X	147	146	X										

PHOENIX, ARIZONA



R.1E.

FEB 25 1965

B.L.M. AZ STATE OFFICE

RECEIVED

R.2E.

STATE OF ARIZONA )  
 ) SS.  
COUNTY OF YAVAPAI )

NOTICE OF LOCATION OF MINING CLAIM  
(LODE)

NOTICE IS HEREBY GIVEN THAT AZCO Mining, Inc., hereby claims the land hereinafter described as a Lode Mining Claim, under and pursuant to the laws of the United States of America and the State of Arizona, having discovered a lode, vein or deposit within the limits of this claim as hereinafter established.

THE NAME OF THE CLAIM is SPENCER 162

THAT THE EXTENT of this claim is 1500 feet in length and 600 feet along the surface in width, claiming 300 feet on either side of the center line. The "location monument" at which a copy of this notice is posted, is on the center line 10 feet from the South end center; thence in length 1490 feet in a North direction and 10 feet in a South direction. The general course of the claim is North to South.

THE UNDERSIGNED has distinctly marked the said location on the ground, so that it's surface boundaries may be readily traced, by six substantial posts at least 2" x 2" x 4'6", at each corner and end center, each so marked or inscribed as to indicate the intended location.

SAID CLAIM is situated in an Unknown Mining District, Yavapai County, State of Arizona, and is more particularly described as follows:

BEGINNING at the N.E. corner monument, which is located  
West 5400 ft. and South 1500 ft. from the East  
Sec. Cor. of Secs. 12 & 13, T.8N., R.1E., G. & S.R.M; thence

1500 feet South to the S.E. corner; thence  
300 feet West to the South end center; thence  
300 feet West to the S.W. corner; thence  
1500 feet North to the N.W. corner; thence  
300 feet East to the North end center; thence  
300 feet East to the point and place of beginning.

Said claim is located in the:

NE & SE ¼ of sec. 4, T.8N., R.1E., G. & S.R.M.

DATED and POSTED on the ground this 20 day of Jan, 1999, ~~December, 1998.~~

LOCATOR: AZCO Mining, Inc.  
2420 N. Huachuca Dr.  
Tucson, Arizona 85745

BY: \_\_\_\_\_

Dietz and Associates, Agent

PHOENIX, ARIZONA  
1999 FEB 25 P 12:16  
RECEIVED  
B.L.M. AZ STATE OFFICE

A MC 351467

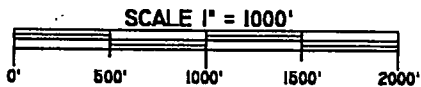
THE LODE CLAIMS OF  
**AZCO MINING, INC**

2420 N. Huachuca Dr.  
TUCSON, ARIZONA 85745

KNOWN AS  
**SPENCER 122-175**

SITUATE IN  
SECS. 11, 12, 13 & 14, T. 8N., R. 1E. G. & S.R.M.

CHAIN AND COMPASS SURVEY BY  
**DIETZ AND ASSOCIATES**  
PHOENIX ARIZONA



REV 020999B

KOM

FILE: spencer\_southcentfile

X DENOTES LOCATION MONUMENT

|| CORNERS AND END CENTERS ARE  
2" X 4" X 6" WOOD POSTS OR BETTER

ALL CLAIMS ARE 600' X 1500' UNLESS  
OTHERWISE NOTED

ALL LOCATION MONUMENTS ARE 10' FROM  
THEIR RESPECTIVE END CENTERS UNLESS  
OTHERWISE NOTED

X	X	175	174	X
X	X	173	172	X
X	X	171	170	X
X	X	169	168	X
X	X	167	166	X
X	X	165	164	X
X	X	163	162	X
X	X	161	160	X
X	X	159	158	X
X	X	157	156	X
X	X	155	154	X
X	X	153	152	X
X	X	151	150	X
X	X	149	148	X
X	X	147	146	X

144	X	145	X	144	X
142	X	143	X	142	X
140	X	141	X	140	X
138	X	139	X	138	X
136	X	137	X	136	X
134	X	135	X	134	X
132	X	133	X	132	X
130	X	131	X	130	X
128	X	129	X	128	X
126	X	127	X	126	X
124	X	125	X	124	X
122	X	123	X	122	X

PHOENIX, ARIZONA

TIE

R. 1E.

R. 2E.

1999 FEB 25

RECEIVED  
BLM-AZ STATE OFFICE

RECEIVED

4

60

20

1

4

60

STATE OF ARIZONA )  
 ) SS.  
COUNTY OF YAVAPAI )

**NOTICE OF LOCATION OF MINING CLAIM**  
(LODE)

NOTICE IS HEREBY GIVEN THAT AZCO Mining, Inc., hereby claims the land hereinafter described as a Lode Mining Claim, under and pursuant to the laws of the United States of America and the State of Arizona, having discovered a lode, vein or deposit within the limits of this claim as hereinafter established.

THE NAME OF THE CLAIM is **SPENCER 163**

THAT THE EXTENT of this claim is 1500 feet in length and 600 feet along the surface in width, claiming 300 feet on either side of the center line. The "location monument" at which a copy of this notice is posted, is on the center line 10 feet from the South end center; thence in length 1490 feet in a North direction and 10 feet in a South direction. The general course of the claim is North to South.

THE UNDERSIGNED has distinctly marked the said location on the ground, so that its surface boundaries may be readily traced, by six substantial posts at least 2" x 2" x 4'6", at each corner and end center, each so marked or inscribed as to indicate the intended location.

SAID CLAIM is situated in an Unknown Mining District, Yavapai County, State of Arizona, and is more particularly described as follows:

BEGINNING at the N.E. corner monument, which is located  
West 5400 ft. and South 3000 ft. from the East  
Sec. Cor. of Secs. 12 & 13, T.8N., R.1E., G. & S.R.M; thence

1500 feet South to the S.E. corner; thence  
300 feet West to the South end center; thence  
300 feet West to the S.W. corner; thence  
1500 feet North to the N.W. corner; thence  
300 feet East to the North end center; thence  
300 feet East to the point and place of beginning.

Said claim is located in the:

SE ¼ of sec. 14, T.8N., R.1E., G. & S.R.M.

DATED and POSTED on the ground this 22 day of December, 1998.

LOCATOR: AZCO Mining, Inc.  
2420 N. Huachuca ~~Bl.~~ Dr.  
Tucson, Arizona 85745

BY:   
Dietz and Associates, Agent

PHOENIX, ARIZONA  
1998 FEB 25 P 12:16  
RECEIVED  
B.L.M. AZ STATE OFFICE

THE LODE CLAIMS OF  
**AZCO MINING, INC**

2420 N. Huachuca Dr.  
TUCSON, ARIZONA 85745

KNOWN AS

**SPENCER 122-175**

SITUATE IN

SECS. 11,12,13 & 14, T.8N., R.1E. G.& S.R.M.

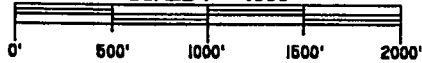
CHAIN AND COMPASS SURVEY BY

**DIETZ AND ASSOCIATES**

PHOENIX

ARIZONA

SCALE 1" = 1000'



REV 020999B

KDM

FILE:spencer\_southcentfile

X DENOTES LOCATION MONUMENT

|| CORNERS AND END CENTERS ARE  
2" X 4" 6" WOOD POSTS OR BETTER

ALL CLAIMS ARE 600' X 1500' UNLESS  
OTHERWISE NOTED

ALL LOCATION MONUMENTS ARE 10' FROM  
THEIR RESPECTIVE END CENTERS UNLESS  
OTHERWISE NOTED

X	X	175	174	X	X	145	144	X	121	X
X	X	173	172	X	X	143	142	X	119	X
X	X	171	170	X	X	141	140	X	117	X
X	X	169	168	X	X	139	138	X	115	X
X	X	167	166	X	X	137	136	X	115	X
X	X	165	164	X	X	135	134	X	111	X
X	X	163	162	X	X	133	132	X	109	X
X	X	161	160	X	X	131	130	X	107	X
X	X	159	158	X	X	129	128	X	105	X
X	X	157	156	X	X	127	126	X	103	X
X	X	155	154	X	X	125	124	X	101	X
X	X	153	152	X	X	123	122	X	99	X
X	X	151	150	X	X			X		X
X	X	149	148	X	X			X		X
X	X	147	146	X	X			X		X

PHOENIX, ARIZONA

1999 FEB 25 P 188  
TIP

R.1E.

R.2E.

RECEIVED  
B.L.M. AZ STATE OFFICE

4 2 4 2

STATE OF ARIZONA )  
 ) SS.  
COUNTY OF YAVAPAI )

**NOTICE OF LOCATION OF MINING CLAIM  
(LODE)**

NOTICE IS HEREBY GIVEN THAT AZCO Mining, Inc., hereby claims the land hereinafter described as a Lode Mining Claim, under and pursuant to the laws of the United States of America and the State of Arizona, having discovered a lode, vein or deposit within the limits of this claim as hereinafter established.

THE NAME OF THE CLAIM is **SPENCER 164**

THAT THE EXTENT of this claim is 1500 feet in length and 600 feet along the surface in width, claiming 300 feet on either side of the center line. The "location monument" at which a copy of this notice is posted, is on the center line 10 feet from the North end center; thence in length 1490 feet in a South direction and 10 feet in a North direction. The general course of the claim is North to South.

THE UNDERSIGNED has distinctly marked the said location on the ground, so that its surface boundaries may be readily traced, by six substantial posts at least 2" x 2" x 4'6", at each corner and end center, each so marked or inscribed as to indicate the intended location.

SAID CLAIM is situated in an Unknown Mining District, Yavapai County, State of Arizona, and is more particularly described as follows:


BEGINNING at the N.E. corner monument, which is located  
West 6000 ft. and South 1500 ft. from the East  
Sec. Cor. of Secs. 12 & 13, T.8N., R.1E., G. & S.R.M; thence

1500 feet South to the S.E. corner; thence  
300 feet West to the South end center; thence  
300 feet West to the S.W. corner; thence  
1500 feet North to the N.W. corner; thence  
300 feet East to the North end center; thence  
300 feet East to the point and place of beginning.

Said claim is located in the:

NE & SE ¼ of sec./4, T.8N., R.1E., G. & S.R.M.

DATED and POSTED on the ground this 25 day of Jan 1999, ~~December, 1998.~~

BY:   
Dietz and Associates, Agent

LOCATOR: AZCO Mining, Inc.  
2420 N. Huachuca Dr.  
Tucson, Arizona 85745

PHOENIX, ARIZONA  
1999 FEB 25 P 4:16  
RECEIVED  
B.L.M. AZ STATE OFFICE

A MC 351469



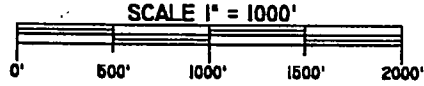
THE LODE CLAIMS OF  
**AZCO MINING, INC**

2420 N. Huachuca Dr.  
TUCSON, ARIZONA 85745

KNOWN AS  
**SPENCER 122-175**

SITUATE IN  
SECS. 11,12,13 & 14, T.8N., R.1E. G.& S.R.M.

CHAIN AND COMPASS SURVEY BY  
**DIETZ AND ASSOCIATES**  
PHOENIX ARIZONA



REV 020999B

KDN

FILE:spencer\_southcentfile

X DENOTES LOCATION MONUMENT

|| CORNERS AND END CENTERS ARE  
2" X 4" 6" WOOD POSTS OR BETTER

ALL CLAIMS ARE 600' X 1500' UNLESS  
OTHERWISE NOTED

ALL LOCATION MONUMENTS ARE 10' FROM  
THEIR RESPECTIVE END CENTERS UNLESS  
OTHERWISE NOTED

X	X	175	174	X	X	144	121	X	X
X	X	173	172	X	X	142	119	X	X
X	X	171	170	X	X	140	117	X	X
X	X	169	168	X	X	138	115	X	X
X	X	167	166	X	X	136	113	X	X
X	X	165	164	X	X	134	111	X	X
X	X	163	162	X	X	132	109	X	X
X	X	161	160	X	X	130	107	X	X
X	X	159	158	X	X	128	105	X	X
X	X	157	156	X	X	126	103	X	X
X	X	155	154	X	X	124	101	X	X
X	X	153	152	X	X	122	99	X	X
X	X	151	150	X	X				
X	X	149	148	X	X				
X	X	147	146	X	X				

PHOENIX, ARIZONA

TIE 600'

R.1E.

R.2E.

RECEIVED  
BLM. AZ STATE OFFICE  
FEB 25 12 00 PM '00

RECEIVED  
BLM. AZ STATE OFFICE

STATE OF ARIZONA )  
 ) SS.  
COUNTY OF YAVAPAI )

**NOTICE OF LOCATION OF MINING CLAIM  
(LODE)**

NOTICE IS HEREBY GIVEN THAT AZCO Mining, Inc., hereby claims the land hereinafter described as a Lode Mining Claim, under and pursuant to the laws of the United States of America and the State of Arizona, having discovered a lode, vein or deposit within the limits of this claim as hereinafter established.

THE NAME OF THE CLAIM is **SPENCER 165**

THAT THE EXTENT of this claim is 1500 feet in length and 600 feet along the surface in width, claiming 300 feet on either side of the center line. The "location monument" at which a copy of this notice is posted, is on the center line 10 feet from the South end center; thence in length 1490 feet in a North direction and 10 feet in a South direction. The general course of the claim is North to South.

THE UNDERSIGNED has distinctly marked the said location on the ground, so that its surface boundaries may be readily traced, by six substantial posts at least 2" x 2" x 4'6", at each corner and end center, each so marked or inscribed as to indicate the intended location.

SAID CLAIM is situated in an Unknown Mining District, Yavapai County, State of Arizona, and is more particularly described as follows:

BEGINNING at the N.E. corner monument, which is located  
West 6000 ft. and South 3000 ft. from the East  
Sec. Cor. of Secs. 12 & 13, T.8N., R.1E., G. & S.R.M; thence

1500 feet South to the S.E. corner; thence  
300 feet West to the South end center; thence  
300 feet West to the S.W. corner; thence  
1500 feet North to the N.W. corner; thence  
300 feet East to the North end center; thence  
300 feet East to the point and place of beginning.

Said claim is located in the:

SE ¼ of sec. 14, T.8N., R.1E., G. & S.R.M.

DATED and POSTED on the ground this 22 day of December, 1998.

LOCATOR: AZCO Mining, Inc.  
2420 N. Huachuca ~~Rd.~~ Dr.  
Tucson, Arizona 85745

BY:   
Dietz and Associates, Agent

PHOENIX, ARIZONA

1999 FEB 25 P 12: 16

RECEIVED  
B.L.M. AZ STATE OFFICE

A  
M  
C  
3  
5  
1  
4  
7  
0

THE LODE CLAIMS OF  
**AZCO MINING, INC**

2420 N. Huachuca Dr.  
TUCSON, ARIZONA 85745

KNOWN AS  
**SPENCER 122-175**

SITUATE IN  
SECS. 11,12,13 & 14, T.8N., R.1E. G.& S.R.M.

CHAIN AND COMPASS SURVEY BY  
**DIETZ AND ASSOCIATES**  
PHOENIX ARIZONA



REV 4/20/99 JB

KDN

FILE:spencer\_southcentfile

X DENOTES LOCATION MONUMENT

||| CORNERS AND END CENTERS ARE  
2" X 4" 6" WOOD POSTS OR BETTER

ALL CLAIMS ARE 600' X 1500' UNLESS  
OTHERWISE NOTED

ALL LOCATION MONUMENTS ARE 10' FROM  
THEIR RESPECTIVE END CENTERS UNLESS  
OTHERWISE NOTED

X	X	175	174	X	X	145	144	X	121	X
X	X	173	172	X	X	143	142	X	119	X
X	X	171	170	X	X	141	140	X	117	X
X	X	169	168	X	X	139	138	X	115	X
X	X	167	166	X	X	137	136	X	113	X
X	X	165	164	X	X	135	134	X	111	X
X	X	163	162	X	X	133	132	X	109	X
X	X	161	160	X	X	131	130	X	107	X
X	X	159	158	X	X	129	128	X	105	X
X	X	157	156	X	X	127	126	X	103	X
X	X	155	154	X	X	125	124	X	101	X
X	X	153	152	X	X	123	122	X	99	X
X	X	151	150	X	X			X		X
X	X	149	148	X	X			X		X
X	X	147	146	X	X			X		X

PHOENIX, ARIZONA

TIE 600'

R.1E.

R.2E.

RECEIVED  
BLM. ARIZONA STATE OFFICE  
1999 FEB 25 10 16 AM

STATE OF ARIZONA )  
 ) SS.  
COUNTY OF YAVAPAI )

NOTICE OF LOCATION OF MINING CLAIM  
(LODE)

NOTICE IS HEREBY GIVEN THAT AZCO Mining, Inc., hereby claims the land hereinafter described as a Lode Mining Claim, under and pursuant to the laws of the United States of America and the State of Arizona, having discovered a lode, vein or deposit within the limits of this claim as hereinafter established.

THE NAME OF THE CLAIM is SPENCER 166

THAT THE EXTENT of this claim is 1500 feet in length and 600 feet along the surface in width, claiming 300 feet on either side of the center line. The "location monument" at which a copy of this notice is posted, is on the center line 10 feet from the North end center; thence in length 1490 feet in a South direction and 10 feet in a North direction. The general course of the claim is North to South.

THE UNDERSIGNED has distinctly marked the said location on the ground, so that it's surface boundaries may be readily traced, by six substantial posts at least 2" x 2" x 4'6", at each corner and end center, each so marked or inscribed as to indicate the intended location.

SAID CLAIM is situated in an Unknown Mining District, Yavapai County, State of Arizona, and is more particularly described as follows:

BEGINNING at the N.E. corner monument, which is located  
West 6600 ft. and South 1500 ft. from the East  
Sec. Cor. of Secs. 12 & 13, T.8N., R.1E., G. & S.R.M; thence

1500 feet South to the S.E. corner; thence  
300 feet West to the South end center; thence  
300 feet West to the S.W. corner; thence  
1500 feet North to the N.W. corner; thence  
300 feet East to the North end center; thence  
300 feet East to the point and place of beginning.

Said claim is located in the:

NE & SE ¼ of sec. 14, T.8N., R.1E., G. & S.R.M.

DATED and POSTED on the ground this 27 day of <sup>Jan</sup> ~~December~~, 1998, 1999.

LOCATOR: AZCO Mining, Inc.  
2420 N. Huachuca Dr.  
Tucson, Arizona 85745

BY:

  
Dietz and Associates, Agent

PHOENIX, ARIZONA  
1999 FEB 25 P 12: 16  
RECEIVED  
B.L.M. AZ STATE OFFICE



STATE OF ARIZONA )  
 ) SS.  
COUNTY OF YAVAPAI )

**NOTICE OF LOCATION OF MINING CLAIM  
(LODE)**

NOTICE IS HEREBY GIVEN THAT AZCO Mining, Inc., hereby claims the land hereinafter described as a Lode Mining Claim, under and pursuant to the laws of the United States of America and the State of Arizona, having discovered a lode, vein or deposit within the limits of this claim as hereinafter established.

THE NAME OF THE CLAIM is **SPENCER 167**

THAT THE EXTENT of this claim is 1500 feet in length and 600 feet along the surface in width, claiming 300 feet on either side of the center line. The "location monument" at which a copy of this notice is posted, is on the center line 10 feet from the South end center; thence in length 1490 feet in a North direction and 10 feet in a South direction. The general course of the claim is North to South.

THE UNDERSIGNED has distinctly marked the said location on the ground, so that it's surface boundaries may be readily traced, by six substantial posts at least 2" x 2" x 4'6", at each corner and end center, each so marked or inscribed as to indicate the intended location.

SAID CLAIM is situated in an Unknown Mining District, Yavapai County, State of Arizona, and is more particularly described as follows:

BEGINNING at the N.E. corner monument, which is located  
West 6600 ft. and South 3000 ft. from the East  
Sec. Cor. of Secs. 12 & 13, T.8N., R.1E., G. & S.R.M; thence

1500 feet South to the S.E. corner; thence  
300 feet West to the South end center; thence  
300 feet West to the S.W. corner; thence  
1500 feet North to the N.W. corner; thence  
300 feet East to the North end center; thence  
300 feet East to the point and place of beginning.

Said claim is located in the;

SE ¼ of sec. 14, T.8N., R.1E., G. & S.R.M.

DATED and POSTED on the ground this 22 day of December, 1998.

LOCATOR: AZCO Mining, Inc.  
2420 N. Huachuca ~~Dr.~~ Dr.  
Tucson, Arizona 85745

BY:   
Dietz and Associates, Agent

PHOENIX, ARIZONA  
1999 FEB 25 P 12:16  
RECEIVED  
B.L.M. AZ STATE OFFICE

4 MC 351472



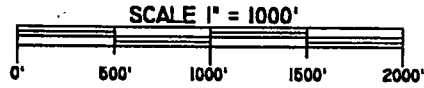
THE LODE CLAIMS OF  
**AZCO MINING, INC**

2420 N. Huachuca Dr.  
TUCSON, ARIZONA 85745

KNOWN AS  
**SPENCER 122-175**

SITUATE IN  
SECS. 11,12,13 & 14, T.8N., R.1E. G.& S.R.M.

CHAIN AND COMPASS SURVEY BY  
**DIETZ AND ASSOCIATES**  
PHOENIX ARIZONA



REV 020999B

KDN

FILE:spencer\_southcentfile

X DENOTES LOCATION MONUMENT

ALL CORNERS AND END CENTERS ARE  
2" X 4" WOOD POSTS OR BETTER

ALL CLAIMS ARE 600' X 1500' UNLESS  
OTHERWISE NOTED

ALL LOCATION MONUMENTS ARE 10' FROM  
THEIR RESPECTIVE END CENTERS UNLESS  
OTHERWISE NOTED

X	X	175	174	X
X	X	173	172	X
X	X	171	170	X
X	X	169	168	X
X	X	167	166	X
X	X	165	164	X
X	X	163	162	X
X	X	161	160	X
X	X	159	158	X
X	X	157	156	X
X	X	155	154	X
X	X	153	152	X
X	X	151	150	X
X	X	149	148	X
X	X	147	146	X

X	145	144	143	142	141	140	139	138	137	136	135	134	133	132	131	130	129	128	127	126	125	124	123	122	121	120	119	118	117	116	115	114	113	112	111	110	109	108	107	106	105	104	103	102	101	100	99
---	-----	-----	-----	-----	-----	-----	-----	-----	-----	-----	-----	-----	-----	-----	-----	-----	-----	-----	-----	-----	-----	-----	-----	-----	-----	-----	-----	-----	-----	-----	-----	-----	-----	-----	-----	-----	-----	-----	-----	-----	-----	-----	-----	-----	-----	-----	----

PHOENIX, ARIZONA

TIE

R.1E.

R.2E.

RECEIVED  
AZCO STATE OFFICE  
1999 FEB 25 12:00

STATE OF ARIZONA )  
 ) SS.  
COUNTY OF YAVAPAI )

**NOTICE OF LOCATION OF MINING CLAIM  
(LODE)**

NOTICE IS HEREBY GIVEN THAT AZCO Mining, Inc., hereby claims the land hereinafter described as a Lode Mining Claim, under and pursuant to the laws of the United States of America and the State of Arizona, having discovered a lode, vein or deposit within the limits of this claim as hereinafter established.

THE NAME OF THE CLAIM is **SPENCER 168**

THAT THE EXTENT of this claim is 1500 feet in length and 600 feet along the surface in width, claiming 300 feet on either side of the center line. The "location monument" at which a copy of this notice is posted, is on the center line 10 feet from the North end center; thence in length 1490 feet in a South direction and 10 feet in a North direction. The general course of the claim is North to South.

THE UNDERSIGNED has distinctly marked the said location on the ground, so that its surface boundaries may be readily traced, by six substantial posts at least 2" x 2" x 4'6", at each corner and end center, each so marked or inscribed as to indicate the intended location.

SAID CLAIM is situated in an Unknown Mining District, Yavapai County, State of Arizona, and is more particularly described as follows:

BEGINNING at the N.E. corner monument, which is located  
West 7200 ft. and South 1500 ft. from the East  
Sec. Cor. of Secs. 12 & 13, T.8N., R.1E., G. & S.R.M; thence

1500 feet South to the S.E. corner; thence  
300 feet West to the South end center; thence  
300 feet West to the S.W. corner; thence  
1500 feet North to the N.W. corner; thence  
300 feet East to the North end center; thence  
300 feet East to the point and place of beginning.

Said claim is located in the:

NE & SE ¼ of sec. 14, T.8N., R.1E., G. & S.R.M.

DATED and POSTED on the ground this 27 day of <sup>Jan</sup> ~~December~~, 1999.

LOCATOR: AZCO Mining, Inc.  
2420 N. Huachuca Dr.  
Tucson, Arizona 85745

BY:   
Dietz and Associates, Agent

PHOENIX, ARIZONA  
1999 FEB 25 P 12:16  
RECEIVED  
B.L.M. AZ STATE OFFICE

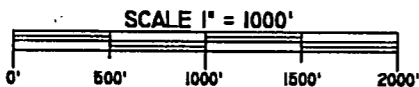
THE LODE CLAIMS OF  
**AZCO MINING, INC**

2420 N. Huachuca Dr.  
TUCSON, ARIZONA 85745

KNOWN AS  
**SPENCER 122-175**

SITUATE IN  
SECS. 11,12,13 & 14, T.8N., R.1E. G.& S.R.M.

CHAIN AND COMPASS SURVEY BY  
**DIETZ AND ASSOCIATES**  
PHOENIX ARIZONA



REV 020999B

KDM

FILE:spencer\_southcentfile

X DENOTES LOCATION MONUMENT

ALL CORNERS AND END CENTERS ARE  
2" X 4" WOOD POSTS OR BETTER

ALL CLAIMS ARE 600' X 1500' UNLESS  
OTHERWISE NOTED

ALL LOCATION MONUMENTS ARE 10' FROM  
THEIR RESPECTIVE END CENTERS UNLESS  
OTHERWISE NOTED

x	x	175	174	x
x	x	173	172	x
x	x	171	170	x
x	x	169	168	x
x	x	167	166	x
x	x	165	164	x
x	x	163	162	x
x	x	161	160	x
x	x	159	158	x
x	x	157	156	x
x	x	155	154	x
x	x	153	152	x
x	x	151	150	x
x	x	149	148	x
x	x	147	146	x

144	x	145	x	144	x
142	x	143	x	142	x
140	x	141	x	140	x
138	x	139	x	138	x
136	x	137	x	136	x
134	x	135	x	134	x
132	x	133	x	132	x
130	x	131	x	130	x
128	x	129	x	128	x
126	x	127	x	126	x
124	x	125	x	124	x
122	x	123	x	122	x

PHOENIX, ARIZONA

TIE

R.1E.

R.2E.

FEB 25 1983

BLM-AZ STATE OFFICE

RECEIVED

4

3

2

1

4

3

STATE OF ARIZONA )  
 ) SS.  
COUNTY OF YAVAPAI )

**NOTICE OF LOCATION OF MINING CLAIM  
(LODE)**

NOTICE IS HEREBY GIVEN THAT AZCO Mining, Inc., hereby claims the land hereinafter described as a Lode Mining Claim, under and pursuant to the laws of the United States of America and the State of Arizona, having discovered a lode, vein or deposit within the limits of this claim as hereinafter established.

THE NAME OF THE CLAIM is **SPENCER 169**

THAT THE EXTENT of this claim is 1500 feet in length and 600 feet along the surface in width, claiming 300 feet on either side of the center line. The "location monument" at which a copy of this notice is posted, is on the center line 10 feet from the South end center; thence in length 1490 feet in a North direction and 10 feet in a South direction. The general course of the claim is North to South.

THE UNDERSIGNED has distinctly marked the said location on the ground, so that its surface boundaries may be readily traced, by six substantial posts at least 2" x 2" x 4'6", at each corner and end center, each so marked or inscribed as to indicate the intended location.

SAID CLAIM is situated in an Unknown Mining District, Yavapai County, State of Arizona, and is more particularly described as follows:

BEGINNING at the N.E. corner monument, which is located  
West 7200 ft. and South 3000 ft. from the East  
Sec. Cor. of Secs. 12 & 13, T.8N., R.1E., G. & S.R.M; thence

1500 feet South to the S.E. corner; thence  
300 feet West to the South end center; thence  
300 feet West to the S.W. corner; thence  
1500 feet North to the N.W. corner; thence  
300 feet East to the North end center; thence  
300 feet East to the point and place of beginning.

Said claim is located in the:

SE ¼ of sec. 14, T.8N., R.1E., G. & S.R.M.

DATED and POSTED on the ground this 22 day of December, 1998.

LOCATOR: AZCO Mining, Inc.  
2420 N. Huachuca Rd. Dr.  
Tucson, Arizona 85745

BY:   
Dietz and Associates, Agent

PHOENIX, ARIZONA  
1999 FEB 25 P 12:16  
RECEIVED  
B.L.M. AZ STATE OFFICE

A MC 351474

THE LODE CLAIMS OF  
**AZCO MINING, INC**

2420 N. Huachuca Dr.  
TUCSON, ARIZONA 85745

KNOWN AS  
**SPENCER 122-175**

SITUATE IN  
SECS. 11,12,13 & 14, T.8N., R.1E. G.& S.R.M.

CHAIN AND COMPASS SURVEY BY  
**DIETZ AND ASSOCIATES**  
PHOENIX ARIZONA



REV 02/99

KDM

FILE:spencer\_southcentfile

X DENOTES LOCATION MONUMENT

ALL CORNERS AND END CENTERS ARE  
X 2" X 4" X 6" WOOD POSTS OR BETTER

ALL CLAIMS ARE 600' X 1500' UNLESS  
OTHERWISE NOTED

ALL LOCATION MONUMENTS ARE 10' FROM  
THEIR RESPECTIVE END CENTERS UNLESS  
OTHERWISE NOTED

X	X	175	174	X
X	X	173	172	X
X	X	171	170	X
X	X	169	168	X
X	X	167	166	X
X	X	165	164	X
X	X	163	162	X
X	X	161	160	X
X	X	159	158	X
X	X	157	156	X
X	X	155	154	X
X	X	153	152	X
X	X	151	150	X
X	X	149	148	X
X	X	147	146	X

X	144	X	145	X	141	X	139	X	137	X	135	X	133	X	131	X	129	X	127	X	125	X	123	X	121	X	119	X	117	X	115	X	113	X	111	X	109	X	107	X	105	X	103	X	101	X	99	X
---	-----	---	-----	---	-----	---	-----	---	-----	---	-----	---	-----	---	-----	---	-----	---	-----	---	-----	---	-----	---	-----	---	-----	---	-----	---	-----	---	-----	---	-----	---	-----	---	-----	---	-----	---	-----	---	-----	---	----	---

PHOENIX, ARIZONA

1999 FEB 25 P 8:08  
TIP

R.1E.

R.2E.

RECEIVED  
BLM AZ STATE OFFICE

STATE OF ARIZONA )  
 ) SS.  
COUNTY OF YAVAPAI )

**NOTICE OF LOCATION OF MINING CLAIM  
(LODE)**

NOTICE IS HEREBY GIVEN THAT AZCO Mining, Inc., hereby claims the land hereinafter described as a Lode Mining Claim, under and pursuant to the laws of the United States of America and the State of Arizona, having discovered a lode, vein or deposit within the limits of this claim as hereinafter established.

THE NAME OF THE CLAIM is **SPENCER 170**

THAT THE EXTENT of this claim is 1500 feet in length and 600 feet along the surface in width, claiming 300 feet on either side of the center line. The "location monument" at which a copy of this notice is posted, is on the center line 10 feet from the North end center; thence in length 1490 feet in a South direction and 10 feet in a North direction. The general course of the claim is North to South.

THE UNDERSIGNED has distinctly marked the said location on the ground, so that it's surface boundaries may be readily traced, by six substantial posts at least 2" x 2" x 4'6", at each corner and end center, each so marked or inscribed as to indicate the intended location.

SAID CLAIM is situated in an Unknown Mining District, Yavapai County, State of Arizona, and is more particularly described as follows:


BEGINNING at the N.E. corner monument, which is located  
West 7800 ft. and South 1500 ft. from the East  
Sec. Cor. of Secs. 12 & 13, T.8N., R.1E., G. & S.R.M; thence

1500 feet South to the S.E. corner; thence  
300 feet West to the South end center; thence  
300 feet West to the S.W. corner; thence  
1500 feet North to the N.W. corner; thence  
300 feet East to the North end center; thence  
300 feet East to the point and place of beginning.

Said claim is located in the:

NE, SE, SW & NW ¼ of sec. 4, T.8N., R.1E., G. & S.R.M.

DATED and POSTED on the ground this 27 day of Jan 1999 ~~December, 1998~~.

BY:   
Dietz and Associates, Agent

LOCATOR: AZCO Mining, Inc.  
2420 N. Huachuca Dr.  
Tucson, Arizona 85745

PHOENIX, ARIZONA  
1999 FEB 25 P 12:16  
RECEIVED  
B.L.M. AZ STATE OFFICE

A MC 351475



A MC 351475

THE LODE CLAIMS OF  
**AZCO MINING, INC**

2420 N. Huachuca Dr.  
TUCSON, ARIZONA 85745

KNOWN AS  
**SPENCER 122-175**

SITUATE IN  
SECS. 11,12,13 & 14, T.8N., R.1E. G.& S.R.M.

CHAIN AND COMPASS SURVEY BY  
**DIETZ AND ASSOCIATES**  
PHOENIX ARIZONA



REV 020999B

KDM

FILE Spencer\_southcentfile

X DENOTES LOCATION MONUMENT

ALL CORNERS AND END CENTERS ARE  
2" X 4" WOOD POSTS OR BETTER

ALL CLAIMS ARE 600' X 1500' UNLESS  
OTHERWISE NOTED

ALL LOCATION MONUMENTS ARE 10'  
FROM THEIR RESPECTIVE END CENTERS UNLESS  
OTHERWISE NOTED

x	x	175	174	x	x	145	144	x	121	x
x	x	173	172	x	x	143	142	x	119	x
x	x	171	170	x	x	141	140	x	117	x
x	x	169	168	x	x	139	138	x	115	x
x	x	167	166	x	x	137	136	x	113	x
x	x	165	164	x	x	135	134	x	111	x
x	x	163	162	x	x	133	132	x	109	x
x	x	161	160	x	x	131	130	x	107	x
x	x	159	158	x	x	129	128	x	105	x
x	x	157	156	x	x	127	126	x	103	x
x	x	155	154	x	x	125	124	x	101	x
x	x	153	152	x	x	123	122	x	99	x
x	x	151	150	x	x					
x	x	149	148	x	x					
x	x	147	146	x	x					

PHOENIX, ARIZONA

TIE 600'

R.1E.

R.2E.

RECEIVED  
BLM. AZ STATE OFFICE  
MAY 25 1995

4

4

4

60

60

60

STATE OF ARIZONA )  
 ) SS.  
COUNTY OF YAVAPAI )

**NOTICE OF LOCATION OF MINING CLAIM  
(LODE)**

NOTICE IS HEREBY GIVEN THAT AZCO Mining, Inc., hereby claims the land hereinafter described as a Lode Mining Claim, under and pursuant to the laws of the United States of America and the State of Arizona, having discovered a lode, vein or deposit within the limits of this claim as hereinafter established.

THE NAME OF THE CLAIM is **SPENCER 171**

THAT THE EXTENT of this claim is 1500 feet in length and 600 feet along the surface in width, claiming 300 feet on either side of the center line, The "location monument" at which a copy of this notice is posted, is on the center line 10 feet from the South end center; thence in length 1490 feet in a North direction and 10 feet in a South direction. The general course of the claim is North to South.

THE UNDERSIGNED has distinctly marked the said location on the ground, so that it's surface boundaries may be readily traced, by six substantial posts at least 2" x 2" x 4'6", at each corner and end center, each so marked or inscribed as to indicate the intended location.

SAID CLAIM is situated in an Unknown Mining District, Yavapai County, State of Arizona, and is more particularly described as follows:

BEGINNING at the N.E. corner monument, which is located  
West 7800 ft. and South 3000 ft. from the East  
Sec. Cor. of Secs. 12 & 13, T.8N., R.1E., G. & S.R.M; thence

1500 feet South to the S.E. corner; thence  
300 feet West to the South end center; thence  
300 feet West to the S.W. corner; thence  
1500 feet North to the N.W. corner; thence  
300 feet East to the North end center; thence  
300 feet East to the point and place of beginning.

Said claim is located in the:

SE & SW ¼ of sec. 14, T.8N., R.1E., G. & S.R.M.

DATED and POSTED on the ground this 29 day of December, 1998.

LOCATOR: AZCO Mining, Inc.  
2420 N. Huachuca Rd. Dr.  
Tucson, Arizona 85745

BY:   
Dietz and Associates, Agent

PHOENIX, ARIZONA

1999 FEB 25 P 12:16

RECEIVED  
8.L.M. AZ STATE OFFICE

THE LODE CLAIMS OF  
**AZCO MINING, INC**

2420 N. Huachuca Dr.  
TUCSON, ARIZONA 85745

KNOWN AS

**SPENCER 122-175**

SITUATE IN

SECS. 11,12,13 & 14, T.8N., R.1E. G.& S.R.M.

CHAIN AND COMPASS SURVEY BY

**DIETZ AND ASSOCIATES**

PHOENIX

ARIZONA

SCALE 1" = 1000'



REV 020999B

KDN

FILEspencer\_southcentfile

X DENOTES LOCATION MONUMENT

ALL CORNERS AND END CENTERS ARE  
2" X 4" X 6" WOOD POSTS OR BETTER

ALL CLAIMS ARE 600' X 1500' UNLESS  
OTHERWISE NOTED

ALL LOCATION MONUMENTS ARE 10' FROM  
THEIR RESPECTIVE END CENTERS UNLESS  
OTHERWISE NOTED

x	x	175	174	x	x	145	144	x	121	x
x	x	173	172	x	x	143	142	x	119	x
x	x	171	170	x	x	141	140	x	117	x
x	x	169	168	x	x	139	138	x	115	x
x	x	167	166	x	x	137	136	x	113	x
x	x	165	164	x	x	135	134	x	111	x
x	x	163	162	x	x	133	132	x	109	x
x	x	161	160	x	x	131	130	x	107	x
x	x	159	158	x	x	129	128	x	105	x
x	x	157	156	x	x	127	126	x	103	x
x	x	155	154	x	x	125	124	x	101	x
x	x	153	152	x	x	123	122	x	99	x
x	x	151	150	x	x					
x	x	149	148	x	x					
x	x	147	146	x	x					

PHOENIX, ARIZONA

600' TIE

R.1E.

R.2E.

RECEIVED  
CLERK ASSAULT OFFICE  
1999 FEB 25 9 10 AM '00

3

4

1

2

3

4

STATE OF ARIZONA )  
 ) SS.  
COUNTY OF YAVAPAI )

**NOTICE OF LOCATION OF MINING CLAIM  
(LODE)**

NOTICE IS HEREBY GIVEN THAT AZCO Mining, Inc., hereby claims the land hereinafter described as a Lode Mining Claim, under and pursuant to the laws of the United States of America and the State of Arizona, having discovered a lode, vein or deposit within the limits of this claim as hereinafter established.

THE NAME OF THE CLAIM is **SPENCER 172**

THAT THE EXTENT of this claim is 1500 feet in length and 600 feet along the surface in width, claiming 300 feet on either side of the center line. The "location monument" at which a copy of this notice is posted, is on the center line 10 feet from the North end center; thence in length 1490 feet in a South direction and 10 feet in a North direction. The general course of the claim is North to South.

THE UNDERSIGNED has distinctly marked the said location on the ground, so that it's surface boundaries may be readily traced, by six substantial posts at least 2" x 2" x 4'6", at each corner and end center, each so marked or inscribed as to indicate the intended location.

SAID CLAIM is situated in an Unknown Mining District, Yavapai County, State of Arizona, and is more particularly described as follows:

BEGINNING at the N.E. corner monument, which is located  
West 8400 ft. and South 1500 ft. from the East  
Sec. Cor. of Secs. 12 & 13, T.8N., R.1E., G. & S.R.M; thence

1500 feet South to the S.E. corner; thence  
300 feet West to the South end center; thence  
300 feet West to the S.W. corner; thence  
1500 feet North to the N.W. corner; thence  
300 feet East to the North end center; thence  
300 feet East to the point and place of beginning.

Said claim is located in the:

NW & SW ¼ of sec.14, T.8N., R.1E., G. & S.R.M.

DATED and POSTED on the ground this 27 day of <sup>Jan 1999</sup> ~~December, 1998~~.

LOCATOR: AZCO Mining, Inc.  
2420 N. Huachuca Dr.  
Tucson, Arizona 85745

BY: \_\_\_\_\_

Dietz and Associates, Agent

PHOENIX, ARIZONA

1999 FEB 25 P 11

RECEIVED  
B.L.M. AZ STATE OFFICE

A H C 351477



STATE OF ARIZONA )  
 ) SS.  
COUNTY OF YAVAPAI )

**NOTICE OF LOCATION OF MINING CLAIM  
(LODE)**

NOTICE IS HEREBY GIVEN THAT AZCO Mining, Inc., hereby claims the land hereinafter described as a Lode Mining Claim, under and pursuant to the laws of the United States of America and the State of Arizona, having discovered a lode, vein or deposit within the limits of this claim as hereinafter established.

THE NAME OF THE CLAIM is **SPENCER 173**

THAT THE EXTENT of this claim is 1500 feet in length and 600 feet along the surface in width, claiming 300 feet on either side of the center line. The "location monument" at which a copy of this notice is posted, is on the center line 10 feet from the South end center; thence in length 1490 feet in a North direction and 10 feet in a South direction. The general course of the claim is North to South.

THE UNDERSIGNED has distinctly marked the said location on the ground, so that it's surface boundaries may be readily traced, by six substantial posts at least 2" x 2" x 4'6", at each corner and end center, each so marked or inscribed as to indicate the intended location.

SAID CLAIM is situated in an Unknown Mining District, Yavapai County, State of Arizona, and is more particularly described as follows:

BEGINNING at the N.E. corner monument, which is located  
West 8400 ft. and South 3000 ft. from the East  
Sec. Cor. of Secs. 12 & 13, T.8N., R.1E., G. & S.R.M; thence

1500 feet South to the S.E. corner; thence  
300 feet West to the South end center; thence  
300 feet West to the S.W. corner; thence  
1500 feet North to the N.W. corner; thence  
300 feet East to the North end center; thence  
300 feet East to the point and place of beginning.

Said claim is located in the:

SW ¼ of sec. 14, T.8N., R.1E., G. & S.R.M.

DATED and POSTED on the ground this 29 day of December, 1998.

LOCATOR: AZCO Mining, Inc.  
2420 N. Huachuca Rd. Dr.  
Tucson, Arizona 85745

BY:

  
Dietz and Associates, Agent

File:spencer\_southend

A  
HC  
351478

PHOENIX, ARIZONA  
1999 FEB 25 P 12:17  
RECEIVED  
B.L.M. AZ STATE OFFICE



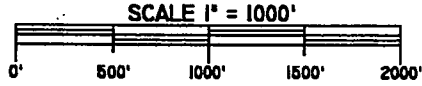
THE LODE CLAIMS OF  
**AZCO MINING, INC**

2420 N. Huachuca Dr.  
TUCSON, ARIZONA 85745

KNOWN AS  
**SPENCER 122-175**

SITUATE IN  
SECS. 11,12,13 & 14, T.8N., R.1E. G. & S.R.M.

CHAIN AND COMPASS SURVEY BY  
**DIETZ AND ASSOCIATES**  
PHOENIX ARIZONA



REV 020999B

KDH

FILE:spencer\_southcentfile

X DENOTES LOCATION MONUMENT

ALL CORNERS AND END CENTERS ARE  
2" X 4" WOOD POSTS OR BETTER

ALL CLAIMS ARE 600' X 1500' UNLESS  
OTHERWISE NOTED

ALL LOCATION MONUMENTS ARE 10' FROM  
THEIR RESPECTIVE END CENTERS UNLESS  
OTHERWISE NOTED

x	x	175	174	x
x	x	173	172	x
x	x	171	170	x
x	x	169	168	x
x	x	167	166	x
x	x	165	164	x
x	x	163	162	x
x	x	161	160	x
x	x	159	158	x
x	x	157	156	x
x	x	155	154	x
x	x	153	152	x
x	x	151	150	x
x	x	149	148	x
x	x	147	146	x

144	x	145	x	144	x
142	x	143	x	142	x
140	x	141	x	140	x
138	x	139	x	138	x
136	x	137	x	136	x
134	x	135	x	134	x
132	x	133	x	132	x
130	x	131	x	130	x
128	x	129	x	128	x
126	x	127	x	126	x
124	x	125	x	124	x
122	x	123	x	122	x

PHOENIX, ARIZONA

R.1E.

R.2E.

RECEIVED  
STATE OFFICE

1	2	3	4	5
---	---	---	---	---

STATE OF ARIZONA )  
 ) SS.  
COUNTY OF YAVAPAI )

**NOTICE OF LOCATION OF MINING CLAIM**  
(LODE)

NOTICE IS HEREBY GIVEN THAT AZCO Mining, Inc., hereby claims the land hereinafter described as a Lode Mining Claim, under and pursuant to the laws of the United States of America and the State of Arizona, having discovered a lode, vein or deposit within the limits of this claim as hereinafter established.

THE NAME OF THE CLAIM is **SPENCER 174**

THAT THE EXTENT of this claim is 1500 feet in length and 600 feet along the surface in width, claiming 300 feet on either side of the center line. The "location monument" at which a copy of this notice is posted, is on the center line 10 feet from the North end center; thence in length 1490 feet in a South direction and 10 feet in a North direction. The general course of the claim is North to South.

THE UNDERSIGNED has distinctly marked the said location on the ground, so that its surface boundaries may be readily traced, by six substantial posts at least 2" x 2" x 4'6", at each corner and end center, each so marked or inscribed as to indicate the intended location.

SAID CLAIM is situated in an Unknown Mining District, Yavapai County, State of Arizona, and is more particularly described as follows:

BEGINNING at the N.E. corner monument, which is located  
West 9000 ft. and South 1500 ft. from the East  
Sec. Cor. of Secs. 12 & 13, T.8N., R.1E., G. & S.R.M; thence

1500 feet South to the S.E. corner; thence  
300 feet West to the South end center; thence  
300 feet West to the S.W. corner; thence  
1500 feet North to the N.W. corner: thence  
300 feet East to the North end center; thence  
300 feet East to the point and place of beginning.

Said claim is located in the:

NW & SW ¼ of sec.14, T.8N., R.1E., G. & S.R.M.

DATED and POSTED on the ground this 27 day of ~~December, 1998~~ <sup>Jan 1999</sup>

BY:

  
Dietz and Associates, Agent

LOCATOR: AZCO Mining, Inc.  
2420 N. Huachuca Dr.  
Tucson, Arizona 85745

PHOENIX, ARIZONA  
1999 FEB 25 P 12:17  
RECEIVED  
B.L.M. AZ STATE OFFICE

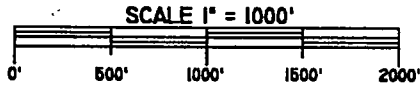
THE LODE CLAIMS OF C 351479  
**AZCO MINING, INC**

2420 N. Huachuca Dr.  
 TUCSON, ARIZONA 85745

KNOWN AS  
**SPENCER 122-175**

SITUATE IN  
 SECS. 11,12,13 & 14, T.8N., R.1E. G. & S.R.M.

CHAIN AND COMPASS SURVEY BY  
**DIETZ AND ASSOCIATES**  
 PHOENIX ARIZONA



REV 020999B

KDM

FILEspencer\_southcentFILE

X DENOTES LOCATION MONUMENT

ALL CORNERS AND END CENTERS ARE  
 2" X 4" X 6" WOOD POSTS OR BETTER

ALL CLAIMS ARE 600' X 1500' UNLESS  
 OTHERWISE NOTED

ALL LOCATION MONUMENTS ARE 10' FROM  
 THEIR RESPECTIVE END CENTERS UNLESS  
 OTHERWISE NOTED

X	X	175	174	X	X	169	168	X	X	145	144	X	121	X
X	X	173	172	X	X	167	166	X	X	143	142	X	119	X
X	X	171	170	X	X	165	164	X	X	141	140	X	117	X
X	X	163	162	X	X	163	162	X	X	139	138	X	115	X
X	X	161	160	X	X	161	160	X	X	137	136	X	113	X
X	X	159	158	X	X	159	158	X	X	135	134	X	111	X
X	X	157	156	X	X	157	156	X	X	133	132	X	109	X
X	X	155	154	X	X	155	154	X	X	131	130	X	107	X
X	X	153	152	X	X	153	152	X	X	129	128	X	105	X
X	X	151	150	X	X	151	150	X	X	127	126	X	103	X
X	X	149	148	X	X	149	148	X	X	125	124	X	101	X
X	X	147	146	X	X	147	146	X	X	123	122	X	99	X

PHOENIX, ARIZONA

600'

TIE

R.1E.

R.2E.

RECEIVED  
 PLM. ASSISTANT OFFICE

4

3

2

1

4

3

STATE OF ARIZONA )  
 ) SS.  
COUNTY OF YAVAPAI )

**NOTICE OF LOCATION OF MINING CLAIM  
(LODE)**

NOTICE IS HEREBY GIVEN THAT AZCO Mining, Inc., hereby claims the land hereinafter described as a Lode Mining Claim, under and pursuant to the laws of the United States of America and the State of Arizona, having discovered a lode, vein or deposit within the limits of this claim as hereinafter established.

THE NAME OF THE CLAIM is **SPENCER 175**

THAT THE EXTENT of this claim is 1500 feet in length and 600 feet along the surface in width, claiming 300 feet on either side of the center line. The "location monument" at which a copy of this notice is posted, is on the center line 10 feet from the South end center; thence in length 1490 feet in a North direction and 10 feet in a South direction. The general course of the claim is North to South.

THE UNDERSIGNED has distinctly marked the said location on the ground, so that its surface boundaries may be readily traced, by six substantial posts at least 2" x 2" x 4'6", at each corner and end center, each so marked or inscribed as to indicate the intended location.

SAID CLAIM is situated in an Unknown Mining District, Yavapai County, State of Arizona, and is more particularly described as follows:

BEGINNING at the N.E. corner monument, which is located  
West 9000 ft. and South 3000 ft. from the East  
Sec. Cor. of Secs. 12 & 13, T.8N., R.1E., G. & S.R.M; thence

1500 feet South to the S.E. corner; thence  
300 feet West to the South end center; thence  
300 feet West to the S.W. corner; thence  
1500 feet North to the N.W. corner; thence  
300 feet East to the North end center; thence  
300 feet East to the point and place of beginning.

Said claim is located in the;

SW ¼ of sec. 14, T.8N., R.1E., G. & S.R.M.

DATED and POSTED on the ground this 29 day of December, 1998.

LOCATOR: AZCO Mining, Inc.  
2420 N. Huachuca ~~Bl.~~ Dr.  
Tucson, Arizona 85745

BY:   
Dietz and Associates, Agent

PHOENIX, ARIZONA

1999 FEB 25 P 12: 17

RECEIVED  
B.L.M. AZ STATE OFFICE



STATE OF ARIZONA )  
 ) SS.  
COUNTY OF YAVAPAI )

**NOTICE OF LOCATION OF MINING CLAIM  
(LODE)**

NOTICE IS HEREBY GIVEN THAT AZCO Mining, Inc., hereby claims the land hereinafter described as a Lode Mining Claim, under and pursuant to the laws of the United States of America and the State of Arizona, having discovered a lode, vein or deposit within the limits of this claim as hereinafter established.

THE NAME OF THE CLAIM is **SPENCER 176**

THAT THE EXTENT of this claim is 1500 feet in length and 600 feet along the surface in width, claiming 300 feet on either side of the center line. The "location monument" at which a copy of this notice is posted, is on the center line 10 feet from the North end center; thence in length 1490 feet in a South direction and 10 feet in a North direction. The general course of the claim is North to South.

THE UNDERSIGNED has distinctly marked the said location on the ground, so that its surface boundaries may be readily traced, by six substantial posts at least 2" x 2" x 4'6", at each corner and end center, each so marked or inscribed as to indicate the intended location.

SAID CLAIM is situated in an Unknown Mining District, Yavapai County, State of Arizona, and is more particularly described as follows:

BEGINNING at the N.E. corner monument, which is located  
West 600 ft and South 4500 ft from the East  
Sec. Cor. of Secs. 12 & 13, T.8N., R.1E., G. & S.R.M; thence


1500 feet South to the S.E. corner; thence  
300 feet West to the South end center; thence  
300 feet West to the S.W. corner; thence  
1500 feet North to the N.W. corner; thence  
300 feet East to the North end center; thence  
300 feet East to the point and place of beginning.

Said claim is located in the:

SE 1/4 of sec. 13 & NE 1/4 of sec. 24, T.8N., R.1E., G. & S.R.M.

DATED and POSTED on the ground this 18 day of December, 1998.

LOCATOR: AZCO Mining, Inc.  
2420 N. Huachuca Dr.  
Tucson, Arizona 85745

BY:   
Dietz and Associates, Agent

PHOENIX, ARIZONA  
1999 FEB 25 P 12:17  
RECEIVED  
S.L.M. AZ STATE OFFICE

A. H. C. 351481



RECEIVED  
B.L.M. AZ STATE OFFICE

1999 FEB 25 P 12:17

PHOENIX, ARIZONA

X DENOTES LOCATION MONUMENT

ALL CORNERS AND END CENTERS ARE 2" X 2" X 4'6" WOOD POSTS OR BETTER

ALL CLAIMS ARE 600' X 1500' UNLESS OTHERWISE NOTED

ALL LOCATION MONUMENTS ARE 10' FROM THEIR RESPECTIVE END CENTERS UNLESS OTHERWISE NOTED

213	x x	203	204	x x
212	x x	201	202	x x
211	x x	199	200	x x
210	x x	197	198	x x
209	x x	195	196	x x
208	x x	193	194	x x
207	x x	191	192	x x
206	x x	189	190	x x
205	x x	187	188	x x
		185	186	x x
		183	184	x x
		181	182	x x
		179	180	x x
		177	178	x x
			176	x x



R.I.E.   
R.2E. 

3  
3  
3  
3  
3  
4


THE LODE CLAIMS OF  
**AZCO MINING, INC.**  
2420 N. Huachuca Dr.  
TUCSON, ARIZONA 85745  
KNOWN AS

# SPENCER 176-213

SITUATE IN  
SECS. 13,14,23 & 24, T.8N., R.IE., G.& S.R.M.

CHAIN AND COMPASS SURVEY BY  
**DIETZ AND ASSOCIATES**  
PHOENIX ARIZONA

SCALE 1" = 1000'



REV:020999B KDM

197150 20 9  
FILE:spencer\_southfile

STATE OF ARIZONA )  
 ) SS.  
COUNTY OF YAVAPAI )

**NOTICE OF LOCATION OF MINING CLAIM  
(LODE)**

NOTICE IS HEREBY GIVEN THAT AZCO Mining, Inc., hereby claims the land hereinafter described as a Lode Mining Claim, under and pursuant to the laws of the United States of America and the State of Arizona, having discovered a lode, vein or deposit within the limits of this claim as hereinafter established.

THE NAME OF THE CLAIM is **SPENCER 177**

THAT THE EXTENT of this claim is 1500 feet in length and 600 feet along the surface in width, claiming 300 feet on either side of the center line. The "location monument" at which a copy of this notice is posted, is on the center line 10 feet from the North end center; thence in length 1490 feet in a South direction and 10 feet in a North direction. The general course of the claim is North to South.

THE UNDERSIGNED has distinctly marked the said location on the ground, so that it's surface boundaries may be readily traced, by six substantial posts at least 2" x 2" x 4'6", at each corner and end center, each so marked or inscribed as to indicate the intended location.

SAID CLAIM is situated in an Unknown Mining District, Yavapai County, State of Arizona, and is more particularly described as follows:

BEGINNING at the N.E. corner monument, which is located  
West 1200 ft. and South 6000 ft. from the East  
Sec. Cor. of Secs. 12 & 13, T.8N., R.1E., G. & S.R.M; thence


1500 feet South to the S.E. corner; thence  
300 feet West to the South end center; thence  
300 feet West to the S.W. corner; thence  
1500 feet North to the N.W. corner; thence  
300 feet East to the North end center; thence  
300 feet East to the point and place of beginning.

Said claim is located in the:

NE ¼ of sec. 24,  
T.8N., R.1E., G. & S.R.M.

DATED and POSTED on the ground this 21 day of December, 1998.

LOCATOR: AZCO Mining, Inc.  
2420 N. Huachuca Dr.  
Tucson, Arizona 85745

BY:   
Dietz and Associates, Agent

PHOENIX, ARIZONA  
1999 FEB 25 P 12:17  
RECEIVED  
B.L.M. AZ STATE OFFICE

A MC 351482

RECEIVED  
B.L.M. AZ STATE OFFICE

1999 FEB 25 P 12

PHOENIX, ARIZONA

X DENOTES LOCATION MONUMENT

ALL CORNERS AND END CENTERS ARE 2" X 2" X 4'6" WOOD POSTS OR BETTER

ALL CLAIMS ARE 600' X 1500' UNLESS OTHERWISE NOTED

ALL LOCATION MONUMENTS ARE 10' FROM THEIR RESPECTIVE END CENTERS UNLESS OTHERWISE NOTED

213	x	x	203	204	x	x
212	x	x	201	202	x	x
211	x	x	199	200	x	x
210	x	x	197	198	x	x
209	x	x	195	196	x	x
208	x	x	193	194	x	x
207	x	x	191	192	x	x
206	x	x	189	190	x	x
205	x	x	187	188	x	x
			185	186	x	x
			183	184	x	x
			181	182	x	x
			179	180	x	x
			177	178	x	x
				176	x	x



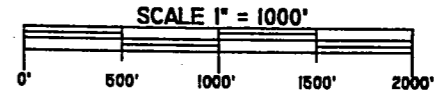
R.I.E.  
R.2E.

THE LODE CLAIMS OF  
**AZCO MINING, INC.**  
2420 N. Huachuca Dr.  
TUCSON, ARIZONA 85745  
KNOWN AS

# SPENCER 176-213

SITUATE IN  
SECS. 13,14,23 & 24, T.8N., R.IE., G.& S.R.M.

CHAIN AND COMPASS SURVEY BY  
**DIETZ AND ASSOCIATES**  
PHOENIX ARIZONA



REV020999B

KDM

FILE:spencer\_southFile

204 196 351482

STATE OF ARIZONA            )  
  ) SS.  
COUNTY OF YAVAPAI        )

**NOTICE OF LOCATION OF MINING CLAIM  
(LODE)**

NOTICE IS HEREBY GIVEN THAT AZCO Mining, Inc., hereby claims the land hereinafter described as a Lode Mining Claim, under and pursuant to the laws of the United States of America and the State of Arizona, having discovered a lode, vein or deposit within the limits of this claim as hereinafter established.

THE NAME OF THE CLAIM is        **SPENCER 178**

THAT THE EXTENT of this claim is 1500 feet in length and 600 feet along the surface in width, claiming 300 feet on either side of the center line. The "location monument" at which a copy of this notice is posted, is on the center line 10 feet from the North end center; thence in length 1490 feet in a South direction and 10 feet in a North direction. The general course of the claim is North to South.

THE UNDERSIGNED has distinctly marked the said location on the ground, so that its surface boundaries may be readily traced, by six substantial posts at least 2" x 2" x 4'6", at each corner and end center, each so marked or inscribed as to indicate the intended location.

SAID CLAIM is situated in an Unknown Mining District, Yavapai County, State of Arizona, and is more particularly described as follows:

BEGINNING at the N.E. corner monument, which is located  
West 1200 ft and South 4500 ft from the East  
Sec. Cor. of Secs. 12 & 13, T.8N., R.1E., G. & S.R.M; thence

1500 feet South to the S.E. corner; thence  
300 feet West to the South end center; thence  
300 feet West to the S.W. corner; thence  
1500 feet North to the N.W. corner; thence  
300 feet East to the North end center; thence  
300 feet East to the point and place of beginning.

Said claim is located in the:

SE ¼ of sec. 13 & NE ¼ of sec. 24, T.8N., R.1E., G. & S.R.M.

DATED and POSTED on the ground this 18 day of December, 1998.

LOCATOR: AZCO Mining, Inc.  
2420 N. Huachuca Dr.  
Tucson, Arizona 85745

BY:   
Dietz and Associates, Agent

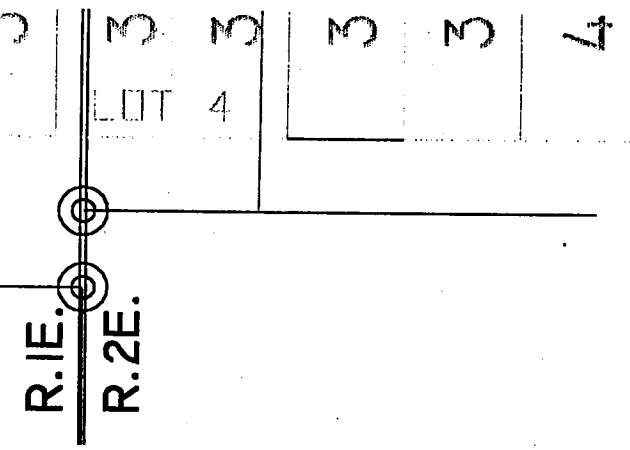
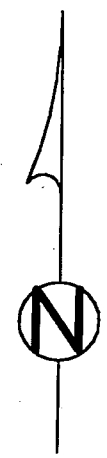
PHOENIX, ARIZONA  
1998 FEB 25 P 12:17  
RECEIVED  
B.L.M. AZ STATE OFFICE

A HC 351483

RECEIVED B.L.M. AZ STATE	213	x x	203	204	x x
1999 FEB 25	212	x x	201	202	x x
PHOENIX, ARIZONA	211	x x	199	200	x x
	210	x x	197	198	x x
	209	x x	195	196	x x
	208	x x	193	194	x x
	207	x x	191	192	x x
	206	x x	189	190	x x
	205	x x	187	188	x x
			185	186	x x
			183	184	x x
			181	182	x x
			179	180	x x
			177	178	x x
				176	x x

RECEIVED  
B.L.M. AZ STATE  
1999 FEB 25  
PHOENIX, ARIZONA

x PHENOTES LOCATION MONUMENT  
 ALL CORNERS AND END CENTERS ARE 2" X 2" X 4'6" WOOD POSTS OR BETTER  
 ALL CLAIMS ARE 600' X 1500' UNLESS OTHERWISE NOTED  
 ALL LOCATION MONUMENTS ARE 10' FROM THEIR RESPECTIVE END CENTERS UNLESS OTHERWISE NOTED



THE LODE CLAIMS OF  
**AZCO MINING, INC.**  
 2420 N. Huachuca Dr.  
 TUCSON, ARIZONA 85745  
 KNOWN AS

## SPENCER 176-213

SITUATE IN  
 SECS. 13,14,23 & 24, T.8N., R.IE., G.& S.R.M.

CHAIN AND COMPASS SURVEY BY  
**DIETZ AND ASSOCIATES**  
 PHOENIX ARIZONA

SCALE 1" = 1000'

REV:020999B KDM

A MC 351483

STATE OF ARIZONA )  
 ) SS.  
COUNTY OF YAVAPAI )

**NOTICE OF LOCATION OF MINING CLAIM  
(LODE)**

NOTICE IS HEREBY GIVEN THAT AZCO Mining, Inc., hereby claims the land hereinafter described as a Lode Mining Claim, under and pursuant to the laws of the United States of America and the State of Arizona, having discovered a lode, vein or deposit within the limits of this claim as hereinafter established.

THE NAME OF THE CLAIM is **SPENCER 179**

THAT THE EXTENT of this claim is 1500 feet in length and 600 feet along the surface in width, claiming 300 feet on either side of the center line. The "location monument" at which a copy of this notice is posted, is on the center line 10 feet from the North end center; thence in length 1490 feet in a South direction and 10 feet in a North direction. The general course of the claim is North to South.

THE UNDERSIGNED has distinctly marked the said location on the ground, so that it's surface boundaries may be readily traced, by six substantial posts at least 2" x 2" x 4'6", at each corner and end center, each so marked or inscribed as to indicate the intended location.

SAID CLAIM is situated in an Unknown Mining District, Yavapai County, State of Arizona, and is more particularly described as follows:

BEGINNING at the N.E. corner monument, which is located  
West 1800 ft. and South 6000 ft. from the East  
Sec. Cor. of Secs. 12 & 13, T.8N., R.1E., G. & S.R.M; thence


1500 feet South to the S.E. corner; thence  
300 feet West to the South end center; thence  
300 feet West to the S.W. corner; thence  
1500 feet North to the N.W. corner; thence  
300 feet East to the North end center; thence  
300 feet East to the point and place of beginning.

Said claim is located in the:

NE ¼ of sec. 24,  
T.8N., R.1E., G. & S.R.M.

DATED and POSTED on the ground this 21 day of December, 1998.

LOCATOR: AZCO Mining, Inc.  
2420 N. Huachuca Dr.  
Tucson, Arizona 85745

BY:   
Dietz and Associates, Agent

PHOENIX, ARIZONA  
1999 FEB 25 P 12:17  
RECEIVED  
B.L.M. AZ STATE OFFICE

A  
M  
C  
3  
5  
1  
4  
8  
4



RECEIVED  
B.L.M. AZ STATE OFFICE

1999 FEB 25 P 12: 212

PHOENIX, ARIZONA  
 x NOTES LOCATION MONUMENT  
 ALL CORNERS AND END CENTERS ARE 2" X 2" X 4'6" WOOD POSTS OR BETTER  
 ALL CLAIMS ARE 600' X 1500' UNLESS OTHERWISE NOTED  
 ALL LOCATION MONUMENTS ARE 10' FROM THEIR RESPECTIVE END CENTERS  
 UNLESS OTHERWISE NOTED

213	x	203	204	x
212	x	201	202	x
211	x	199	200	x
210	x	197	198	x
209	x	195	196	x
208	x	193	194	x
207	x	191	192	x
206	x	189	190	x
205	x	187	188	x
	x	185	186	x
	x	183	184	x
	x	181	182	x
	x	179	180	x
	x	177	178	x
	x		176	x



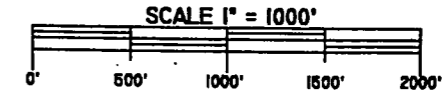
R.I.E.  
R.2E.

THE LODE CLAIMS OF  
**AZCO MINING, INC.**  
 2420 N. Huachuca Dr.  
 TUCSON, ARIZONA 85745  
 KNOWN AS

# SPENCER 176-213

SITUATE IN  
 SECS. 13,14,23 & 24, T.8N., R.IE., G.& S.R.M.

CHAIN AND COMPASS SURVEY BY  
**DIETZ AND ASSOCIATES**  
 PHOENIX ARIZONA



REV020999B

KDM

FILE:spencer\_southfile

HC 351484

STATE OF ARIZONA            )  
  ) SS.  
COUNTY OF YAVAPAI        )

**NOTICE OF LOCATION OF MINING CLAIM  
(LODE)**

NOTICE IS HEREBY GIVEN THAT AZCO Mining, Inc., hereby claims the land hereinafter described as a Lode Mining Claim, under and pursuant to the laws of the United States of America and the State of Arizona, having discovered a lode, vein or deposit within the limits of this claim as hereinafter established.

THE NAME OF THE CLAIM is            **SPENCER 180**

THAT THE EXTENT of this claim is 1500 feet in length and 600 feet along the surface in width, claiming 300 feet on either side of the center line. The "location monument" at which a copy of this notice is posted, is on the center line 10 feet from the North end center; thence in length 1490 feet in a South direction and 10 feet in a North direction. The general course of the claim is North to South.

THE UNDERSIGNED has distinctly marked the said location on the ground, so that its surface boundaries may be readily traced, by six substantial posts at least 2" x 2" x 4'6", at each corner and end center, each so marked or inscribed as to indicate the intended location.

SAID CLAIM is situated in an Unknown Mining District, Yavapai County, State of Arizona, and is more particularly described as follows:

BEGINNING at the N.E. corner monument, which is located  
West 1800 ft. and South 4500 ft. from the East  
Sec. Cor. of Secs. 12 & 13, T.8N., R.1E., G. & S.R.M; thence

1500 feet South to the S.E. corner; thence  
300 feet West to the South end center; thence  
300 feet West to the S.W. corner; thence  
1500 feet North to the N.W. corner; thence  
300 feet East to the North end center; thence  
300 feet East to the point and place of beginning.

Said claim is located in the:

SE ¼ of sec. 13 & NE ¼ of sec. 24, T.8N., R.1E., G. & S.R.M.

DATED and POSTED on the ground this 18<sup>th</sup> day of December, 1998.

LOCATOR: AZCO Mining, Inc.  
2420 N. Huachuca Dr.  
Tucson, Arizona 85745

BY:   
Dietz and Associates, Agent

PHOENIX, ARIZONA

1999 FEB 25 P 12:17

RECEIVED  
B.L.M. AZ STATE OFFICE

A MC 351485

RECEIVED  
B.L.M. AZ STATE OFFICE

1999 FEB 25 P

PHOENIX, ARIZONA

X DENOTES LOCATION MONUMENT

ALL CORNERS AND END CENTERS ARE 2" X 2" X 4'6" WOOD POSTS OR BETTER

ALL CLAIMS ARE 600' X 1500' UNLESS OTHERWISE NOTED

ALL LOCATION MONUMENTS ARE 10' FROM THEIR RESPECTIVE END CENTERS UNLESS OTHERWISE NOTED

213	x x	203	204	x x
212	x x	201	202	x x
211	x x	199	200	x x
210	x x	197	198	x x
209	x x	195	196	x x
208	x x	193	194	x x
207	x x	191	192	x x
206	x x	189	190	x x
205	x x	187	188	x x
		185	186	x x
		183	184	x x
		181	182	x x
		179	180	x x
		177	178	x x
			176	x x



R.1E.  
R.2E.

THE LODE CLAIMS OF  
**AZCO MINING, INC.**  
2420 N. Huachuca Dr.  
TUCSON, ARIZONA 85745  
KNOWN AS

# SPENCER 176-213

SITUATE IN  
SECS. 13,14,23 & 24, T.8N., R.1E., G.& S.R.M.

CHAIN AND COMPASS SURVEY BY  
**DIETZ AND ASSOCIATES**  
PHOENIX ARIZONA



REV:020999B

KDM

FILE:spencer\_southfile

4 MC 351485

STATE OF ARIZONA )  
 ) SS.  
COUNTY OF YAVAPAI )

**NOTICE OF LOCATION OF MINING CLAIM  
(LODE)**

NOTICE IS HEREBY GIVEN THAT AZCO Mining, Inc., hereby claims the land hereinafter described as a Lode Mining Claim, under and pursuant to the laws of the United States of America and the State of Arizona, having discovered a lode, vein or deposit within the limits of this claim as hereinafter established.

THE NAME OF THE CLAIM is **SPENCER 181**

THAT THE EXTENT of this claim is 1500 feet in length and 600 feet along the surface in width, claiming 300 feet on either side of the center line. The "location monument" at which a copy of this notice is posted, is on the center line 10 feet from the North end center; thence in length 1490 feet in a South direction and 10 feet in a North direction. The general course of the claim is North to South.

THE UNDERSIGNED has distinctly marked the said location on the ground, so that it's surface boundaries may be readily traced, by six substantial posts at least 2" x 2" x 4'6", at each corner and end center, each so marked or inscribed as to indicate the intended location.

SAID CLAIM is situated in an Unknown Mining District, Yavapai County, State of Arizona, and is more particularly described as follows:

BEGINNING at the N.E. corner monument, which is located  
West 2400 ft. and South 6000 ft. from the East  
Sec. Cor. of Secs. 12 & 13, T.8N., R.1E., G. & S.R.M; thence


1500 feet South to the S.E. corner; thence  
300 feet West to the South end center; thence  
300 feet West to the S.W. corner; thence  
1500 feet North to the N.W. corner; thence  
300 feet East to the North end center; thence  
300 feet East to the point and place of beginning.

Said claim is located in the:

NE & NW<sup>1</sup>/<sub>4</sub> of sec. 24,  
T.8N., R.1E., G. & S.R.M.

DATED and POSTED on the ground this 21 day of December, 1998.

LOCATOR: AZCO Mining, Inc.  
2420 N. Huachuca Dr.  
Tucson, Arizona 85745

BY:   
Dietz and Associates, Agent

PHOENIX, ARIZONA

1998 FEB 25 P 12:17

RECEIVED  
8.L.M. AZ STATE OFFICE

RECEIVED  
B.L.M. AZ STATE OFFICE

1999 FEB 25 P 12:12

DESIGNATES LOCATION MONUMENT

ALL CORNERS AND END CENTERS ARE 2" X 2" X 4'6" WOOD POSTS OR BETTER

ALL CLAIMS ARE 600' X 1500' UNLESS OTHERWISE NOTED

ALL LOCATION MONUMENTS ARE 10' FROM THEIR RESPECTIVE END CENTERS UNLESS OTHERWISE NOTED

213	x x	203	204	x x
212	x x	201	202	x x
211	x x	199	200	x x
210	x x	197	198	x x
209	x x	195	196	x x
208	x x	193	194	x x
207	x x	191	192	x x
206	x x	189	190	x x
205	x x	187	188	x x
		185	186	x x
		183	184	x x
		181	182	x x
		179	180	x x
		177	178	x x
			176	x x



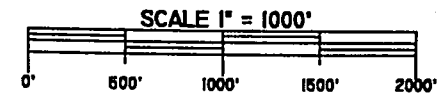
R.I.E.  
R.2E.

THE LOSE CLAIMS OF  
**AZCO MINING, INC.**  
2420 N. Huachuca Dr.  
TUCSON, ARIZONA 85745  
KNOWN AS

# SPENCER 176-213

SITUATE IN  
SECS. 13,14,23 & 24, T.8N., R.IE., G.& S.R.M.

CHAIN AND COMPASS SURVEY BY  
**DIETZ AND ASSOCIATES**  
PHOENIX ARIZONA



REV:020999B

KDM

FILE:spencer\_southFre

A MC 351486

STATE OF ARIZONA )  
 ) SS.  
COUNTY OF YAVAPAI )

**NOTICE OF LOCATION OF MINING CLAIM  
(LODE)**

NOTICE IS HEREBY GIVEN THAT AZCO Mining, Inc., hereby claims the land hereinafter described as a Lode Mining Claim, under and pursuant to the laws of the United States Of America and the State of Arizona, having discovered a lode, vein or deposit within the limits of this claim as hereinafter established.

THE NAME OF THE CLAIM is **SPENCER 182**

THAT THE EXTENT of this claim is 1500 feet in length and 600 feet along the surface in width, claiming 300 feet on either side of the center line. The "location monument" at which a copy of this notice is posted, is on the center line 10 feet from the North end center; thence in length 1490 feet in a South direction and 10 feet in a North direction. The general course of the claim is North to South.

THE UNDERSIGNED has distinctly marked the said location on the ground, so that its surface boundaries may be readily traced, by six substantial posts at least 2" x 2" x 4'6", at each corner and end center, each so marked or inscribed as to indicate the intended location.

SAID CLAIM is situated in an Unknown Mining District, Yavapai County, State of Arizona, and is more particularly described as follows:

BEGINNING at the N.E. corner monument, which is located West 2400 ft. and South 4500 ft. from the East Sec. Cor. of Secs. 12 & 13, T.8N., R.1E., G. & S.R.M; thence

1500 feet South to the S.E. corner; thence  
300 feet West to the South end center; thence  
300 feet West to the S.W. corner; thence  
1500 feet North to the N.W. corner; thence  
300 feet East to the North end center; thence  
300 feet East to the point and place of beginning.

Said claim is located in the:

SE & SW ¼ of sec. 13 & NE & NW ¼ of sec. 24,  
T.8N., R.1E., G. & S.R.M.

DATED and POSTED on the ground this 18<sup>th</sup> day of December, 1998.

LOCATOR: AZCO Mining, Inc.  
2420 N. Huachuca Dr.  
Tucson, Arizona 85745

BY:   
Dietz and Associates, Agent

PHOENIX, ARIZONA

1999 FEB 25 P 4 17

RECEIVED  
B.L.M. AZ STATE OFFICE

A  
H  
C  
3  
5  
1  
4  
8  
7



RECEIVED  
B.L.M. AZ STATE OFFICE

1999 FEB 25 P 12: 21

PHOENIX, ARIZONA

NOTES LOCATION MONUMENT  
ALL CORNERS AND END CENTERS ARE 2" X 2" X 4'6" WOOD POSTS OR BETTER  
ALL CLAIMS ARE 600' X 1500' UNLESS OTHERWISE NOTED  
ALL LOCATION MONUMENTS ARE 10' FROM THEIR RESPECTIVE END CENTERS  
UNLESS OTHERWISE NOTED

213	x	x	203	204	x x
212	x	x	201	202	x x
211	x	x	199	200	x x
210	x	x	197	198	x x
209	x	x	195	196	x x
208	x	x	193	194	x x
207	x	x	191	192	x x
206	x	x	189	190	x x
205	x	x	187	188	x x
			185	186	x x
			183	184	x x
			181	182	x x
			179	180	x x
			177	178	x x
				176	x x



R.I.E.  
R.2E.

3  
3  
4  
3  
3  
4

THE LODE CLAIMS OF  
**AZCO MINING, INC.**  
2420 N. Huachuca Dr.  
TUCSON, ARIZONA 85745  
KNOWN AS

**SPENCER 176-213**

SITUATE IN  
SECS. 13,14,23 & 24, T.8N., R.IE., G.& S.R.M.

CHAIN AND COMPASS SURVEY BY  
**DIETZ AND ASSOCIATES**  
PHOENIX ARIZONA

SCALE 1" = 1000'

0' 500' 1000' 1500' 2000'

REV:020999B KDM

MC 351487

STATE OF ARIZONA )  
 ) SS.  
COUNTY OF YAVAPAI )

**NOTICE OF LOCATION OF MINING CLAIM  
(LODE)**

NOTICE IS HEREBY GIVEN THAT AZCO Mining, Inc., hereby claims the land hereinafter described as a Lode Mining Claim, under and pursuant to the laws of the United States of America and the State of Arizona, having discovered a lode, vein or deposit within the limits of this claim as hereinafter established.

THE NAME OF THE CLAIM is **SPENCER 183**

THAT THE EXTENT of this claim is 1500 feet in length and 600 feet along the surface in width, claiming 300 feet on either side of the center line. The "location monument" at which a copy of this notice is posted, is on the center line 10 feet from the North end center; thence in length 1490 feet in a South direction and 10 feet in a North direction. The general course of the claim is North to South.

THE UNDERSIGNED has distinctly marked the said location on the ground, so that it's surface boundaries may be readily traced, by six substantial posts at least 2" x 2" x 4'6"; at each corner and end center, each so marked or inscribed as to indicate the intended location.

SAID CLAIM is situated in an Unknown Mining District, Yavapai County, State of Arizona, and is more particularly described as follows:

BEGINNING at the N.E. corner monument, which is located  
West 3000 ft. and South 6000 ft. from the East  
Sec. Cor. of Secs. 12 & 13, T.8N., R.1E., G. & S.R.M; thence

1500 feet South to the S.E. corner; thence  
300 feet West to the South end center; thence  
300 feet West to the S.W. corner; thence  
1500 feet North to the N.W. corner; thence  
300 feet East to the North end center; thence  
300 feet East to the point and place of beginning.

Said claim is located in the:

NW¼ of sec. 24,  
T.8N., R.1E., G. & S.R.M.

DATED and POSTED on the ground this 21 day of December, 1998.

LOCATOR: AZCO Mining, Inc.  
2420 N. Huachuca Dr.  
Tucson, Arizona 85745

BY:   
Dietz and Associates, Agent

PHOENIX, ARIZONA

1999 FEB 25 P 12: 18

RECEIVED  
B.L.M. AZ STATE OFFICE

A H C 351488

RECEIVED  
 B.L.M. AZ STATE OFFICE  
 1999 FEB 25 P 18  
 PHOENIX, ARIZONA

X DENOTES LOCATION MONUMENT  
 ALL CORNERS AND END CENTERS ARE 2" X 2" X 4'6" WOOD POSTS OR BETTER  
 ALL CLAIMS ARE 600' X 1500' UNLESS OTHERWISE NOTED  
 ALL LOCATION MONUMENTS ARE 10' FROM THEIR RESPECTIVE END CENTERS UNLESS OTHERWISE NOTED

213	x x	203	204	x x
212	x x	201	202	x x
211	x x	199	200	x x
210	x x	197	198	x x
209	x x	195	196	x x
208	x x	193	194	x x
207	x x	191	192	x x
206	x x	189	190	x x
205	x x	187	188	x x
		185	186	x x
		183	184	x x
		181	182	x x
		179	180	x x
		177	178	x x
			176	x x



R.I.E.  
 R.2E.

3  
 3  
 4  
 3  
 3  
 4

THE LODE CLAIMS OF  
**AZCO MINING, INC.**  
 2420 N. Huachuca Dr.  
 TUCSON, ARIZONA 85745  
 KNOWN AS

# SPENCER 176-213

SITUATE IN  
 SECS. 13,14,23 & 24, T.8N., R.IE., G.& S.R.M.

CHAIN AND COMPASS SURVEY BY  
**DIETZ AND ASSOCIATES**  
 PHOENIX ARIZONA

SCALE 1" = 1000'

REV:020999B KDM

894193 34 MC 12

STATE OF ARIZONA )  
 ) SS.  
COUNTY OF YAVAPAI )

**NOTICE OF LOCATION OF MINING CLAIM  
(LODE)**

NOTICE IS HEREBY GIVEN THAT AZCO Mining, Inc., hereby claims the land hereinafter described as a Lode Mining Claim, under and pursuant to the laws of the United States of America and the State of Arizona, having discovered a lode, vein or deposit within the limits of this claim as hereinafter established.

THE NAME OF THE CLAIM is **SPENCER 184**

THAT THE EXTENT of this claim is 1500 feet in length and 600 feet along the surface in width, claiming 300 feet on either side of the center line. The "location monument" at which a copy of this notice is posted, is on the center line 10 feet from the North end center; thence in length 1490 feet in a South direction and 10 feet in a North direction. The general course of the claim is North to South.

THE UNDERSIGNED has distinctly marked the said location on the ground, so that its surface boundaries may be readily traced, by six substantial posts at least 2" x 2" x 4'6", at each corner and end center, each so marked or inscribed as to indicate the intended location.

SAID CLAIM is situated in an Unknown Mining District, Yavapai County, State of Arizona, and is more particularly described as follows:

BEGINNING at the N.E. corner monument, which is located  
West 3000 ft. and South 4500 ft. from the East  
Sec. Cor. of Secs. 12 & 13, T.8N., R.1E., G. & S.R.M; thence


1500 feet South to the S.E. corner; thence  
300 feet West to the South end center; thence  
300 feet West to the S.W. corner; thence  
1500 feet North to the N.W. corner: thence  
300 feet East to the North end center; thence  
300 feet East to the point and place of beginning.

Said claim is located in the:

SW ¼ of sec. 13 & NW ¼ of sec. 24, T.8N., R.1E., G. & S.R.M.

DATED and POSTED on the ground this 18<sup>th</sup> day of December, 1998.

LOCATOR: AZCO Mining, Inc.  
2420 N. Huachuca Dr.  
Tucson, Arizona 85745

BY:   
Dietz and Associates, Agent

RECEIVED  
B.L.M. AZ STATE OFFICE  
1999 FEB 25 P 12:18  
PHOENIX, ARIZONA

A MC 351489

RECEIVED  
B.L.M. AZ STATE OFFICE

1999 FEB 25 P 12: 18

PHOENIX, ARIZONA

x NOTES LOCATION MONUMENT

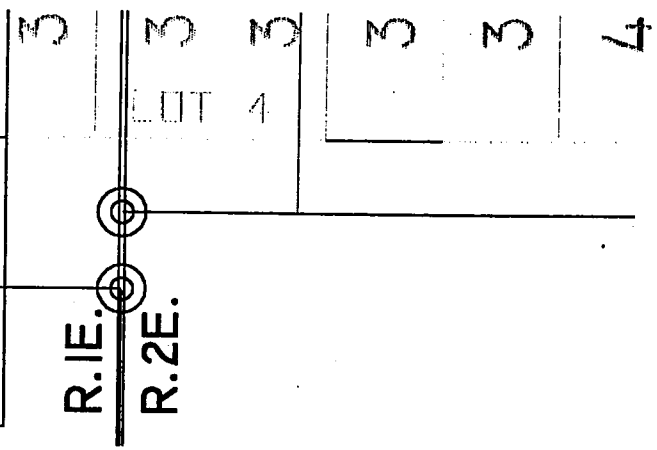

ALL CORNERS AND END CENTERS ARE 2" X 2" X 4'6" WOOD POSTS OR BETTER

ALL CLAIMS ARE 600' X 1500' UNLESS OTHERWISE NOTED

ALL LOCATION MONUMENTS ARE 10' FROM THEIR RESPECTIVE END CENTERS UNLESS OTHERWISE NOTED

A MC 351489

213	x x	203	204	x x
212	x x	201	202	x x
211	x x	199	200	x x
210	x x	197	198	x x
209	x x	195	196	x x
208	x x	193	194	x x
207	x x	191	192	x x
206	x x	189	190	x x
205	x x	187	188	x x
		185	186	x x
		183	184	x x
		181	182	x x
		179	180	x x
		177	178	x x
			176	x x



THE LODE CLAIMS OF  
**AZCO MINING, INC.**  
2420 N. Huachuca Dr.  
TUCSON, ARIZONA 85745  
KNOWN AS

# SPENCER 176-213

SITUATE IN  
SECS. 13,14,23 & 24, T.8N., R.1E., G.& S.R.M.

CHAIN AND COMPASS SURVEY BY  
**DIETZ AND ASSOCIATES**  
PHOENIX ARIZONA

SCALE 1" = 1000'

REV:020999B KDM

STATE OF ARIZONA )  
 ) SS.  
COUNTY OF YAVAPAI )

**NOTICE OF LOCATION OF MINING CLAIM  
(LODE)**

NOTICE IS HEREBY GIVEN THAT AZCO Mining, Inc., hereby claims the land hereinafter described as a Lode Mining Claim, under and pursuant to the laws of the United States of America and the State of Arizona, having discovered a lode, vein or deposit within the limits of this claim as hereinafter established.

THE NAME OF THE CLAIM is **SPENCER 185**

THAT THE EXTENT of this claim is 1500 feet in length and 600 feet along the surface in width, claiming 300 feet on either side of the center line. The "location monument" at which a copy of this notice is posted, is on the center line 10 feet from the North end center; thence in length 1490 feet in a South direction and 10 feet in a North direction. The general course of the claim is North to South.

THE UNDERSIGNED has distinctly marked the said location on the ground, so that it's surface boundaries may be readily traced, by six substantial posts at least 2" x 2" x 4'6", at each corner and end center, each so marked or inscribed as to indicate the intended location.

SAID CLAIM is situated in an Unknown Mining District, Yavapai County, State of Arizona, and is more particularly described as follows:

BEGINNING at the N.E. corner monument, which is located  
West 3600 ft. and South 6000 ft. from the East  
Sec. Cor. of Secs. 12 & 13, T.8N., R.1E., G. & S.R.M; thence

1500 feet South to the S.E. corner; thence  
300 feet West to the South end center; thence  
300 feet West to the S.W. corner; thence  
1500 feet North to the N.W. corner; thence  
300 feet East to the North end center; thence  
300 feet East to the point and place of beginning.

Said claim is located in the:

NW¼ of sec. 24,  
T.8N., R.1E., G. & S.R.M.

DATED and POSTED on the ground this 21 day of December, 1998.

LOCATOR: AZCO Mining, Inc.  
2420 N. Huachuca Dr.  
Tucson, Arizona 85745

BY:   
Dietz and Associates, Agent

PHOENIX, ARIZONA  
1998 FEB 25 P 12:18  
RECEIVED  
B.L.M. AZ STATE OFFICE

A  
MC  
351490



RECEIVED  
B.L.M. AZ STATE OFFICE

1999 FEB 25 P 12: 28

PHOENIX, ARIZONA  
X NOTES LOCATION MONUMENT

ALL CORNERS AND END CENTERS ARE 2" X 2" X 4'6" WOOD POSTS OR BETTER

ALL CLAIMS ARE 600' X 1500' UNLESS OTHERWISE NOTED

ALL LOCATION MONUMENTS ARE 10' FROM THEIR RESPECTIVE END CENTERS UNLESS OTHERWISE NOTED

213	x x	203	204	x x
212	x x	201	202	x x
211	x x	199	200	x x
210	x x	197	198	x x
209	x x	195	196	x x
208	x x	193	194	x x
207	x x	191	192	x x
206	x x	189	190	x x
205	x x	187	188	x x
		185	186	x x
		183	184	x x
		181	182	x x
		179	180	x x
		177	178	x x
			176	x x



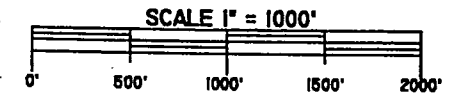
R.1E.  
R.2E.

THE LODE CLAIMS OF  
**AZCO MINING, INC.**  
2420 N. Huachuca Dr.  
TUCSON, ARIZONA 85745  
KNOWN AS

# SPENCER 176-213

SITUATE IN  
SECS. 13,14,23 & 24, T.8N., R.1E., G.& S.R.M.

CHAIN AND COMPASS SURVEY BY  
**DIETZ AND ASSOCIATES**  
PHOENIX ARIZONA



REV020999B

KDM

FILEspencer\_southfile

A MC 351490

STATE OF ARIZONA )  
 ) SS.  
COUNTY OF YAVAPAI )

**NOTICE OF LOCATION OF MINING CLAIM  
(LODE)**

NOTICE IS HEREBY GIVEN THAT AZCO Mining, Inc., hereby claims the land hereinafter described as a Lode Mining Claim, under and pursuant to the laws of the United States of America and the State of Arizona, having discovered a lode, vein or deposit within the limits of this claim as hereinafter established.

THE NAME OF THE CLAIM is **SPENCER 186**

THAT THE EXTENT of this claim is 1500 feet in length and 600 feet along the surface in width, claiming 300 feet on either side of the center line. The "location monument" at which a copy of this notice is posted, is on the center line 10 feet from the North end center; thence in length 1490 feet in a South direction and 10 feet in a North direction. The general course of the claim is North to South.

THE UNDERSIGNED has distinctly marked the said location on the ground, so that its surface boundaries may be readily traced, by six substantial posts at least 2" x 2" x 4'6", at each corner and end center, each so marked or inscribed as to indicate the intended location.

SAID CLAIM is situated in an Unknown Mining District, Yavapai County, State of Arizona, and is more particularly described as follows:

BEGINNING at the N.E. corner monument, which is located  
West 3600 ft and South 4500 ft. from the East  
Sec. Cor. of Secs. 12 & 13, T.8N., R.1E., G. & S.R.M; thence

1500 feet South to the S.E. corner; thence  
300 feet West to the South end center; thence  
300 feet West to the S.W. corner; thence  
1500 feet North to the N.W. corner; thence  
300 feet East to the North end center; thence  
300 feet East to the point and place of beginning.


A  
M  
C  
3  
5  
1  
4  
9  
1

Said claim is located in the:

SW ¼ of sec. 13 & NW ¼ of sec. 24, T.8N., R.1E., G. & S.R.M.

DATED and POSTED on the ground this 18<sup>th</sup> day of December, 1998.

LOCATOR: AZCO Mining, Inc.  
2420 N. Huachuca Dr.  
Tucson, Arizona 85745

BY:   
Dietz and Associates, Agent

PHOENIX, ARIZONA  
1999 FEB 25 P 12:18  
RECEIVED  
B.L.M. AZ STATE OFFICE

RECEIVED  
B.L.M. AZ STATE OFFICE

1999 FEB 25 P 12:18

PHOENIX, ARIZONA

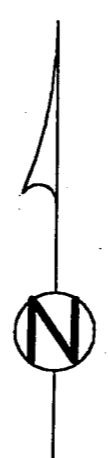
X DENOTES LOCATION MONUMENT



A CORNERS AND END CENTERS ARE 2" X 2" X 4'6" WOOD POSTS OR BETTER

F CLAIMS ARE 600' X 1500' UNLESS OTHERWISE NOTED

ALL LOCATION MONUMENTS ARE 10' FROM THEIR RESPECTIVE END CENTERS UNLESS OTHERWISE NOTED

213	x x	203	204	x x
212	x x	201	202	x x
211	x x	199	200	x x
210	x x	197	198	x x
209	x x	195	196	x x
208	x x	193	194	x x
207	x x	191	192	x x
206	x x	189	190	x x
205	x x	187	188	x x
		185	186	x x
		183	184	x x
		181	182	x x
		179	180	x x
		177	178	x x
			176	x x



R.I.E.   
 R.2E. 


THE LODE CLAIMS OF  
**AZCO MINING, INC.**  
 2420 N. Huachuca Dr.  
 TUCSON, ARIZONA 85745  
 KNOWN AS

# SPENCER 176-213

SITUATE IN  
 SECS. 13,14,23 & 24, T.8N., R.1E., G.& S.R.M.

CHAIN AND COMPASS SURVEY BY  
**DIETZ AND ASSOCIATES**  
 PHOENIX ARIZONA

SCALE 1" = 1000'



REV:020999B KDM

HC 351491

3  
 3  
 4  
 3  
 3  
 4

STATE OF ARIZONA )  
 ) SS.  
COUNTY OF YAVAPAI )

**NOTICE OF LOCATION OF MINING CLAIM  
(LODE)**

NOTICE IS HEREBY GIVEN THAT AZCO Mining, Inc., hereby claims the land hereinafter described as a Lode Mining Claim, under and pursuant to the laws of the United States of America and the State of Arizona, having discovered a lode, vein or deposit within the limits of this claim as hereinafter established.

THE NAME OF THE CLAIM is **SPENCER 187**

THAT THE EXTENT of this claim is 1500 feet in length and 600 feet along the surface in width, claiming 300 feet on either side of the center line. The "location monument" at which a copy of this notice is posted, is on the center line 10 feet from the South end center; thence in length 1490 feet in a North direction and 10 feet in a South direction. The general course of the claim is North to South.

THE UNDERSIGNED has distinctly marked the said location on the ground, so that it's surface boundaries may be readily traced, by six substantial posts at least 2" x 2" x 4'6", at each corner and end center, each so marked or inscribed as to indicate the intended location.

SAID CLAIM is situated in an Unknown Mining District, Yavapai County, State of Arizona, and is more particularly described as follows:

BEGINNING at the N.E. corner monument, which is located  
West 4200 ft. and South 6000 ft. from the East  
Sec. Cor. of Secs. 12 & 13, T.8N., R.1E., G. & S.R.M; thence


1500 feet South to the S.E. corner; thence  
300 feet West to the South end center; thence  
300 feet West to the S.W. corner; thence  
1500 feet North to the N.W. corner; thence  
300 feet East to the North end center; thence  
300 feet East to the point and place of beginning.

Said claim is located in the:

NW¼ of sec. 24,  
T,8N., R.1E., G. & S.R.M.

DATED and POSTED on the ground this 6 day of Jan 1999, ~~December, 1998.~~

LOCATOR: AZCO Mining, Inc.  
2420 N. Huachuca Dr.  
Tucson, Arizona 85745

BY:   
Dietz and Associates, Agent

PHOENIX, ARIZONA  
1999 FEB 25 P 12:18  
RECEIVED B.L.M. AZ STATE OFFICE

A MC 351492


RECEIVED  
B.L.M. AZ STATE OFFICE

1999 FEB 25 P 12:18

PHOENIX, ARIZONA

X DENOTES LOCATION MONUMENT  
ALL CORNERS AND END CENTERS ARE 2" X 2" X 4'6" WOOD POSTS OR BETTER  
ALL CLAIMS ARE 600' X 1500' UNLESS OTHERWISE NOTED  
ALL LOCATION MONUMENTS ARE 10' FROM THEIR RESPECTIVE END CENTERS  
UNLESS OTHERWISE NOTED

213	x x	203	204	x x
212	x x	201	202	x x
211	x x	199	200	x x
210	x x	197	198	x x
209	x x	195	196	x x
208	x x	193	194	x x
207	x x	191	192	x x
206	x x	189	190	x x
205	x x	187	188	x x
		185	186	x x
		183	184	x x
		181	182	x x
		179	180	x x
		177	178	x x
			176	x x



R.I.E.  
R.2E.

3  
LOT 4  
3  
3  
3  
4

THE LODE CLAIMS OF  
**AZCO MINING, INC.**  
2420 N. Huachuca Dr.  
TUCSON, ARIZONA 85745  
KNOWN AS

# SPENCER 176-213

SITUATE IN  
SECS. 13,14,23 & 24, T.8N., R.IE., G.& S.R.M.

CHAIN AND COMPASS SURVEY BY  
**DIETZ AND ASSOCIATES**  
PHOENIX ARIZONA

SCALE 1" = 1000'

REV020999B KDH

490 351492

STATE OF ARIZONA )  
 ) SS.  
COUNTY OF YAVAPAI )

**NOTICE OF LOCATION OF MINING CLAIM  
(LODE)**

NOTICE IS HEREBY GIVEN THAT AZCO Mining, Inc., hereby claims the land hereinafter described as a Lode Mining Claim, under and pursuant to the laws of the United States of America and the State of Arizona, having discovered a lode, vein or deposit within the limits of this claim as hereinafter established.

THE NAME OF THE CLAIM is **SPENCER 188**

THAT THE EXTENT of this claim is 1500 feet in length and 600 feet along the surface in width, claiming 300 feet on either side of the center line. The "location monument" at which a copy of this notice is posted, is on the center line 10 feet from the North end center; thence in length 1490 feet in a South direction and 10 feet in a North direction. The general course of the claim is North to South.

THE UNDERSIGNED has distinctly marked the said location on the ground, so that its surface boundaries may be readily traced, by six substantial posts at least 2" x 2" x 4'6", at each corner and end center, each so marked or inscribed as to indicate the intended location.

SAID CLAIM is situated in an Unknown Mining District, Yavapai County, State of Arizona, and is more particularly described as follows:

BEGINNING at the N.E. corner monument, which is located  
West 4200 ft. and South 4500 ft. from the East  
Sec. Cor. of Secs. 12 & 13, T.8N., R.1E., G. & S.R.M; thence

1500 feet South to the S.E. corner; thence  
300 feet West to the South end center; thence  
300 feet West to the S.W. corner; thence  
1500 feet North to the N.W. corner; thence  
300 feet East to the North end center; thence  
300 feet East to the point and place of beginning.

Said claim is located in the:

SW ¼ of sec. 13 & NW ¼ of sec. 24, T.8N., R.1E., G. & S.R.M.

DATED and POSTED on the ground this 18<sup>th</sup> day of December, 1998.

LOCATOR: AZCO Mining, Inc.  
2420 N. Huachuca Dr.  
Tucson, Arizona 85745

BY:   
Dietz and Associates, Agent

PHOENIX, ARIZONA

1999 FEB 25 P 12:18

RECEIVED  
B.L.M. AZ STATE OFFICE

A  
M  
C  
3  
5  
1  
4  
9  
3




RECEIVED  
B.L.M. AZ STATE OFFICE

1999 FEB 25 P 12: 18

PHOENIX, ARIZONA

x NOTES LOCATION MONUMENT  
ALL CORNERS AND END CENTERS ARE 2" X 2" X 4'6" WOOD POSTS OR BETTER  
ALL CLAIMS ARE 600' X 1500' UNLESS OTHERWISE NOTED  
ALL LOCATION MONUMENTS ARE 10' FROM THEIR RESPECTIVE END CENTERS UNLESS OTHERWISE NOTED

213	x	x	203	204	x	x
212	x	x	201	202	x	x
211	x	x	199	200	x	x
210	x	x	197	198	x	x
209	x	x	195	196	x	x
208	x	x	193	194	x	x
207	x	x	191	192	x	x
206	x	x	189	190	x	x
205	x	x	187	188	x	x
			185	186	x	x
			183	184	x	x
			181	182	x	x
			179	180	x	x
			177	178	x	x
				176	x	x



R.I.E.  
R.2E.

3  
LOT 1  
3  
3  
3  
4

THE LODE CLAIMS OF  
**AZCO MINING, INC.**  
2420 N. Huachuca Dr.  
TUCSON, ARIZONA 85745  
KNOWN AS

# SPENCER 176-213

SITUATE IN  
SECS. 13,14,23 & 24, T.8N., R.IE., G.& S.R.M.

CHAIN AND COMPASS SURVEY BY  
**DIETZ AND ASSOCIATES**  
PHOENIX ARIZONA

SCALE 1" = 1000'

REV:020999B KDM

NO 351493

STATE OF ARIZONA )  
 ) SS.  
COUNTY OF YAVAPAI )

**NOTICE OF LOCATION OF MINING CLAIM**  
(LODE)

NOTICE IS HEREBY GIVEN THAT AZCO Mining, Inc., hereby claims the land hereinafter described as a Lode Mining Claim, under and pursuant to the laws of the United States of America and the State of Arizona, having discovered a lode, vein or deposit within the limits of this claim as hereinafter established.

THE NAME OF THE CLAIM is **SPENCER 189**

THAT THE EXTENT of this claim is 1500 feet in length and 600 feet along the surface in width, claiming 300 feet on either side of the center line. The "location monument" at which a copy of this notice is posted, is on the center line 10 feet from the South end center; thence in length 1490 feet in a North direction and 10 feet in a South direction. The general course of the claim is North to South.

THE UNDERSIGNED has distinctly marked the said location on the ground, so that it's surface boundaries may be readily traced, by six substantial posts at least 2" x 2" x 4'6", at each corner and end center, each so marked or inscribed as to indicate the intended location.

SAID CLAIM is situated in an Unknown Mining District, Yavapai County, State of Arizona, and is more particularly described as follows:

BEGINNING at the N.E. corner monument, which is located  
West 4800 ft. and South 6000 ft. from the East  
Sec. Cor. of Secs. 12 & 13, T.8N., R.1E., G. & S.R.M; thence

1500 feet South to the S.E. corner; thence  
300 feet West to the South end center; thence  
300 feet West to the S.W. corner; thence  
1500 feet North to the N.W. corner; thence  
300 feet East to the North end center; thence  
300 feet East to the point and place of beginning.

Said claim is located in the:

NW¼ of sec. 24 & NE¼ of sec. 23,  
T.8N., R.1E., G. & S.R.M.

DATED and POSTED on the ground this 6 day of Jan 1999, ~~December, 1998.~~

LOCATOR: AZCO Mining, Inc.  
2420 N. Huachuca Dr.  
Tucson, Arizona 85745

BY:   
Dietz and Associates, Agent

File:spencer\_group

PHOENIX, ARIZONA  
1999 FEB 25 P 12:18  
RECEIVED  
B.L.M. AZ STATE OFFICE

A  
M  
C  
3  
5  
1  
4  
9  
4

RECEIVED  
B.L.M. AZ STATE OFFICE

1999 FEB 25 P 12:12

PHOENIX, ARIZONA  
DENOTES LOCATION MONUMENT

ALL CORNERS AND END CENTERS ARE 2" X 2" X 4'6" WOOD POSTS OR BETTER

ALL CLAIMS ARE 600' X 1500' UNLESS OTHERWISE NOTED

ALL LOCATION MONUMENTS ARE 10' FROM THEIR RESPECTIVE END CENTERS UNLESS OTHERWISE NOTED

213	x x	203	204	x x
212	x x	201	202	x x
211	x x	199	200	x x
210	x x	197	198	x x
209	x x	195	196	x x
208	x x	193	194	x x
207	x x	191	192	x x
206	x x	189	190	x x
205	x x	187	188	x x
		185	186	x x
		183	184	x x
		181	182	x x
		179	180	x x
		177	178	x x
			176	x x




R.I.E.  
R.2E.

THE LODE CLAIMS OF  
**AZCO MINING, INC.**  
2420 N. Huachuca Dr.  
TUCSON, ARIZONA 85745  
KNOWN AS

# SPENCER 176-213

SITUATE IN  
SECS. 13,14,23 & 24, T.8N., R.IE., G.& S.R.M.

CHAIN AND COMPASS SURVEY BY  
**DIETZ AND ASSOCIATES**  
PHOENIX ARIZONA



REV:020999B

KDM

FILE:spencer\_southfile

A MC 351494

STATE OF ARIZONA )  
 ) SS.  
COUNTY OF YAVAPAI )

**NOTICE OF LOCATION OF MINING CLAIM  
(LODE)**

NOTICE IS HEREBY GIVEN THAT AZCO Mining, Inc., hereby claims the land hereinafter described as a Lode Mining Claim, under and pursuant to the laws of the United States of America and the State of Arizona, having discovered a lode, vein or deposit within the limits of this claim as hereinafter established.

THE NAME OF THE CLAIM is **SPENCER 190**

THAT THE EXTENT of this claim is 1500 feet in length and 600 feet along the surface in width, claiming 300 feet on either side of the center line. The "location monument" at which a copy of this notice is posted, is on the center line 10 feet from the North end center; thence in length 1490 feet in a South direction and 10 feet in a North direction. The general course of the claim is North to South.

THE UNDERSIGNED has distinctly marked the said location on the ground, so that its surface boundaries may be readily traced, by six substantial posts at least 2" x 2" x 4'6", at each corner and end center, each so marked or inscribed as to indicate the intended location.

SAID CLAIM is situated in an Unknown Mining District, Yavapai County, State of Arizona, and is more particularly described as follows:

BEGINNING at the N.E. corner monument, which is located  
West 4800 ft. and South 4500 ft. from the East  
Sec. Cor. of Secs. 12 & 13, T.8N., R.1E., G. & S.R.M; thence


1500 feet South to the S.E. corner; thence  
300 feet West to the South end center; thence  
300 feet West to the S.W. corner; thence  
1500 feet North to the N.W. corner; thence  
300 feet East to the North end center; thence  
300 feet East to the point and place of beginning.

Said claim is located in the:

SW ¼ of sec. 13 , NW ¼ of sec. 24, SE¼ of sec. 14 &  
NE¼ of sec. 23, T.8N., R.1E., G. & S.R.M.

DATED and POSTED on the ground this 18<sup>th</sup> 22<sup>nd</sup> day of December, 1998.

LOCATOR: AZCO Mining, Inc.  
2420 N. Huachuca Dr.  
Tucson, Arizona 85745

BY:   
Dietz and Associates, Agent

PHOENIX, ARIZONA  
1998 FEB 25 P 12: 18  
RECEIVED  
B.L.M. AZ STATE OFFICE

A MC 351495

RECEIVED  
B.L.M. AZ STATE OFFICE

1999 FEB 25 P 12:18

PHOENIX, ARIZONA

X NOTES LOCATION MONUMENT

A CORNERS AND END CENTERS ARE 2" X 2" X 4'6" WOOD POSTS OR BETTER

P CLAIMS ARE 600' X 1500' UNLESS OTHERWISE NOTED

ALL LOCATION MONUMENTS ARE 10' FROM THEIR RESPECTIVE END CENTERS UNLESS OTHERWISE NOTED

213	x x	203	204	x x
212	x x	201	202	x x
211	x x	199	200	x x
210	x x	197	198	x x
209	x x	195	196	x x
208	x x	193	194	x x
207	x x	191	192	x x
206	x x	189	190	x x
205	x x	187	188	x x
		185	186	x x
		183	184	x x
		181	182	x x
		179	180	x x
		177	178	x x
			176	x x



R.I.E.  
R.2E.

3  
3  
3  
3  
3  
4

THE LODE CLAIMS OF  
**AZCO MINING, INC.**  
2420 N. Huachuca Dr.  
TUCSON, ARIZONA 85745  
KNOWN AS

# SPENCER 176-213

SITUATE IN  
SECS. 13,14,23 & 24, T.8N., R.IE., G.& S.R.M.

CHAIN AND COMPASS SURVEY BY  
**DIETZ AND ASSOCIATES**  
PHOENIX ARIZONA

SCALE 1" = 1000'

REV:020999B KDM

MC 351495

STATE OF ARIZONA )  
 ) SS.  
COUNTY OF YAVAPAI )

**NOTICE OF LOCATION OF MINING CLAIM  
(LODE)**

NOTICE IS HEREBY GIVEN THAT AZCO Mining, Inc., hereby claims the land hereinafter described as a Lode Mining Claim, under and pursuant to the laws of the United States of America and the State of Arizona, having discovered a lode, vein or deposit within the limits of this claim as hereinafter established.

THE NAME OF THE CLAIM is **SPENCER 191**

THAT THE EXTENT of this claim is 1500 feet in length and 600 feet along the surface in width, claiming 300 feet on either side of the center line. The "location monument" at which a copy of this notice is posted, is on the center line 10 feet from the South end center; thence in length 1490 feet in a North direction and 10 feet in a South direction. The general course of the claim is North to South.

THE UNDERSIGNED has distinctly marked the said location on the ground, so that its surface boundaries may be readily traced, by six substantial posts at least 2" x 2" x 4'6", at each corner and end center, each so marked or inscribed as to indicate the intended location.

SAID CLAIM is situated in an Unknown Mining District, Yavapai County, State of Arizona, and is more particularly described as follows:

BEGINNING at the N.E. corner monument, which is located  
West 5400 ft. and South 6000 ft. from the East  
Sec. Cor. of Secs. 12 & 13, T.8N., R.1E., G. & S.R.M; thence

1500 feet South to the S.E. corner; thence  
300 feet West to the South end center; thence  
300 feet West to the S.W. corner; thence  
1500 feet North to the N.W. corner; thence  
300 feet East to the North end center; thence  
300 feet East to the point and place of beginning.

Said claim is located in the:

NE¼ of sec. 23, T.8N., R.1E., G. & S.R.M.

DATED and POSTED on the ground this 6 day of January, 1999.

LOCATOR: AZCO Mining, Inc.  
2420 N. Huachuca Rd. Dr.  
Tucson, Arizona 85745

BY:   
Dietz and Associates, Agent

PHOENIX, ARIZONA

1999 FEB 25 P 18

RECEIVED  
B.L.M. AZ STATE OFFICE



RECEIVED  
B.L.M. AZ STATE OFFICE

1999 FEB 25 PM 12:18  
PHOENIX, ARIZONA

x NOTES LOCATION MONUMENT  
ALL CORNERS AND END CENTERS ARE 2" X 2" X 4'6" WOOD POSTS OR BETTER  
ALL CLAIMS ARE 600' X 1500' UNLESS OTHERWISE NOTED  
ALL LOCATION MONUMENTS ARE 10' FROM THEIR RESPECTIVE END CENTERS  
UNLESS OTHERWISE NOTED

213	x	x	203	204	x	x
212	x	x	201	202	x	x
211	x	x	199	200	x	x
210	x	x	197	198	x	x
209	x	x	195	196	x	x
208	x	x	193	194	x	x
207	x	x	191	192	x	x
206	x	x	189	190	x	x
205	x	x	187	188	x	x
			185	186	x	x
			183	184	x	x
			181	182	x	x
			179	180	x	x
			177	178	x	x
				176	x	x



R.1.E.  
R.2.E.

3  
LOT 4  
3  
3  
3  
4

THE LODE CLAIMS OF  
**AZCO MINING, INC.**  
2420 N. Huachuca Dr.  
TUCSON, ARIZONA 85745  
KNOWN AS  
**SPENCER 176-213**  
SITUATE IN  
SECS. 13,14,23 & 24, T.8N., R.1.E., G.& S.R.M.

CHAIN AND COMPASS SURVEY BY  
**DIETZ AND ASSOCIATES**  
PHOENIX ARIZONA



REV020999B

KDM

FILE:spencer\_southfile

1999 MC 351496

STATE OF ARIZONA )  
 ) SS.  
COUNTY OF YAVAPAI )

NOTICE OF LOCATION OF MINING CLAIM  
(LODE)

NOTICE IS HEREBY GIVEN THAT AZCO Mining, Inc., hereby claims the land hereinafter described as a Lode Mining Claim, under and pursuant to the laws of the United States of America and the State of Arizona, having discovered a lode, vein or deposit within the limits of this claim as hereinafter established.

THE NAME OF THE CLAIM is SPENCER 192

THAT THE EXTENT of this claim is 1500 feet in length and 600 feet along the surface in width, claiming 300 feet on either side of the center line. The "location monument" at which a copy of this notice is posted, is on the center line 10 feet from the North end center; thence in length 1490 feet in a South direction and 10 feet in a North direction. The general course of the claim is North to South.

THE UNDERSIGNED has distinctly marked the said location on the ground, so that it's surface boundaries may be readily traced, by six substantial posts at least 2" x 2" x 4'6", at each corner and end center, each so marked or inscribed as to indicate the intended location.

SAID CLAIM is situated in an Unknown Mining District, Yavapai County, State of Arizona, and is more particularly described as follows:

BEGINNING at the N.E. corner monument, which is located  
West 5400 ft. and South 4500 ft. from the East  
Sec. Cor. of Secs. 12 & 13, T.8N., R.1E., G. & S.R.M; thence

1500 feet South to the S.E. corner; thence  
300 feet West to the South end center; thence  
300 feet West to the S.W. corner; thence  
1500 feet North to the N.W. corner; thence  
300 feet East to the North end center; thence  
300 feet East to the point and place of beginning

Said claim is located in the:

SE 1/3 of sec. 14 & NE 1/3 of sec. 23, T.8N., R.1E., G. & S.R.M.

DATED and POSTED on the ground this 22 day of December, 1998.

LOCATOR: AZCO Mining, Inc.  
2420 N. Huachuca Dr.  
Tucson, Arizona 85745

BY: \_\_\_\_\_

Dietz and Associates, Agent

PHOENIX, ARIZONA

1999 FEB 25 P 12:18

B.L.M. AZ STATE OFFICE  
RECEIVED

A MC 351497

RECEIVED  
B.L.M. AZ STATE OFFICE

1999 FEB 25 P 12:28

PHOENIX, ARIZONA

x NOTES LOCATION MONUMENT  
ALL CORNERS AND END CENTERS ARE 2" X 2" X 4'6" WOOD POSTS OR BETTER  
ALL CLAIMS ARE 600' X 1500' UNLESS OTHERWISE NOTED  
ALL LOCATION MONUMENTS ARE 10' FROM THEIR RESPECTIVE END CENTERS  
UNLESS OTHERWISE NOTED

764193 ON W  
MC 351497

213	x	x	203	204	x	x
212	x	x	201	202	x	x
211	x	x	199	200	x	x
210	x	x	197	198	x	x
209	x	x	195	196	x	x
208	x	x	193	194	x	x
207	x	x	191	192	x	x
206	x	x	189	190	x	x
205	x	x	187	188	x	x
			185	186	x	x
			183	184	x	x
			181	182	x	x
			179	180	x	x
			177	178	x	x
				176	x	x



R.I.E.  
R.2E.

THE LODE CLAIMS OF  
**AZCO MINING, INC.**  
2420 N. Huachuca Dr.  
TUCSON, ARIZONA 85745  
KNOWN AS

# SPENCER 176-213

SITUATE IN  
SECS. 13,14,23 & 24, T.8N., R.IE., G.& S.R.M.

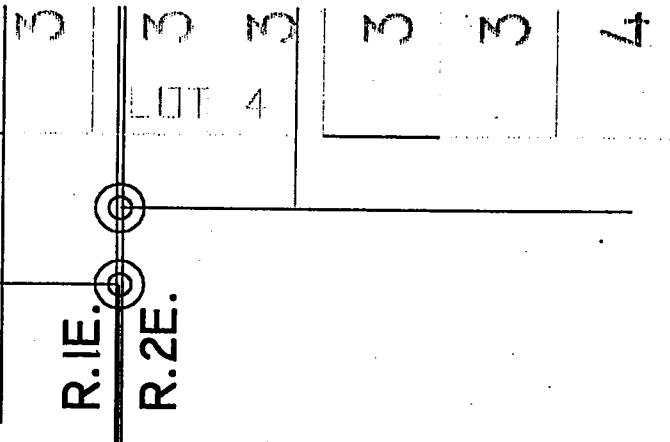
CHAIN AND COMPASS SURVEY BY  
**DIETZ AND ASSOCIATES**  
PHOENIX ARIZONA



REV:020999B

KDH

FILE:spencer\_southfile



STATE OF ARIZONA )  
 ) SS.  
COUNTY OF YAVAPAI )

**NOTICE OF LOCATION OF MINING CLAIM  
(LODE)**

NOTICE IS HEREBY GIVEN THAT AZCO Mining, Inc., hereby claims the land hereinafter described as a Lode Mining Claim, under and pursuant to the laws of the United States of America and the State of Arizona, having discovered a lode, vein or deposit within the limits of this claim as hereinafter established.

THE NAME OF THE CLAIM is **SPENCER 193**

THAT THE EXTENT of this claim is 1500 feet in length and 600 feet along the surface in width, claiming 300 feet on either side of the center line. The "location monument" at which a copy of this notice is posted, is on the center line 10 feet from the South end center; thence in length 1490 feet in a North direction and 10 feet in a South direction. The general course of the claim is North to South.

THE UNDERSIGNED has distinctly marked the said location on the ground, so that it's surface boundaries may be readily traced, by six substantial posts at least 2" x 2" x 4'6", at each corner and end center, each so marked or inscribed as to indicate the intended location.

SAID CLAIM is situated in an Unknown Mining District, Yavapai County, State of Arizona, and is more particularly described as follows:

BEGINNING at the N.E. corner monument, which is located  
West 6000 ft. and South 6000 ft. from the East  
Sec. Cor. of Secs. 12 & 13, T.8N., R.1E., G. & S.R.M; thence

1500 feet South to the S.E. corner; thence  
300 feet West to the South end center; thence  
300 feet West to the S.W. corner; thence  
1500 feet North to the N.W. corner; thence  
300 feet East to the North end center; thence  
300 feet East to the point and place of beginning.

Said claim is located in the:

NE¼ of sec. 23, T.8N., R.1E., G. & S.R.M.

DATED and POSTED on the ground this 6 day of January, 1999.

LOCATOR: AZCO Mining, Inc.  
2420 N. Huachuca Rd. Dr.  
Tucson, Arizona 85745

BY:   
Dietz and Associates, Agent

PHOENIX, ARIZONA  
1999 FEB 25 P 12:18  
RECEIVED  
B.L.M. AZ STATE OFFICE

A H C 3 5 1 4 9 8

RECEIVED  
B.L.M. AZ STATE OFFICE

1999 FEB 25 P 12:18  
TUCSON, ARIZONA

X DENOTES LOCATION MONUMENT  
ALL CORNERS AND END CENTERS ARE 2" X 2" X 4'6" WOOD POSTS OR BETTER  
ALL CLAIMS ARE 600' X 1500' UNLESS OTHERWISE NOTED  
ALL LOCATION MONUMENTS ARE 10' FROM THEIR RESPECTIVE END CENTERS UNLESS OTHERWISE NOTED

A MC 351498

213	x x	203	204	x x
212	x x	201	202	x x
211	x x	199	200	x x
210	x x	197	198	x x
209	x x	195	196	x x
208	x x	193	194	x x
207	x x	191	192	x x
206	x x	189	190	x x
205	x x	187	188	x x
		185	186	x x
		183	184	x x
		181	182	x x
		179	180	x x
		177	178	x x
			176	x x



R.I.E.   
R.2E.

3  
LOT 4  
3  
3  
3  
4

THE LODE CLAIMS OF  
**AZCO MINING, INC.**  
2420 N. Huachuca Dr.  
TUCSON, ARIZONA 85745  
KNOWN AS

**SPENCER 176-213**

SITUATE IN  
SECS. 13,14,23 & 24, T.8N., R.IE., G.& S.R.M.

CHAIN AND COMPASS SURVEY BY  
**DIETZ AND ASSOCIATES**  
PHOENIX ARIZONA

SCALE 1" = 1000'

REV:020999B KDM

STATE OF ARIZONA )  
 ) SS.  
COUNTY OF YAVAPAI )

**NOTICE OF LOCATION OF MINING CLAIM  
(LODE)**

NOTICE IS HEREBY GIVEN THAT AZCO Mining, Inc., hereby claims the land hereinafter described as a Lode Mining Claim, under and pursuant to the laws of the United States of America and the State of Arizona, having discovered a lode, vein or deposit within the limits of this claim as hereinafter established.

THE NAME OF THE CLAIM is **SPENCER 194**

THAT THE EXTENT of this claim is 1500 feet in length and 600 feet along the surface in width, claiming 300 feet on either side of the center line. The "location monument" at which a copy of this notice is posted, is on the center line 10 feet from the North end center; thence in length 1490 feet in a South direction and 10 feet in a North direction. The general course of the claim is North to South.

THE UNDERSIGNED has distinctly marked the said location on the ground, so that its surface boundaries may be readily traced, by six substantial posts at least 2" x 2" x 4'6", at each corner and end center, each so marked or inscribed as to indicate the intended location.

SAID CLAIM is situated in an Unknown Mining District, Yavapai County, State of Arizona, and is more particularly described as follows:

BEGINNING at the N.E. corner monument, which is located  
West 6000 ft. and South 4500 ft. from the East  
Sec. Cor. of Secs. 12 & 13, T.8N., R.1E., G. & S.R.M; thence


1500 feet South to the S.E. corner; thence  
300 feet West to the South end center; thence  
300 feet West to the S.W. corner; thence  
1500 feet North to the N.W. corner; thence  
300 feet East to the North end center; thence  
300 feet East to the point and place of beginning.

Said claim is located in the:

SE 1/4 of sec. 14 & NE 1/4 of sec. 23, T.8N., R.1E., G. & S.R.M.

DATED and POSTED on the ground this 22 day of December, 1998.

LOCATOR: AZCO Mining, Inc.  
2420 N. Huachuca Dr.  
Tucson, Arizona 85745

BY:   
Dietz and Associates, Agent

PHOENIX, ARIZONA  
1999 FEB 25 P 12:18  
RECEIVED  
B.L.M. AZ STATE OFFICE

A MC 351499



B.L.M. RECEIVED  
AZ STATE OFFICE

1999 FEB 25 212 18

PHOENIX, ARIZONA

X DENOTES LOCATION MONUMENT

ALL CORNERS AND END CENTERS ARE 2" X 2" X 4'6" WOOD POSTS OR BETTER

ALL CLAIMS ARE 600' X 1500' UNLESS OTHERWISE NOTED

ALL LOCATION MONUMENTS ARE 10' FROM THEIR RESPECTIVE END CENTERS UNLESS OTHERWISE NOTED

213	x	x	203	204	x	x
212	x	x	201	202	x	x
211	x	x	199	200	x	x
210	x	x	197	198	x	x
209	x	x	195	196	x	x
208	x	x	193	194	x	x
207	x	x	191	192	x	x
206	x	x	189	190	x	x
205	x	x	187	188	x	x
			185	186	x	x
			183	184	x	x
			181	182	x	x
			179	180	x	x
			177	178	x	x
				176	x	x



R.I.E.  
R.2E.

3  
3  
4  
3  
3  
4

THE LODE CLAIMS OF  
**AZCO MINING, INC.**  
 2420 N. Huachuca Dr.  
 TUCSON, ARIZONA 85745  
 KNOWN AS

## SPENCER 176-213

SITUATE IN  
 SECS. 13,14,23 & 24, T.8N., R.IE., G.& S.R.M.

CHAIN AND COMPASS SURVEY BY  
**DIETZ AND ASSOCIATES**  
 PHOENIX ARIZONA

SCALE 1" = 1000'

REV1020999B KDM

4 MC 331499

STATE OF ARIZONA )  
 ) SS.  
COUNTY OF YAVAPAI )

NOTICE OF LOCATION OF MINING CLAIM  
(LODE)

NOTICE IS HEREBY GIVEN THAT AZCO Mining, Inc., hereby claims the land hereinafter described as a Lode Mining Claim, under and pursuant to the Laws of the United States of America and the State of Arizona, having discovered a lode, vein or deposit within the limits of this claim as hereinafter established.

THE NAME OF THE CLAIM is SPENCER 195

THAT THE EXTENT of this claim is 1500 feet in length and 600 feet along the surface in width, claiming 300 feet on either side of the center line. The "location monument" at which a copy of this notice is posted, is on the center line 10 feet from the South end center; thence in length 1490 feet in a North direction and 10 feet in a South direction. The general course of the claim is North to South.

THE UNDERSIGNED has distinctly marked the said location on the ground, so that it's surface boundaries may be readily traced, by six substantial posts at least 2" x 2" x 4'6", at each corner and end center, each so marked or inscribed as to indicate the intended location.

SAID CLAIM is situated in an Unknown Mining District, Yavapai County, State of Arizona, and is more particularly described as follows:

BEGINNING at the N.E. corner monument, which is located  
West 6600 ft. and South 6000 ft. from the East  
Sec. Cor. of Secs. 12 & 13, T.8N., R.1E., G. & S.R.M; thence

1500 feet South to the S.E. corner; thence  
300 feet West to the South end center; thence  
300 feet West to the S.W. corner; thence  
1500 feet North to the N.W. corner; thence  
300 feet East to the North end center; thence  
300 feet East to the point and place of beginning.

Said claim is located in the;

NE¼ of sec. 23, T.8N., R.1E., G. & S.R.M,

DATED and POSTED on the ground this 6 day of January, 1999.

LOCATOR; AZCO Mining, Inc.  
2420 N. Huachuca ~~Bl.~~ Dr.  
Tucson, Arizona 85745

BY:   
Dietz and Associates, Agent

PHOENIX, ARIZONA

1999 FEB 25 P 12:19

RECEIVED  
B.L.M. AZ STATE OFFICE

A  
M  
C  
3  
5  
1  
5  
0  
0

RECEIVED  
B.L.M. AZ STATE OF ARIZONA

1999 FEB 25 P 12

PHOENIX, ARIZONA

x NOTES LOCATION MONUMENT

ALL CORNERS AND END CENTERS ARE 2" X 2" X 4'6" WOOD POSTS OR BETTER

ALL CLAIMS ARE 600' X 1500' UNLESS OTHERWISE NOTED

ALL LOCATION MONUMENTS ARE 10' FROM THEIR RESPECTIVE END CENTERS UNLESS OTHERWISE NOTED

A MC 351500

213	x	x	203	204	x	x
212	x	x	201	202	x	x
211	x	x	199	200	x	x
210	x	x	197	198	x	x
209	x	x	195	196	x	x
208	x	x	193	194	x	x
207	x	x	191	192	x	x
206	x	x	189	190	x	x
205	x	x	187	188	x	x
			185	186	x	x
			183	184	x	x
			181	182	x	x
			179	180	x	x
			177	178	x	x
				176	x	x



R.I.E.  
R.2E.

THE LODE CLAIMS OF  
**AZCO MINING, INC.**  
2420 N. Huachuca Dr.  
TUCSON, ARIZONA 85745  
KNOWN AS

# SPENCER 176-213

SITUATE IN  
SECS. 13,14,23 & 24, T.8N., R.IE., G.& S.R.M.

CHAIN AND COMPASS SURVEY BY  
**DIETZ AND ASSOCIATES**  
PHOENIX ARIZONA

SCALE 1" = 1000'

REV:020999B KDM

STATE OF ARIZONA )  
 ) SS.  
COUNTY OF YAVAPAI )

**NOTICE OF LOCATION OF MINING CLAIM  
(LODE)**

NOTICE IS HEREBY GIVEN THAT AZCO Mining, Inc., hereby claims the land hereinafter described as a Lode Mining Claim, under and pursuant to the laws of the United States of America and the State of Arizona, having discovered a lode, vein or deposit within the limits of this claim as hereinafter established.

THE NAME OF THE CLAIM is **SPENCER 196**

THAT THE EXTENT of this claim is 1500 feet in length and 600 feet along the surface in width, claiming 300 feet on either side of the center line. The "location monument" at which a copy of this notice is posted, is on the center line 10 feet from the North end center; thence in length 1490 feet in a South direction and 10 feet in a North direction. The general course of the claim is North to South.

THE UNDERSIGNED has distinctly marked the said location on the ground, so that it's surface boundaries may be readily traced, by six substantial posts at least 2" x 2" x 4'6", at each corner and end center, each so marked or inscribed as to indicate the intended location.

SAID CLAIM is situated in an Unknown Mining District, Yavapai County, State of Arizona, and is more particularly described as follows:

BEGINNING at the N.E. corner monument, which is located  
West 6600 ft. and South 4500 ft. from the East  
Sec. Cor. of Secs. 12 & 13, T.8N., R.1E., G. & S.R.M; thence

1500 feet South to the S.E. corner; thence  
300 feet West to the South end center; thence  
300 feet West to the S.W. corner; thence  
1500 feet North to the N.W. corner; thence  
300 feet East to the North end center; thence  
300 feet East to the point and place of beginning.

Said claim is located in the:

SE 1/4 of sec. 14 & NE 1/4 of sec. 23, T.8N., R.1E., G. & S.R.M.

DATED and POSTED on the ground this 22 day of December, 1998.

LOCATOR: AZCO Mining, Inc.  
2420 N. Huachuca Dr.  
Tucson, Arizona 85745

BY:   
Dietz and Associates, Agent

PHOENIX, ARIZONA  
1999 FEB 25 P 12:19  
RECEIVED  
B.L.M. AZ STATE OFFICE

RECEIVED  
B.L.M. AZ STATE OFFICE

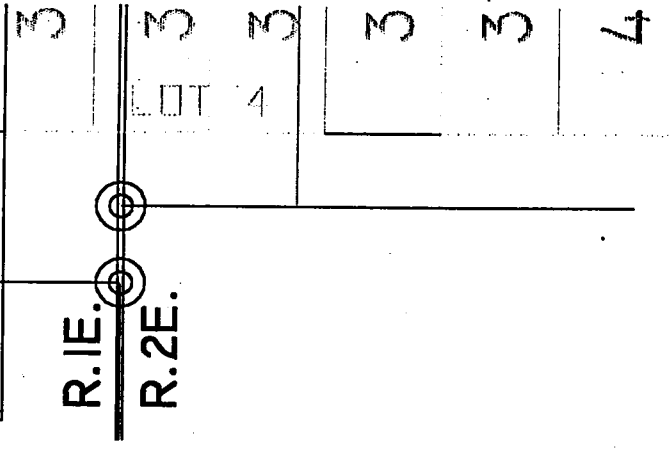

1999 FEB 25 P 2:19

PHOENIX, ARIZONA

x NOTES LOCATION MONUMENT  
ALL CORNERS AND END CENTERS ARE 2" X 2" X 4'6" WOOD POSTS OR BETTER  
ALL CLAIMS ARE 600' X 1500' UNLESS OTHERWISE NOTED  
ALL LOCATION MONUMENTS ARE 10' FROM THEIR RESPECTIVE END CENTERS UNLESS OTHERWISE NOTED

MC 351501

213	x x	203	204	x x
212	x x	201	202	x x
211	x x	199	200	x x
210	x x	197	198	x x
209	x x	195	196	x x
208	x x	193	194	x x
207	x x	191	192	x x
206	x x	189	190	x x
205	x x	187	188	x x
		185	186	x x
		183	184	x x
		181	182	x x
		179	180	x x
		177	178	x x
			176	x x



THE LODE CLAIMS OF  
**AZCO MINING, INC.**  
2420 N. Huachuca Dr.  
TUCSON, ARIZONA 85745  
KNOWN AS

# SPENCER 176-213

SITUATE IN  
SECS. 13,14,23 & 24, T.8N., R.1E., G.& S.R.M.

CHAIN AND COMPASS SURVEY BY  
**DIETZ AND ASSOCIATES**  
PHOENIX ARIZONA

SCALE 1" = 1000'

REV:020999B KDM

STATE OF ARIZONA            )  
  ) SS.  
COUNTY OF YAVAPAI        )

**NOTICE OF LOCATION OF MINING CLAIM  
(LODE)**

NOTICE IS HEREBY GIVEN THAT AZCO Mining, Inc., hereby claims the land hereinafter described as a Lode Mining Claim, under and pursuant to the laws of the United States of America and the State of Arizona, having discovered a lode, vein or deposit within the limits of this claim as hereinafter established.

THE NAME OF THE CLAIM is            **SPENCER 197**

THAT THE EXTENT of this claim is 1500 feet in length and 600 feet along the surface in width, claiming 300 feet on either side of the center line. The "location monument" at which a copy of this notice is posted, is on the center line 10 feet from the South end center; thence in length 1490 feet in a North direction and 10 feet in a South direction. The general course of the claim is North to South.

THE UNDERSIGNED has distinctly marked the said location on the ground, so that it's surface boundaries may be readily traced, by six substantial posts at least 2" x 2" x 4'6", at each corner and end center, each so marked or inscribed as to indicate the intended location.

SAID CLAIM is situated in an Unknown Mining District, Yavapai County, State of Arizona, and is more particularly described as follows:

BEGINNING at the N.E. corner monument, which is located  
West 7200 ft. and South 6000 ft. from the East  
Sec. Cor. of Secs. 12 & 13, T.8N., R.1E., G. & S.R.M; thence

1500 feet South to the S.E. corner; thence  
300 feet West to the South end center; thence  
300 feet West to the S.W. corner; thence  
1500 feet North to the N.W. corner; thence  
300 feet East to the North end center; thence  
300 feet East to the point and place of beginning.

Said claim is located in the:

NE¼ of sec. 23, T.8N., R.1E., G. & S.R.M.

DATED and POSTED on the ground this 12 day of January, 1999.

LOCATOR: AZCO Mining, Inc.  
2420 N. Huachuca Rd. Dr.  
Tucson, Arizona 85745

BY:   
Dietz and Associates, Agent

PHOENIX, ARIZONA  
1999 FEB 25 P 12:19  
RECEIVED  
B.L.M. AZ STATE OFFICE

A MC 351502

RECEIVED  
B.L.M. AZ STATE OFFICE

1999 FEB 25 P 12

PHOENIX, ARIZONA

x NOTES LOCATION MONUMENT

ALL CORNERS AND END CENTERS ARE 2" X 2" X 4'6" WOOD POSTS OR BETTER

ALL CLAIMS ARE 600' X 1500' UNLESS OTHERWISE NOTED

ALL LOCATION MONUMENTS ARE 10' FROM THEIR RESPECTIVE END CENTERS UNLESS OTHERWISE NOTED

213	x x	203	204	x x
212	x x	201	202	x x
211	x x	199	200	x x
210	x x	197	198	x x
209	x x	195	196	x x
208	x x	193	194	x x
207	x x	191	192	x x
206	x x	189	190	x x
205	x x	187	188	x x
		185	186	x x
		183	184	x x
		181	182	x x
		179	180	x x
		177	178	x x
			176	x x



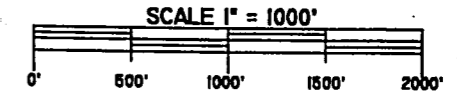
R.I.E.  
R.2E.

THE LODE CLAIMS OF  
**AZCO MINING, INC.**  
2420 N. Huachuca Dr.  
TUCSON, ARIZONA 85745  
KNOWN AS

# SPENCER 176-213

SITUATE IN  
SECS. 13,14,23 & 24, T.8N., R.1E., G.& S.R.M.

CHAIN AND COMPASS SURVEY BY  
**DIETZ AND ASSOCIATES**  
PHOENIX ARIZONA



REV:020999B

KDM

FILE:spencer\_southfile

405188 04 4  
8 40 851507



STATE OF ARIZONA )  
 ) SS.  
COUNTY OF YAVAPAI )

**NOTICE OF LOCATION OF MINING CLAIM  
(LODE)**

NOTICE IS HEREBY GIVEN THAT AZCO Mining, Inc., hereby claims the land hereinafter described as a Lode Mining Claim, under and pursuant to the laws of the United States of America and the State of Arizona, having discovered a lode, vein or deposit within the limits of this claim as hereinafter established.

THE NAME OF THE CLAIM is **SPENCER 198**

THAT THE EXTENT of this claim is 1500 feet in length and 600 feet along the surface in width, claiming 300 feet on either side of the center line. The "location monument" at which a copy of this notice is posted, is on the center line 10 feet from the North end center; thence in length 1490 feet in a South direction and 10 feet in a North direction. The general course of the claim is North to South.

THE UNDERSIGNED has distinctly marked the said location on the ground, so that it's surface boundaries may be readily traced, by six substantial posts at least 2" x 2" x 4'6", at each corner and end center, each so marked or inscribed as to indicate the intended location.

SAID CLAIM is situated in an Unknown Mining District, Yavapai County, State of Arizona, and is more particularly described as follows:

BEGINNING at the N.E. corner monument, which is located  
West 7200 ft. and South 4500 ft. from the East  
Sec. Cor. of Secs. 12 & 13, T.8N., R.1E., G. & S.R.M; thence


1500 feet South to the S.E. corner; thence  
300 feet West to the South end center; thence  
300 feet West to the S.W. corner; thence  
1500 feet North to the N.W. corner; thence  
300 feet East to the North end center; thence  
300 feet East to the point and place of beginning.

Said claim is located in the:

SE 1/4 of sec. 14 & NE 1/4 of sec. 23, T.8N., R.1E., G. & S.R.M.

DATED and POSTED on the ground this 22 day of December, 1998.

LOCATOR: AZCO Mining, Inc.  
2420 N. Huachuca Dr.  
Tucson, Arizona 85745

BY:   
Dietz and Associates, Agent

File:spencer\_group

PHOENIX, ARIZONA  
1999 FEB 25 P 12:19  
RECEIVED  
B.L.M. AZ STATE OFFICE

A MC 351503

RECEIVED  
B.L.M. AZ STATE OFFICE

1999 FEB 25 2129

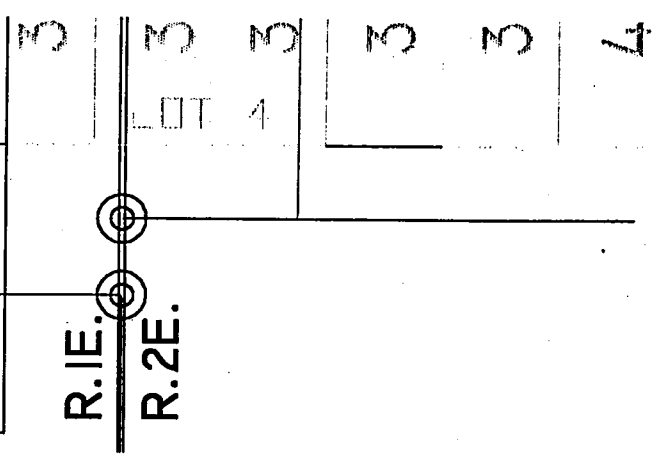

PHOENIX, ARIZONA

X DENOTES LOCATION MONUMENT

ALL CORNERS AND END CENTERS ARE 2" X 2" X 4'6" WOOD POSTS OR BETTER  
 ALL CLAIMS ARE 600' X 1500' UNLESS OTHERWISE NOTED  
 ALL LOCATION MONUMENTS ARE 10' FROM THEIR RESPECTIVE END CENTERS UNLESS OTHERWISE NOTED

A HC 351503

213	x	x	203	204	x	x
212	x	x	201	202	x	x
211	x	x	199	200	x	x
210	x	x	197	198	x	x
209	x	x	195	196	x	x
208	x	x	193	194	x	x
207	x	x	191	192	x	x
206	x	x	189	190	x	x
205	x	x	187	188	x	x
			185	186	x	x
			183	184	x	x
			181	182	x	x
			179	180	x	x
			177	178	x	x
				176	x	x



THE LODE CLAIMS OF  
**AZCO MINING, INC.**  
 2420 N. Huachuca Dr.  
 TUCSON, ARIZONA 85745  
 KNOWN AS

# SPENCER 176-213

SITUATE IN  
 SECS. 13,14,23 & 24, T.8N., R.1E., G.& S.R.M.

CHAIN AND COMPASS SURVEY BY  
**DIETZ AND ASSOCIATES**  
 PHOENIX ARIZONA

SCALE 1" = 1000'

REV/020999B KDM

STATE OF ARIZONA )  
 ) SS.  
COUNTY OF YAVAPAI )

NOTICE OF LOCATION OF MINING CLAIM  
(LODE)

NOTICE IS HEREBY GIVEN THAT AZCO Mining, Inc., hereby claims the land hereinafter described as a Lode Mining Claim, under and pursuant to the laws of the United States of America and the State of Arizona, having discovered a lode, vein or deposit within the limits of this claim as hereinafter established.

THE NAME OF THE CLAIM is SPENCER 199

THAT THE EXTENT of this claim is 1500 feet in length and 600 feet along the surface in width, claiming 300 feet on either side of the center line. The "location monument" at which a copy of this notice is posted, is on the center line 10 feet from the South end center; thence in length 1490 feet in a North direction and 10 feet in a South direction. The general course of the claim is North to South.

THE UNDERSIGNED has distinctly marked the said location on the ground, so that it's surface boundaries may be readily traced, by six substantial posts at least 2" x 2" x 4'6", at each corner and end center, each so marked or inscribed as to indicate the intended location.

SAID CLAIM is situated in an Unknown Mining District, Yavapai County, State of Arizona, and is more particularly described as follows:

BEGINNING at the N.E. corner monument, which is located  
West 7800 ft. and South 6000 ft. from the East  
Sec. Cor. of Secs. 12 & 13, T.8N., R.1E., G. & S.R.M; thence

1500 feet South to the S.E. corner; thence  
300 feet West to the South end center; thence  
300 feet West to the S.W. corner; thence  
1500 feet North to the N.W. corner; thence  
300 feet East to the North end center; thence  
300 feet East to the point and place of beginning.

Said claim is located in the:

NE & NW¼ of sec. 23, T.8N., R.1E., G. & S.R.M.

DATED and POSTED on the ground this 12 day of January, 1999.

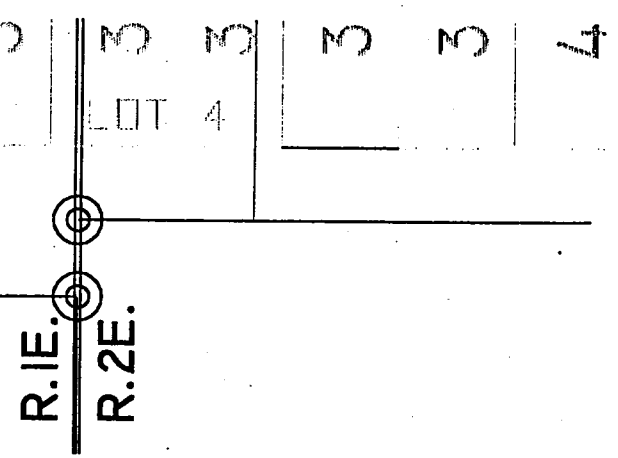
LOCATOR: AZCO Mining, Inc.  
2420 N. Huachuca Rd. Dr.  
Tucson, Arizona 85745

BY:   
Dietz and Associates, Agent

PHOENIX, ARIZONA  
1999 FEB 25 P 12:19  
RECEIVED  
B.L.M. AZ STATE OFFICE

A  
HC  
351504

REC'D 213 B.L.M. AZ STATE OFFICE	x	x	203	204	x	x
1919 FEB 212	12	18	x	201	202	x
PHOENIX, ARIZONA	211	x	x	199	200	x
210	x	x	197	198	x	x
209	x	x	195	196	x	x
208	x	x	193	194	x	x
207	x	x	191	192	x	x
206	x	x	189	190	x	x
205	x	x	187	188	x	x
			185	186	x	x
			183	184	x	x
			181	182	x	x
			179	180	x	x
			177	178	x	x
				176	x	x



X DENOTES LOCATION MONUMENT  
 ALL CORNERS AND END CENTERS ARE 2" X 2" X 4'6" WOOD POSTS OR BETTER  
 ALL CLAIMS ARE 600' X 1500' UNLESS OTHERWISE NOTED  
 ALL LOCATION MONUMENTS ARE 10' FROM THEIR RESPECTIVE END CENTERS UNLESS OTHERWISE NOTED



THE LODE CLAIMS OF  
**AZCO MINING, INC.**  
 2420 N. Huachuca Dr.  
 TUCSON, ARIZONA 85745  
 KNOWN AS

# SPENCER 176-213

SITUATE IN  
 SECS. 13,14,23 & 24, T.8N., R.1E., G.& S.R.M.

CHAIN AND COMPASS SURVEY BY  
**DIETZ AND ASSOCIATES**  
 PHOENIX ARIZONA

SCALE 1" = 1000'

REV:020999B KDM

405188 34 8

STATE OF ARIZONA            )  
  ) SS.  
COUNTY OF YAVAPAI        )

**NOTICE OF LOCATION OF MINING CLAIM  
(LODE)**

NOTICE IS HEREBY GIVEN THAT AZCO Mining, Inc., hereby claims the land hereinafter described as a Lode Mining Claim, under and pursuant to the laws of the United States of America and the State of Arizona, having discovered a lode, vein or deposit within the limits of this claim as hereinafter established.

THE NAME OF THE CLAIM is            **SPENCER 200**

THAT THE EXTENT of this claim is 1500 feet in length and 600 feet along the surface in width, claiming 300 feet on either side of the center line. The "location monument" at which a copy of this notice is posted, is on the center line 10 feet from the North end center; thence in length 1490 feet in a South direction and 10 feet in a North direction. The general course of the claim is North to South.

THE UNDERSIGNED has distinctly marked the said location on the ground, so that it's surface boundaries may be readily traced, by six substantial posts at least 2" x 2" x 4'6", at each corner and end center, each so marked or inscribed as to indicate the intended location.

SAID CLAIM is situated in an Unknown Mining District, Yavapai County, State of Arizona, and is more particularly described as follows:

BEGINNING at the N.E. corner monument, which is located  
West 7800 ft. and South 4500 ft. from the East  
Sec. Cor. of Secs. 12 & 13, T.8N., R.1E., G. & S.R.M; thence

1500 feet South to the S.E. corner; thence  
300 feet West to the South end center; thence  
300 feet West to the S.W. corner; thence  
1500 feet North to the N.W. corner; thence  
300 feet East to the North end center; thence  
300 feet East to the point and place of beginning.

Said claim is located in the:

SE & SW 1/4 of sec. 14 & NE & NW 1/4 of sec. 23, T.8N., R.1E., G. & S.R.M.


DATED and POSTED on the ground this 29 day of December, 1998.

LOCATOR: AZCO Mining, Inc.  
2420 N. Huachuca Dr.  
Tucson, Arizona 85745

PHOENIX, ARIZONA

1999 FEB 25 P 12:19

RECEIVED  
B.L.M. AZ STATE OFFICE

BY:   
Dietz and Associates, Agent

A MC 351505

RECEIVED  
B.L.M. AZ STATE OFFICE

1999 FEB 25 P 212

PHOENIX, ARIZONA

x NOTES LOCATION MONUMENT

ALL CORNERS AND END CENTERS ARE 2" X 2" X 4'6" WOOD POSTS OR BETTER

ALL CLAIMS ARE 600' X 1500' UNLESS OTHERWISE NOTED

ALL LOCATION MONUMENTS ARE 10' FROM THEIR RESPECTIVE END CENTERS UNLESS OTHERWISE NOTED

PH 351505

213	x x	203	204	x x
212	x x	201	202	x x
211	x x	199	200	x x
210	x x	197	198	x x
209	x x	195	196	x x
208	x x	193	194	x x
207	x x	191	192	x x
206	x x	189	190	x x
205	x x	187	188	x x
		185	186	x x
		183	184	x x
		181	182	x x
		179	180	x x
		177	178	x x
			176	x x



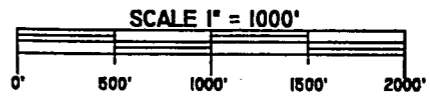
R.I.E.  
R.2E.

THE LODE CLAIMS OF  
**AZCO MINING, INC.**  
2420 N. Huachuca Dr.  
TUCSON, ARIZONA 85745  
KNOWN AS

# SPENCER 176-213

SITUATE IN  
SECS. 13,14,23 & 24, T.8N., R.IE., G.& S.R.M.

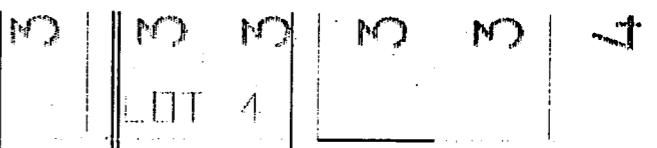
CHAIN AND COMPASS SURVEY BY  
**DIETZ AND ASSOCIATES**  
PHOENIX ARIZONA



REV:020999B

KDM

FILE:spencer\_southfile



STATE OF ARIZONA )  
 ) SS.  
COUNTY OF YAVAPAI )

NOTICE OF LOCATION OF MINING CLAIM  
(LODE)

NOTICE IS HEREBY GIVEN THAT AZCO Mining, Inc., hereby claims the land hereinafter described as a Lode Mining Claim, under and pursuant to the laws of the United States of America and the State of Arizona, having discovered a lode, vein or deposit within the limits of this claim as hereinafter established.

THE NAME OF THE CLAIM is SPENCER 201

THAT THE EXTENT of this claim is 1500 feet in length and 600 feet along the surface in width, claiming 300 feet on either side of the center line. The "location monument" at which a copy of this notice is posted, is on the center line 10 feet from the South end center; thence in length 1490 feet in a North direction and 10 feet in a South direction. The general course of the claim is North to South.

THE UNDERSIGNED has distinctly marked the said location on the ground, so that it's surface boundaries may be readily traced, by six substantial posts at least 2" x 2" x 4'6", at each corner and end center, each so marked or inscribed as to indicate the intended location.

SAID CLAIM is situated in an Unknown Mining District, Yavapai County, State of Arizona, and is more particularly described as follows:

BEGINNING at the N.E. corner monument, which is located  
West 8400 ft. and South 6000 ft. from the East  
Sec. Cor. of Secs. 12 & 13, T.8N., R.1E., G. & S.R.M; thence  
  
1500 feet South to the S.E. corner; thence  
300 feet West to the South end center; thence  
300 feet West to the S.W. corner; thence  
1500 feet North to the N.W. corner; thence  
300 feet East to the North end center; thence  
300 feet East to the point and place of beginning.

Said claim is located in the:

NW¼ of sec. 23, T.8N., R.1E., G. & S.R.M.

DATED and POSTED on the ground this 12 day of January, 1999.

LOCATOR: AZCO Mining, Inc.  
2420 N. Huachuca Rd. Dr.  
Tucson, Arizona 85745

BY:   
Dietz and Associates, Agent

PHOENIX, ARIZONA  
1999 FEB 25 P 12: 20  
RECEIVED  
B.L.M. AZ STATE OFFICE

A MC 351506



RECEIVED  
B.L.M. AZ STATE OFFICE

1999 FEB 25 P 12:20

PHOENIX ARIZONA

x NOTES LOCATION MONUMENT  
ALL CORNERS AND END CENTERS ARE 2" X 2" X 4'6" WOOD POSTS OR BETTER  
ALL CLAIMS ARE 600' X 1500' UNLESS OTHERWISE NOTED  
ALL LOCATION MONUMENTS ARE 10' FROM THEIR RESPECTIVE END CENTERS UNLESS OTHERWISE NOTED

A MC 351506

213	x	x	203	204	x	x
212	x	x	201	202	x	x
211	x	x	199	200	x	x
210	x	x	197	198	x	x
209	x	x	195	196	x	x
208	x	x	193	194	x	x
207	x	x	191	192	x	x
206	x	x	189	190	x	x
205	x	x	187	188	x	x
			185	186	x	x
			183	184	x	x
			181	182	x	x
			179	180	x	x
			177	178	x	x
				176	x	x



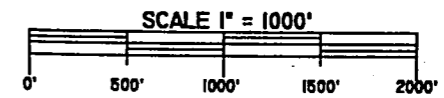
R.I.E.  
R.2E.

THE LODE CLAIMS OF  
**AZCO MINING, INC.**  
2420 N. Huachuca Dr.  
TUCSON, ARIZONA 85745  
KNOWN AS

# SPENCER 176-213

SITUATE IN  
SECS. 13,14,23 & 24, T.8N., R.IE., G.& S.R.M.

CHAIN AND COMPASS SURVEY BY  
**DIETZ AND ASSOCIATES**  
PHOENIX ARIZONA



REV:020999B

KDM

FILE:spencer\_southfile

3  
3  
4  
3  
3  
4

STATE OF ARIZONA            )  
  ) SS.  
COUNTY OF YAVAPAI        )

**NOTICE OF LOCATION OF MINING CLAIM  
(LODE)**

NOTICE IS HEREBY GIVEN THAT AZCO Mining, Inc., hereby claims the land hereinafter described as a Lode Mining Claim, under and pursuant to the laws of the United States of America and the State of Arizona, having discovered a lode, vein or deposit within the limits of this claim as hereinafter established.

THE NAME OF THE CLAIM is            **SPENCER 202**

THAT THE EXTENT of this claim is 1500 feet in length and 600 feet along the surface in width, claiming 300 feet on either side of the center line. The "location monument" at which a copy of this notice is posted, is on the center line 10 feet from the North end center; thence in length 1490 feet in a South direction and 10 feet in a North direction. The general course of the claim is North to South.

THE UNDERSIGNED has distinctly marked the said location on the ground, so that it's surface boundaries may be readily traced, by six substantial posts at least 2" x 2" x 4'6", at each corner and end center, each so marked or inscribed as to indicate the intended location.

SAID CLAIM is situated in an Unknown Mining District, Yavapai County, State of Arizona, and is more particularly described as follows:

BEGINNING at the N.E. corner monument, which is located  
West 8400 ft. and South 4500 ft. from the East  
Sec. Cor. of Secs. 12 & 13, T.8N., R.1E., G. & S.R.M; thence

1500 feet South to the S.E. corner; thence  
300 feet West to the South end center; thence  
300 feet West to the S.W. corner; thence  
1500 feet North to the N.W. corner; thence  
300 feet East to the North end center; thence  
300 feet East to the point and place of beginning.

Said claim is located in the:

SW ¼ of sec. 14 & NW ¼ of sec. 23, T.8N., R.1E., G. & S.R.M.

DATED and POSTED on the ground this 29 day of December, 1998.

LOCATOR: AZCO Mining, Inc.  
2420 N. Huachuca Dr.  
Tucson, Arizona 85745

BY:

  
Dietz and Associates, Agent

File:spencer\_group

A  
M  
C  
3  
5  
1  
5  
0  
7

PHOENIX, ARIZONA  
1998 FEB 25 P 12:20  
RECEIVED  
B.L.M. AZ STATE OFFICE

RECEIVED  
B.L.M. AZ STATE OFFICE



1999 FEB 25 P 12:21

PHOENIX, ARIZONA

x NOTES LOCATION MONUMENT  
ALL CORNERS AND END CENTERS ARE 2" X 2" X 4'6" WOOD POSTS OR BETTER  
ALL CLAIMS ARE 600' X 1500' UNLESS OTHERWISE NOTED  
ALL LOCATION MONUMENTS ARE 10' FROM THEIR RESPECTIVE END CENTERS UNLESS OTHERWISE NOTED

213	x	x	203	204	x	x
212	x	x	201	202	x	x
211	x	x	199	200	x	x
210	x	x	197	198	x	x
209	x	x	195	196	x	x
208	x	x	193	194	x	x
207	x	x	191	192	x	x
206	x	x	189	190	x	x
205	x	x	187	188	x	x
			185	186	x	x
			183	184	x	x
			181	182	x	x
			179	180	x	x
			177	178	x	x
				176	x	x



R.I.E.   
R.2E. 


THE LODE CLAIMS OF  
**AZCO MINING, INC.**  
2420 N. Huachuca Dr.  
TUCSON, ARIZONA 85745  
KNOWN AS

## SPENCER 176-213

SITUATE IN  
SECS. 13,14,23 & 24, T.8N., R.IE., G.& S.R.M.

CHAIN AND COMPASS SURVEY BY  
**DIETZ AND ASSOCIATES**  
PHOENIX ARIZONA

SCALE 1" = 1000'



REV:020999B KDM

A MC 351507

STATE OF ARIZONA )  
 ) SS.  
COUNTY OF YAVAPAI )

**NOTICE OF LOCATION OF MINING CLAIM  
(LODE)**

NOTICE IS HEREBY GIVEN THAT AZCO Mining, Inc., hereby claims the land hereinafter described as a Lode Mining Claim, under and pursuant to the Jaws of the United States of America and the State of Arizona, having discovered a lode, vein or deposit within the limits of this claim as hereinafter established.

THE NAME OF THE CLAIM is **SPENCER 203**

THAT THE EXTENT of this claim is 1500 feet in length and 600 feet along the surface in width, claiming 300 feet on either side of the center line. The "location monument" at which a copy of this notice is posted, is on the center line 10 feet from the South end center; thence in length 1490 feet in a North direction and 10 feet in a South direction. The general course of the claim is North to South.

THE UNDERSIGNED has distinctly marked the said location on the ground, so that its surface boundaries may be readily traced, by six substantial posts at least 2" x 2" x 4'6", at each corner and end center, each so marked or inscribed as to indicate the intended location.

SAID CLAIM is situated in an Unknown Mining District, Yavapai County, State of Arizona, and is more particularly described as follows:

BEGINNING at the N.E. corner monument, which is located  
West 9000 ft. and South 6000 ft. from the East  
Sec. Cor. of Secs. 12 & 13, T.8N., R.1E., G. & S.R.M; thence

1500 feet South to the S.E. corner; thence  
300 feet West to the South end center; thence  
300 feet West to the S.W. corner; thence  
1500 feet North to the N.W. corner; thence  
300 feet East to the North end center; thence  
300 feet East to the point and place of beginning.

Said claim is located in the:

NW¼ of sec. 23, T.8N., R.1E., G. & S.R.M.

DATED and POSTED on the ground this 12 day of January, 1999.

LOCATOR: AZCO Mining, Inc.  
2420 N. Huachuca ~~Bl.~~ Dr.  
Tucson, Arizona 85745

BY:   
Dietz and Associates, Agent

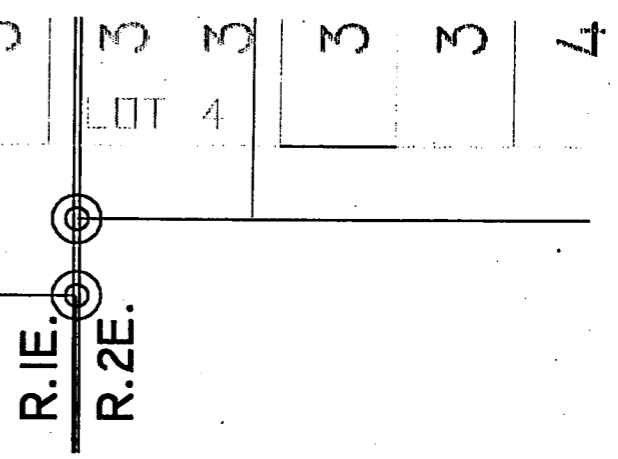
PHOENIX, ARIZONA  
1999 FEB 25 P 12: 20  
RECEIVED  
B.L.M. AZ STATE OFFICE

A  
M  
C  
3  
5  
1  
5  
0  
8

RECEIVED  
 B.L.M. AZ STATE OFFICE  
 1999 FEB 25 P 12:20  
 PHOENIX, ARIZONA

X NOTES LOCATION MONUMENT  
 A CORNERS AND END CENTERS ARE 2" X 2" X 4'6" WOOD POSTS OR BETTER  
 P CLAIMS ARE 600' X 1500' UNLESS OTHERWISE NOTED  
 F LOCATION MONUMENTS ARE 10' FROM THEIR RESPECTIVE END CENTERS UNLESS OTHERWISE NOTED

213	x x	203	204	x x
212	x x	201	202	x x
211	x x	199	200	x x
210	x x	197	198	x x
209	x x	195	196	x x
208	x x	193	194	x x
207	x x	191	192	x x
206	x x	189	190	x x
205	x x	187	188	x x
		185	186	x x
		183	184	x x
		181	182	x x
		179	180	x x
		177	178	x x
			176	x x



THE LODE CLAIMS OF  
**AZCO MINING, INC.**  
 2420 N. Huachuca Dr.  
 TUCSON, ARIZONA 85745  
 KNOWN AS

## SPENCER 176-213

SITUATE IN  
 SECS. 13,14,23 & 24, T.8N., R.1E., G.& S.R.M.

CHAIN AND COMPASS SURVEY BY  
**DIETZ AND ASSOCIATES**  
 PHOENIX      ARIZONA

SCALE 1" = 1000'

REV020999B      KDM

NO 351508

STATE OF ARIZONA )  
 ) SS.  
COUNTY OF YAVAPAI )

NOTICE OF LOCATION OF MINING CLAIM  
(LODE)

NOTICE IS HEREBY GIVEN THAT AZCO Mining, Inc., hereby claims the land hereinafter described as a Lode Mining Claim, under and pursuant to the laws of the United States of America and the State of Arizona, having discovered a lode, vein or deposit within the limits of this claim as hereinafter established.

THE NAME OF THE CLAIM is SPENCER 204

THAT THE EXTENT of this claim is 1500 feet in length and 600 feet along the surface in width, claiming 300 feet on either side of the center line. The "location monument" at which a copy of this notice is posted, is on the center line 10 feet from the North end center; thence in length 1490 feet in a South direction and 10 feet in a North direction. The general course of the claim is North to South.

THE UNDERSIGNED has distinctly marked the said location on the ground, so that its surface boundaries may be readily traced, by six substantial posts at least 2" x 2" x 4'6", at each corner and end center, each so marked or inscribed as to indicate the intended location.

SAID CLAIM is situated in an Unknown Mining District, Yavapai County, State of Arizona, and is more particularly described as follows:

BEGINNING at the N.E. corner monument, which is located West 9000 ft. and South 4500 ft. from the East Sec. Cor. of Secs. 12 & 13, T.8N., R.1E., G. & S.R.M; thence

1500 feet South to the S.E. corner; thence  
300 feet West to the South end center; thence  
300 feet West to the S.W. corner; thence  
1500 feet North to the N.W. corner; thence  
300 feet East to the North end center; thence  
300 feet East to the point and place of beginning.


A MC 351509

Said claim is located in the:

~~SW~~<sup>NW</sup> 1/4 of sec. 14 & ~~SW~~<sup>NW</sup> 1/4 of sec. 23, T.8N., R.1E., G. & S.R.M.

DATED and POSTED on the ground this 29 day of December, 1998.

LOCATOR: AZCO Mining, Inc.  
2420 N. Huachuca Dr.  
Tucson, Arizona 85745

BY:   
Dietz and Associates, Agent

RECEIVED  
B.L.M. AZ STATE OFFICE  
1999 FEB 25 P 12:20  
PHOENIX, ARIZONA

RECEIVED  
B.L.M. AZ STATE OFFICE

1999 FEB 25 P 2:20  
PHOENIX, ARIZONA

DE NOTES LOCATION MONUMENT

ALL CORNERS AND END CENTERS ARE 2" X 2" X 4'6" WOOD POSTS OR BETTER

ALL CLAIMS ARE 600' X 1500' UNLESS OTHERWISE NOTED

ALL LOCATION MONUMENTS ARE 10' FROM THEIR RESPECTIVE END CENTERS UNLESS OTHERWISE NOTED

213	x x	203	204	x x
212	x x	201	202	x x
211	x x	199	200	x x
210	x x	197	198	x x
209	x x	195	196	x x
208	x x	193	194	x x
207	x x	191	192	x x
206	x x	189	190	x x
205	x x	187	188	x x
		185	186	x x
		183	184	x x
		181	182	x x
		179	180	x x
		177	178	x x
			176	x x




R.I.E.  
R.2E.

THE LODE CLAIMS OF  
**AZCO MINING, INC.**  
2420 N. Huachuca Dr.  
TUCSON, ARIZONA 85745  
KNOWN AS

# SPENCER 176-213

SITUATE IN  
SECS. 13,14,23 & 24, T.8N., R.IE., G.& S.R.M.

CHAIN AND COMPASS SURVEY BY  
**DIETZ AND ASSOCIATES**  
PHOENIX ARIZONA



REV 020999B

KDM

FILE:spencer\_southfile

609198 04



STATE OF ARIZONA )  
 ) SS.  
COUNTY OF YAVAPAI )

**NOTICE OF LOCATION OF MINING CLAIM  
(LODE)**

NOTICE IS HEREBY GIVEN THAT AZCO Mining, Inc., hereby claims the land hereinafter described as a Lode Mining Claim, under and pursuant to the laws of the United States of America and the State of Arizona, having discovered a lode, vein or deposit within the limits of this claim as hereinafter established.

THE NAME OF THE CLAIM is **SPENCER 205**

THAT THE EXTENT of this claim is 1500 feet in length and 600 feet along the surface in width, claiming 300 feet on either side of the center line. The "location monument" at which a copy of this notice is posted, is on the center line 10 feet from the North end center; thence in length 1490 feet in a South direction and 10 feet in a North direction. The general course of the claim is North to South.

THE UNDERSIGNED has distinctly marked the said location on the ground, so that it's surface boundaries may be readily traced, by six substantial posts at least 2" x 2" x 4'6", at each corner and end center, each so marked or inscribed as to indicate the intended location.

SAID CLAIM is situated in an Unknown Mining District, Yavapai County, State of Arizona, and is more particularly described as follows:


BEGINNING at the N.E. corner monument, which is located  
West 4200 ft. and South 7500 ft. from the East  
Sec. Cor. of Secs. 12 & 13, T.8N., R.1E., G. & S.R.M; thence  
  
1500 feet South to the S.E. corner; thence  
300 feet West to the South end center; thence  
300 feet West to the S.W. corner; thence  
1500 feet North to the N.W. corner; thence  
300 feet East to the North end center; thence  
300 feet East to the point and place of beginning.

Said claim is located in the:

NW & SW¼ of sec. 24,  
T.8N., R.1E., G. & S.R.M.

DATED and POSTED on the ground this 6 day of January, 1999.

LOCATOR: AZCO Mining, Inc.  
2420 N. Huachuca Dr.  
Tucson, Arizona 85745

BY:   
Dietz and Associates, Agent

PHOENIX, ARIZONA  
1999 FEB 25 P 12:20  
RECEIVED  
B.L.M. AZ STATE OFFICE

A  
M  
C  
3  
5  
1  
5  
1  
0

RECEIVED  
B.L.M. AZ STATE OFFICE

1999 FEB 25 P 12:20

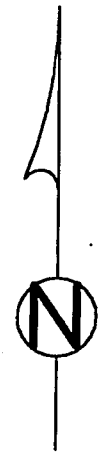
PHOENIX, ARIZONA  
DEPOTES LOCATION MONUMENT

ALL CORNERS AND END CENTERS ARE 2" X 2" X 4'6" WOOD POSTS OR BETTER

ALL CLAIMS ARE 600' X 1500' UNLESS OTHERWISE NOTED

ALL LOCATION MONUMENTS ARE 10' FROM THEIR RESPECTIVE END CENTERS UNLESS OTHERWISE NOTED

213	x x	203	204	x x
212	x x	201	202	x x
211	x x	199	200	x x
210	x x	197	198	x x
209	x x	195	196	x x
208	x x	193	194	x x
207	x x	191	192	x x
206	x x	189	190	x x
205	x x	187	188	x x
		185	186	x x
		183	184	x x
		181	182	x x
		179	180	x x
		177	178	x x
			176	x x



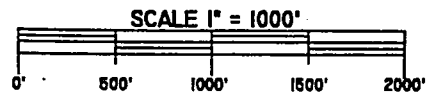
R.1E.  
R.2E.

THE LODE CLAIMS OF  
**AZCO MINING, INC.**  
2420 N. Huachuca Dr.  
TUCSON, ARIZONA 85745  
KNOWN AS

# SPENCER 176-213

SITUATE IN  
SECS. 13,14,23 & 24, T.8N., R.1E., G.& S.R.M.

CHAIN AND COMPASS SURVEY BY  
**DIETZ AND ASSOCIATES**  
PHOENIX ARIZONA



REV:020999B

KDM

FILE:spencer\_southfile

PH 351510

STATE OF ARIZONA )  
 ) SS.  
COUNTY OF YAVAPAI )

**NOTICE OF LOCATION OF MINING CLAIM  
(LODE)**

NOTICE IS HEREBY GIVEN THAT AZCO Mining, Inc., hereby claims the land hereinafter described as a Lode Mining Claim, under and pursuant to the laws of the United States of America and the State of Arizona, having discovered a lode, vein or deposit within the limits of this claim as hereinafter established.

THE NAME OF THE CLAIM is **SPENCER 206**

THAT THE EXTENT of this claim is 1500 feet in length and 600 feet along the surface in width, claiming 300 feet on either side of the center line. The "location monument" at which a copy of this notice is posted, is on the center line 10 feet from the North end center; thence in length 1490 feet in a South direction and 10 feet in a North direction. The general course of the claim is North to South.

THE UNDERSIGNED has distinctly marked the said location on the ground, so that it's surface boundaries may be readily traced, by six substantial posts at least 2" x 2" x 4'6", at each corner and end center, each so marked or inscribed as to indicate the intended location.

SAID CLAIM is situated in an Unknown Mining District, Yavapai County, State of Arizona, and is more particularly described as follows:

BEGINNING at the N.E. corner monument, which is located  
West 4800 ft. and South 7500 ft. from the East  
Sec. Cor. of Secs. 12 & 13, T.8N., R.1E., G. & S.R.M; thence


1500 feet South to the S.E. corner; thence  
300 feet West to the South end center; thence  
300 feet West to the S.W. corner; thence  
1500 feet North to the N.W. corner; thence  
300 feet East to the North end center; thence  
300 feet East to the point and place of beginning.

Said claim is located in the:

NW & SW¼ of sec. 24 & NE & SE¼ of sec. 23,  
T,8N., R.1E., G. & S.R.M.

DATED and POSTED on the ground this 6 day of January, 1999.

LOCATOR: AZCO Mining, Inc.  
2420 N. Huachuca Dr.  
Tucson, Arizona 85745

BY:   
Dietz and Associates, Agent

PHOENIX, ARIZONA

1999 FEB 25 P 12: 20

RECEIVED  
B.L.M. AZ STATE OFFICE

REC 351511

RECEIVED  
B.L.M. AZ STATE OFFICE

1999 FEB 25 P 12:20  
PHOENIX ARIZONA

X NOTES LOCATION MONUMENT  
ALL CORNERS AND END CENTERS ARE 2" X 2" X 4'6" WOOD POSTS OR BETTER  
ALL CLAIMS ARE 600' X 1500' UNLESS OTHERWISE NOTED  
ALL LOCATION MONUMENTS ARE 10' FROM THEIR RESPECTIVE END CENTERS UNLESS OTHERWISE NOTED

A MC 351511

213	x x	203	204	x x
212	x x	201	202	x x
211	x x	199	200	x x
210	x x	197	198	x x
209	x x	195	196	x x
208	x x	193	194	x x
207	x x	191	192	x x
206	x x	189	190	x x
205	x x	187	188	x x
		185	186	x x
		183	184	x x
		181	182	x x
		179	180	x x
		177	178	x x
			176	x x



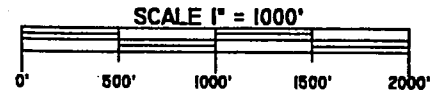
R.I.E.   
R.2E.

THE LODE CLAIMS OF  
**AZCO MINING, INC.**  
2420 N. Huachuca Dr.  
TUCSON, ARIZONA 85745  
KNOWN AS

# SPENCER 176-213

SITUATE IN  
SECS. 13,14,23 & 24, T.8N., R.IE., G.& S.R.M.

CHAIN AND COMPASS SURVEY BY  
**DIETZ AND ASSOCIATES**  
PHOENIX ARIZONA



REV:020999B

KJM

FILE:spencer\_southfile

3  
LET 4 3  
3 3  
4

STATE OF ARIZONA            )  
  ) SS.  
COUNTY OF YAVAPAI        )

**NOTICE OF LOCATION OF MINING CLAIM  
(LODE)**

NOTICE IS HEREBY GIVEN THAT AZCO Mining, Inc., hereby claims the land hereinafter described as a Lode Mining Claim, under and pursuant to the laws of the United States of America and the State of Arizona, having discovered a lode, vein or deposit within the limits of this claim as hereinafter established.

THE NAME OF THE CLAIM is            **SPENCER 207**

THAT THE EXTENT of this claim is 1500 feet in length and 600 feet along the surface in width, claiming 300 feet on either side of the center line. The "location monument" at which a copy of this notice is posted, is on the center line 10 feet from the North end center; thence in length 1490 feet in a South direction and 10 feet in a North direction. The general course of the claim is North to South.

THE UNDERSIGNED has distinctly marked the said location on the ground, so that it's surface boundaries may be readily traced, by six substantial posts at least 2" x 2" x 4'6", at each corner and end center, each so marked or inscribed as to indicate the intended location.

SAID CLAIM is situated in an Unknown Mining District, Yavapai County, State of Arizona, and is more particularly described as follows:

BEGINNING at the N.E. corner monument, which is located  
West 5400 ft. and South 7500 ft. from the East  
Sec. Cor. of Secs. 12 & 13, T.8N., R.1E., G. & S.R.M; thence

1500 feet South to the S.E. corner; thence  
300 feet West to the South end center; thence  
300 feet West to the S.W. corner; thence  
1500 feet North to the N.W. corner; thence  
300 feet East to the North end center; thence  
300 feet East to the point and place of beginning.

Said claim is located in the:

NE & SE¼ of sec. 23,  
T.8N., R.1E., G. & S.R.M.

DATED and POSTED on the ground this 6 day of January, 1999.

LOCATOR: AZCO Mining, Inc.  
2420 N. Huachuca Dr.  
Tucson, Arizona 85745

BY:   
Dietz and Associates, Agent

PHOENIX, ARIZONA  
1999 FEB 25 P 12: 20  
RECEIVED  
B.L.M. AZ STATE OFFICE

A MC 351512

RECEIVED  
B.L.M. AZ STATE OFFICE

1999 FEB 25 P 12:20

PHOENIX ARIZONA

X NOTES LOCATION MONUMENT

ALL CORNERS AND END CENTERS ARE 2" X 2" X 4'6" WOOD POSTS OR BETTER

ALL CLAIMS ARE 600' X 1500' UNLESS OTHERWISE NOTED

ALL LOCATION MONUMENTS ARE 10' FROM THEIR RESPECTIVE END CENTERS UNLESS OTHERWISE NOTED

213	x	x	203	204	x	x
212	x	x	201	202	x	x
211	x	x	199	200	x	x
210	x	x	197	198	x	x
209	x	x	195	196	x	x
208	x	x	193	194	x	x
207	x	x	191	192	x	x
206	x	x	189	190	x	x
205	x	x	187	188	x	x
			185	186	x	x
			183	184	x	x
			181	182	x	x
			179	180	x	x
			177	178	x	x
				176	x	x



R.I.E.  
R.2E.

3  
3  
4  
3  
3  
4

THE LODE CLAIMS OF  
**AZCO MINING, INC.**  
2420 N. Huachuca Dr.  
TUCSON, ARIZONA 85745  
KNOWN AS

# SPENCER 176-213

SITUATE IN  
SECS. 13,14,23 & 24, T.8N., R.IE., G.& S.R.M.

CHAIN AND COMPASS SURVEY BY  
**DIETZ AND ASSOCIATES**  
PHOENIX ARIZONA

SCALE 1" = 1000'

REV:020999B KDM

A MC 351512

STATE OF ARIZONA )  
 ) SS.  
COUNTY OF YAVAPAI )

**NOTICE OF LOCATION OF MINING CLAIM  
(LODE)**

NOTICE IS HEREBY GIVEN THAT AZCO Mining, Inc., hereby claims the land hereinafter described as a Lode Mining Claim, under and pursuant to the laws of the United States of America and the State of Arizona, having discovered a lode, vein or deposit within the limits of this claim as hereinafter established.

THE NAME OF THE CLAIM is **SPENCER 208**

THAT THE EXTENT of this claim is 1500 feet in length and 600 feet along the surface in width, claiming 300 feet on either side of the center line. The "location monument" at which a copy of this notice is posted, is on the center line 10 feet from the North end center; thence in length 1490 feet in a South direction and 10 feet in a North direction. The general course of the claim is North to South.

THE UNDERSIGNED has distinctly marked the said location on the ground, so that it's surface boundaries may be readily traced, by six substantial posts at least 2" x 2" x 4'6", at each corner and end center, each so marked or inscribed as to indicate the intended location.

SAID CLAIM is situated in an Unknown Mining District, Yavapai County, State of Arizona, and is more particularly described as follows:

BEGINNING at the N.E. corner monument, which is located  
West 6000 ft. and South 7500 ft. from the East  
Sec. Cor. of Secs. 12 & 13, T.8N., R.1E., G. & S.R.M; thence

1500 feet South to the S.E. corner; thence  
300 feet West to the South end center; thence  
300 feet West to the S.W. corner; thence  
1500 feet North to the N.W. corner; thence  
300 feet East to the North end center; thence  
300 feet East to the point and place of beginning.

Said claim is located in the:

NE & SE $\frac{1}{4}$  of sec. 23,  
T,8N., R.1E., G. & S.R.M,

DATED and POSTED on the ground this 6 day of January, 1999.

LOCATOR: AZCO Mining, Inc.  
2420 N. Huachuca Dr.  
Tucson, Arizona 85745

BY:   
Dietz and Associates, Agent

PHOENIX, ARIZONA  
1999 FEB 25 P 12: 20  
RECEIVED  
B.L.M. AZ STATE OFFICE

A MC 351513



RECEIVED  
B.L.M. AZ STATE OFFICE

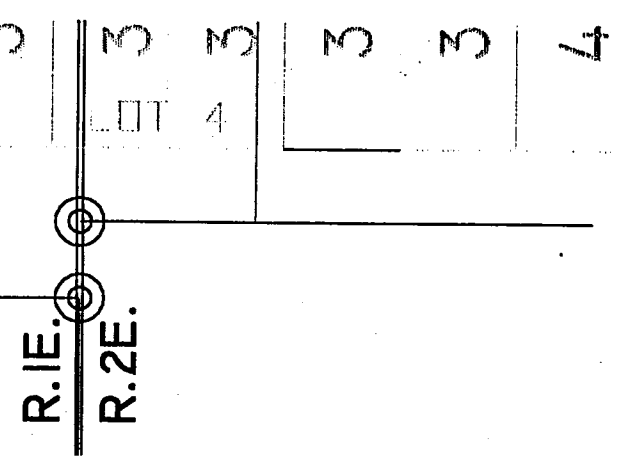
1999 FEB 25 P 12: 212

PHOENIX, ARIZONA

x NOTES LOCATION MONUMENT  
 x CORNERS AND END CENTERS ARE 2" X 2" X 4'6" WOOD POSTS OR BETTER  
 ALL CLAIMS ARE 600' X 1500' UNLESS OTHERWISE NOTED  
 ALL LOCATION MONUMENTS ARE 10' FROM THEIR RESPECTIVE END CENTERS  
 UNLESS OTHERWISE NOTED

4 MC 351513

213	x	203	204	x
212	x	201	202	x
211	x	199	200	x
210	x	197	198	x
209	x	195	196	x
208	x	193	194	x
207	x	191	192	x
206	x	189	190	x
205	x	187	188	x
		185	186	x
		183	184	x
		181	182	x
		179	180	x
		177	178	x
			176	x



THE LODE CLAIMS OF  
**AZCO MINING, INC.**  
 2420 N. Huachuca Dr.  
 TUCSON, ARIZONA 85745  
 KNOWN AS

# SPENCER 176-213

SITUATE IN  
 SECS. 13,14,23 & 24, T.8N., R.IE., G.& S.R.M.

CHAIN AND COMPASS SURVEY BY  
**DIETZ AND ASSOCIATES**  
 PHOENIX ARIZONA

SCALE 1" = 1000'

REV/020999B KDM

STATE OF ARIZONA )  
 ) SS.  
COUNTY OF YAVAPAI )

**NOTICE OF LOCATION OF MINING CLAIM  
(LODE)**

NOTICE IS HEREBY GIVEN THAT AZCO Mining, Inc., hereby claims the land hereinafter described as a Lode Mining Claim, under and pursuant to the laws of the United States of America and the State of Arizona, having discovered a lode, vein or deposit within the limits of this claim as hereinafter established.

THE NAME OF THE CLAIM is **SPENCER 209**

THAT THE EXTENT of this claim is 1500 feet in length and 600 feet along the surface in width, claiming 300 feet on either side of the center line. The "location monument" at which a copy of this notice is posted, is on the center line 10 feet from the North end center; thence in length 1490 feet in a South direction and 10 feet in a North direction. The general course of the claim is North to South.

THE UNDERSIGNED has distinctly marked the said location on the ground, so that it's surface boundaries may be readily traced, by six substantial posts at least 2" x 2" x 4'6", at each corner and end center, each so marked or inscribed as to indicate the intended location.

SAID CLAIM is situated in an Unknown Mining District, Yavapai County, State of Arizona, and is more particularly described as follows:

BEGINNING at the N.E. corner monument, which is located  
West 6600 ft. and South 7500 ft. from the East  
Sec. Cor. of Secs. 12 & 13, T.8N., R.1E., G. & S.R.M; thence  
  
1500 feet South to the S.E. corner; thence  
300 feet West to the South end center; thence  
300 feet West to the S.W. corner; thence  
1500 feet North to the N.W. corner; thence  
300 feet East to the North end center; thence  
300 feet East to the point and place of beginning.

Said claim is located in the:

NE & SE¼ of sec. 23,  
T.8N., R.1E., G. & S.R.M.

DATED and POSTED on the ground this 6 day of January, 1999.

LOCATOR: AZCO Mining, Inc.  
2420 N. Huachuca Dr.  
Tucson, Arizona 85745

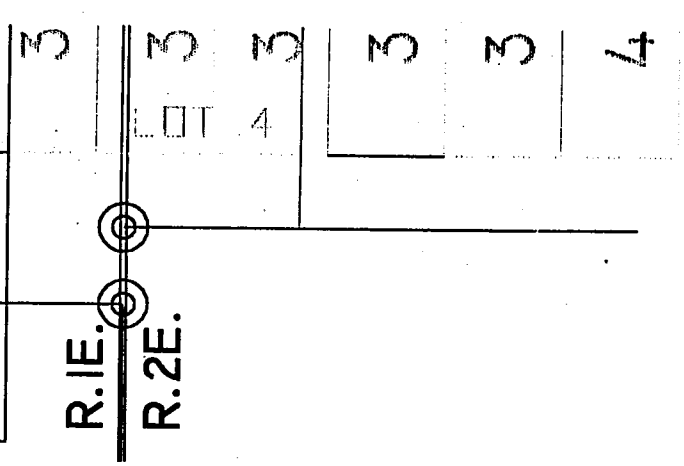
BY:   
Dietz and Associates, Agent

PHOENIX, ARIZONA  
1999 FEB 25 P 12: 20  
RECEIVED  
B.L.M. AZ STATE OFFICE

A 110 351514

PH 351514

213	x x	203	204	x x
212	x x	201	202	x x
211	x x	199	200	x x
210	x x	197	198	x x
209	x x	195	196	x x
208	x x	193	194	x x
207	x x	191	192	x x
206	x x	189	190	x x
205	x x	187	188	x x
		185	186	x x
		183	184	x x
		181	182	x x
		179	180	x x
		177	178	x x
			176	x x



RECEIVED  
B.L.M. AZ STATE OFFICE

1999  
FEB 25 P 12:20  
PHOENIX, ARIZONA

DENGUES LOCATION MONUMENT  
CORNERS AND END CENTERS ARE 2" X 2" X 4'6" WOOD POSTS OR BETTER  
ALL CLAIMS ARE 600' X 1500' UNLESS OTHERWISE NOTED  
ALL LOCATION MONUMENTS ARE 10' FROM THEIR RESPECTIVE END CENTERS UNLESS OTHERWISE NOTED



THE LODE CLAIMS OF  
**AZCO MINING, INC.**  
2420 N. Huachuca Dr.  
TUCSON, ARIZONA 85745  
KNOWN AS

# SPENCER 176-213

SITUATE IN  
SECS. 13,14,23 & 24, T.8N., R.1E., G.& S.R.M.

CHAIN AND COMPASS SURVEY BY  
**DIETZ AND ASSOCIATES**  
PHOENIX ARIZONA

SCALE 1" = 1000'

REV/020999B KDM

STATE OF ARIZONA )  
 ) SS.  
COUNTY OF YAVAPAI )

**NOTICE OF LOCATION OF MINING CLAIM  
(LODE)**

NOTICE IS HEREBY GIVEN THAT AZCO Mining, Inc., hereby claims the land hereinafter described as a Lode Mining Claim, under and pursuant to the laws of the United States of America and the State of Arizona, having discovered a lode, vein or deposit within the limits of this claim as hereinafter established.

THE NAME OF THE CLAIM is **SPENCER 210**

THAT THE EXTENT of this claim is 1500 feet in length and 600 feet along the surface in width, claiming 300 feet on either side of the center line. The "location monument" at which a copy of this notice is posted, is on the center line 10 feet from the North end center; thence in length 1490 feet in a South direction and 10 feet in a North direction. The general course of the claim is North to South.

THE UNDERSIGNED has distinctly marked the said location on the ground, so that it's surface boundaries may be readily traced, by six substantial posts at least 2" x 2" x 4'6", at each corner and end center, each so marked or inscribed as to indicate the intended location.

SAID CLAIM is situated in an Unknown Mining District, Yavapai County, State of Arizona, and is more particularly described as follows:

BEGINNING at the N.E. corner monument, which is located  
West 7200 ft. and South 7500 ft. from the East  
Sec. Cor. of Secs. 12 & 13, T.8N., R.1E., G. & S.R.M; thence  
  
1500 feet South to the S.E. corner; thence  
300 feet West to the South end center; thence  
300 feet West to the S.W. corner; thence  
1500 feet North to the N.W. corner; thence  
300 feet East to the North end center; thence  
300 feet East to the point and place of beginning.

Said claim is located in the:

NE & SE¼ of sec. 23,  
T.8N., R.1E., G. & S.R.M.

DATED and POSTED on the ground this 12 day of January, 1999.

LOCATOR: AZCO Mining, Inc.  
2420 N. Huachuca Dr.  
Tucson, Arizona 85745

BY:   
Dietz and Associates, Agent

File:spencer\_group

PHOENIX, ARIZONA  
1999 FEB 25 P 12:20  
RECEIVED  
B.L.M. AZ STATE OFFICE

5  
11  
C  
3  
5  
1  
5  
1  
5

RECEIVED  
B.L.M. AZ STATE OFFICE

1999 FEB 25 PM 12:20

PHOENIX, ARIZONA

x NOTES LOCATION MONUMENT


ALL CORNERS AND END CENTERS ARE 2" X 2" X 4'6" WOOD POSTS OR BETTER

ALL CLAIMS ARE 600' X 1500' UNLESS OTHERWISE NOTED

ALL LOCATION MONUMENTS ARE 10' FROM THEIR RESPECTIVE END CENTERS UNLESS OTHERWISE NOTED

A MC 351513

213	x x	203	204	x x
212	x x	201	202	x x
211	x x	199	200	x x
210	x x	197	198	x x
209	x x	195	196	x x
208	x x	193	194	x x
207	x x	191	192	x x
206	x x	189	190	x x
205	x x	187	188	x x
		185	186	x x
		183	184	x x
		181	182	x x
		179	180	x x
		177	178	x x
			176	x x



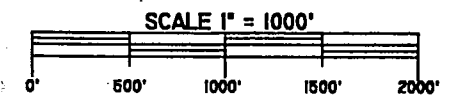
R.I.E.  
R.2E.

THE LODE CLAIMS OF  
**AZCO MINING, INC.**  
2420 N. Huachuca Dr.  
TUCSON, ARIZONA 85745  
KNOWN AS

# SPENCER 176-213

SITUATE IN  
SECS. 13,14,23 & 24, T.8N., R.IE., G.& S.R.M.


CHAIN AND COMPASS SURVEY BY  
**DIETZ AND ASSOCIATES**  
PHOENIX ARIZONA



REV:020999B

KDM

FILE:spencer\_southfile



STATE OF ARIZONA )  
 ) SS.  
COUNTY OF YAVAPAI )

**NOTICE OF LOCATION OF MINING CLAIM  
(LODE)**

NOTICE IS HEREBY GIVEN THAT AZCO Mining, Inc., hereby claims the land hereinafter described as a Lode Mining Claim, under and pursuant to the laws of the United States of America and the State of Arizona, having discovered a lode, vein or deposit within the limits of this claim as hereinafter established.

THE NAME OF THE CLAIM is **SPENCER 211**

THAT THE EXTENT of this claim is 1500 feet in length and 600 feet along the surface in width, claiming 300 feet on either side of the center line. The "location monument" at which a copy of this notice is posted, is on the center line 10 feet from the North end center; thence in length 1490 feet in a South direction and 10 feet in a North direction. The general course of the claim is North to South.

THE UNDERSIGNED has distinctly marked the said location on the ground, so that it's surface boundaries may be readily traced, by six substantial posts at least 2" x 2" x 4'6", at each corner and end center, each so marked or inscribed as to indicate the intended location.

SAID CLAIM is situated in an Unknown Mining District, Yavapai County, State of Arizona, and is more particularly described as follows:

BEGINNING at the N.E. corner monument, which is located  
West 7800 ft. and South 7500 ft. from the East  
Sec. Cor. of Secs. 12 & 13, T.8N., R.1E., G. & S.R.M; thence

1500 feet South to the S.E. corner; thence  
300 feet West to the South end center; thence  
300 feet West to the S.W. corner; thence  
1500 feet North to the N.W. corner; thence  
300 feet East to the North end center; thence  
300 feet East to the point and place of beginning.

Said claim is located in the:

NE, SE, NW & SW<sup>1</sup>/<sub>4</sub> of sec. 23,  
T.8N., R.1E., G. & S.R.M.

DATED and POSTED on the ground this 12 day of January, 1999.

LOCATOR: AZCO Mining, Inc.  
2420 N. Huachuca Dr.  
Tucson, Arizona 85745

BY:   
Dietz and Associates, Agent

PHOENIX, ARIZONA  
1999 FEB 25 P 12:20  
RECEIVED  
B.L.M. AZ STATE OFFICE

A H C 3 5 1 5 1 6

RECEIVED  
B.L.M. AZ STATE OFFICE

1999 FEB 25 P 12

X DENOTES LOCATION MONUMENT

ALL CORNERS AND END CENTERS ARE 2" X 2" X 4'6" WOOD POSTS OR BETTER

ALL CLAIMS ARE 600' X 1500' UNLESS OTHERWISE NOTED

ALL LOCATION MONUMENTS ARE 10' FROM THEIR RESPECTIVE END CENTERS UNLESS OTHERWISE NOTED

PHOENIX, ARIZONA

213	x	x	203	204	x	x
212	x	x	201	202	x	x
211	x	x	199	200	x	x
210	x	x	197	198	x	x
209	x	x	195	196	x	x
208	x	x	193	194	x	x
207	x	x	191	192	x	x
206	x	x	189	190	x	x
205	x	x	187	188	x	x
			185	186	x	x
			183	184	x	x
			181	182	x	x
			179	180	x	x
			177	178	x	x
				176	x	x



R.I.E.  
R.2E.

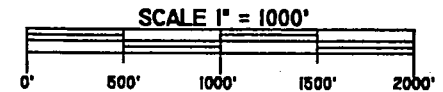
3  
LOT 4  
3  
3  
3  
4

THE LODE CLAIMS OF  
**AZCO MINING, INC.**  
2420 N. Huachuca Dr.  
TUCSON, ARIZONA 85745  
KNOWN AS

# SPENCER 176-213

SITUATE IN  
SECS. 13,14,23 & 24, T.8N., R.IE., G.& S.R.M.

CHAIN AND COMPASS SURVEY BY  
**DIETZ AND ASSOCIATES**  
PHOENIX ARIZONA



REV/020999B

KDM

FILE:spencer\_southfile

A MC 351516



STATE OF ARIZONA )  
 ) SS.  
COUNTY OF YAVAPAI )

**NOTICE OF LOCATION OF MINING CLAIM  
(LODE)**

NOTICE IS HEREBY GIVEN THAT AZCO Mining, Inc., hereby claims the land hereinafter described as a Lode Mining Claim, under and pursuant to the laws of the United States of America and the State of Arizona, having discovered a lode, vein or deposit within the limits of this claim as hereinafter established.

THE NAME OF THE CLAIM is **SPENCER 212**

THAT THE EXTENT of this claim is 1500 feet in length and 600 feet along the surface in width, claiming 300 feet on either side of the center line. The "location monument" at which a copy of this notice is posted, is on the center line 10 feet from the North end center; thence in length 1490 feet in a South direction and 10 feet in a North direction. The general course of the claim is North to South.

THE UNDERSIGNED has distinctly marked the said location on the ground, so that it's surface boundaries may be readily traced, by six substantial posts at least 2" x 2" x 4'6", at each corner and end center, each so marked or inscribed as to indicate the intended location.

SAID CLAIM is situated in an Unknown Mining District, Yavapai County, State of Arizona, and is more particularly described as follows:

BEGINNING at the N.E. corner monument, which is located  
West 8400 ft. and South 7500 ft. from the East  
Sec. Cor. of Secs. 12 & 13, T.8N., R.1E., G. & S.R.M; thence


1500 feet South to the S.E. corner; thence  
300 feet West to the South end center; thence  
300 feet West to the S.W. corner; thence  
1500 feet North to the N.W. corner; thence  
300 feet East to the North end center; thence  
300 feet East to the point and place of beginning.

Said claim is located in the:

NW & SW<sup>1</sup>/<sub>4</sub> of sec. 23,  
T.8N., R.1E., G. & S.R.M,

DATED and POSTED on the ground this 12 day of January, 1999.

LOCATOR: AZCO Mining, Inc.  
2420 N. Huachuca Dr.  
Tucson, Arizona 85745

BY:   
Dietz and Associates, Agent

File:spencer\_group

PHOENIX, ARIZONA  
1999 FEB 25 P 12:20  
RECEIVED  
B.L.M. AZ STATE OFFICE

A MC 351517

RECEIVED  
B.L.M. AZ STATE OFFICE

1999 FEB 25 P 12:20

PHOENIX, ARIZONA

X DENOTES LOCATION MONUMENT

ALL CORNERS AND END CENTERS ARE 2" X 2" X 4'6" WOOD POSTS OR BETTER

ALL CLAIMS ARE 600' X 1500' UNLESS OTHERWISE NOTED

ALL LOCATION MONUMENTS ARE 10' FROM THEIR RESPECTIVE END CENTERS UNLESS OTHERWISE NOTED

213	x	x	203	204	x x
212	x	x	201	202	x x
211	x	x	199	200	x x
210	x	x	197	198	x x
209	x	x	195	196	x x
208	x	x	193	194	x x
207	x	x	191	192	x x
206	x	x	189	190	x x
205	x	x	187	188	x x
			185	186	x x
			183	184	x x
			181	182	x x
			179	180	x x
			177	178	x x
				176	x x



R.I.E.  
R.2E.

3  
3  
4  
3  
3  
4

THE LODE CLAIMS OF  
**AZCO MINING, INC.**  
2420 N. Huachuca Dr.  
TUCSON, ARIZONA 85745  
KNOWN AS

**SPENCER 176-213**

SITUATE IN  
SECS. 13,14,23 & 24, T.8N., R.IE., G.& S.R.M.

CHAIN AND COMPASS SURVEY BY  
**DIETZ AND ASSOCIATES**  
PHOENIX ARIZONA

SCALE 1" = 1000'

0' 500' 1000' 1500' 2000'

REV 020999B KJM

2151517 NC 351517

STATE OF ARIZONA )  
 ) SS.  
COUNTY OF YAVAPAI )

NOTICE OF LOCATION OF MINING CLAIM  
(LODE)

NOTICE IS HEREBY GIVEN THAT AZCO Mining, Inc., hereby claims the land hereinafter described as a Lode Mining Claim, under and pursuant to the laws of the United States of America and the State of Arizona, having discovered a lode, vein or deposit within the limits of this claim as hereinafter established.

THE NAME OF THE CLAIM is SPENCER 213

THAT THE EXTENT of this claim is 1500 feet in length and 600 feet along the surface in width, claiming 300 feet on either side of the center line. The "location monument" at which a copy of this notice is posted, is on the center line 10 feet from the North end center; thence in length 1490 feet in a South direction and 10 feet in a North direction. The general course of the claim is North to South.

THE UNDERSIGNED has distinctly marked the said location on the ground, so that it's surface boundaries may be readily traced, by six substantial posts at least 2" x 2" x 4'6", at each corner and end center, each so marked or inscribed as to indicate the intended location.

SAID CLAIM is situated in an Unknown Mining District, Yavapai County, State of Arizona, and is more particularly described as follows:

BEGINNING at the N.E. corner monument, which is located  
West 9000 ft. and South 7500 ft. from the East  
Sec. Cor. of Secs. 12 & 13, T.8N., R.1E., G. & S.R.M; thence

1500 feet South to the S.E. corner; thence  
300 feet West to the South end center; thence  
300 feet West to the S.W. corner; thence  
1500 feet North to the N.W. corner; thence  
300 feet East to the North end center; thence  
300 feet East to the point and place of beginning.

Said claim is located in the:

NW & SW $\frac{1}{4}$  of sec. 23,  
T.8N., R.1E., G. & S.R.M.

DATED and POSTED on the ground this 12 day of January, 1999.

LOCATOR: AZCO Mining, Inc.  
2420 N. Huachuca Dr.  
Tucson, Arizona 85745

BY:   
Dietz and Associates, Agent

PHOENIX, ARIZONA  
1999 FEB 25 P 12:20  
RECEIVED  
B.L.M. AZ STATE OFFICE

RECEIVED  
B.L.M. AZ STATE

213

1999 FEB 25 P-12-20

PHOENIX, ARIZONA

DENOTES LOCATION MONUMENT


ALL CORNERS AND END CENTERS ARE 2" X 2" X 4'6" WOOD POSTS OR BETTER

ALL CLAIMS ARE 600' X 1500' UNLESS OTHERWISE NOTED

ALL LOCATION MONUMENTS ARE 10' FROM THEIR RESPECTIVE END CENTERS UNLESS OTHERWISE NOTED

213	x x	203	204	x x
212	x x	201	202	x x
211	x x	199	200	x x
210	x x	197	198	x x
209	x x	195	196	x x
208	x x	193	194	x x
207	x x	191	192	x x
206	x x	189	190	x x
205	x x	187	188	x x
		185	186	x x
		183	184	x x
		181	182	x x
		179	180	x x
		177	178	x x
			176	x x



R.I.E.   

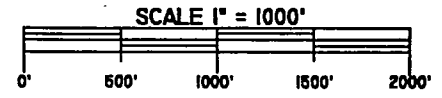
R.2E.   

THE LODE CLAIMS OF  
**AZCO MINING, INC.**  
 2420 N. Huachuca Dr.  
 TUCSON, ARIZONA 85745  
 KNOWN AS

# SPENCER 176-213

SITUATE IN  
 SECS. 13,14,23 & 24, T.8N., R.IE., G.& S.R.M.

CHAIN AND COMPASS SURVEY BY  
**DIETZ AND ASSOCIATES**  
 PHOENIX ARIZONA



REV:020999B

KDM

FILE:spencer\_southfile

351518

STATE OF ARIZONA )  
 ) SS.  
COUNTY OF YAVAPAI )

**NOTICE OF LOCATION OF MINING CLAIM  
(LODE)**

NOTICE IS HEREBY GIVEN THAT AZCO Mining, Inc., hereby claims the land hereinafter described as a Lode Mining Claim, under and pursuant to the laws of the United States of America and the State of Arizona, having discovered a lode, vein or deposit within the limits of this claim as hereinafter established.

THE NAME OF THE CLAIM is **SPENCER 214**

THAT THE EXTENT of this claim is 1500 feet in length and 600 feet along the surface in width, claiming 300 feet on either side of the center line. The "location monument" at which a copy of this notice is posted, is on the center line 10 feet from the South end center; thence in length 1490 feet in a North direction and 10 feet in a South direction. The general course of the claim is North to South.

THE UNDERSIGNED has distinctly marked the said location on the ground, so that it's surface boundaries may be readily traced, by six substantial posts at least 2" x 2" x 4'6", at each corner and end center, each so marked or inscribed as to indicate the intended location.

SAID CLAIM is situated in an Unknown Mining District, Yavapai County, State of Arizona, and is more particularly described as follows:


BEGINNING at the N.E. corner monument, which is located  
East 4200 ft. and North 3937 ft. from the Southwest  
Sec. Cor. of Sec. 31, T.9N., R.2E., G. & S.R.M; thence  
  
1500 feet South to the S.E. corner; thence  
300 feet West to the South end center; thence  
300 feet West to the S.W. corner; thence  
1500 feet North to the N.W. corner: thence  
300 feet East to the North end center; thence  
300 feet East to the point and place of beginning.

Said claim is located in the:

NE & SE¼ of sec. 31, T.9N., R.2E., G. & S.R.M.

DATED and POSTED on the ground this 27 day of January, 1999.

LOCATOR: AZCO Mining, Inc.  
2420 N. Huachuca Rd. Dr.  
Tucson, Arizona 85745

BY:   
Dietz and Associates, Agent

PHOENIX, ARIZONA  
1999 FEB 25 P 12:21  
RECEIVED  
B.L.M. AZ STATE OFFICE

A MC 351519

THE LODE CLAIMS OF  
**AZCO MINING, INC.**  
 2420 N. HUACHUCA DR.  
 TUCSON, ARIZONA 85745

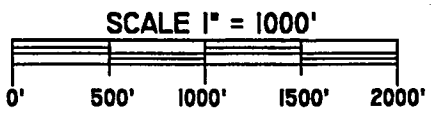
KNOWN AS  
**SPENCER 214-269**

X DENOTES LOCATION MONUMENT  
 ALL CORNERS AND END CENTERS ARE  
 2" X 2" X 4'6" WOOD POST OR BETTER

REV/020999D

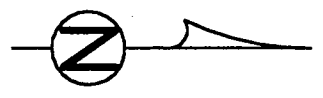
SITUATE IN  
 SECS. 19,30 & 31, T.9N., R.2E., G.& S.R.M.  
 YAVAPAI COUNTY ARIZONA

CHAIN AND COMPASS SURVEY BY  
**DIETZ AND ASSOCIATES**  
 PHOENIX ARIZONA



KDM

ALL CLAIMS ARE 600' X 1500'  
 UNLESS OTHERWISE NOTED.  
 ALL LOCATION MONUMENTS ARE  
 10' FROM THEIR RESPECTIVE END  
 CENTERS UNLESS OTHERWISE  
 NOTED



36

66  
 64  
 62  
 60  
 58  
 T.9N  
 T1E

FILEspencer\_northfile\_01

R.1E.

56	x	227	x	226	x	241		240	x	x	255	R.2E.	254	x	x	269	x	268
54	x	225	x	224	x	239		238	x	x	253		252	x	x	267	x	266
52	x	223	x	222	x	237		236	x	x	251		250	x	x	265	x	264
50	x	221	x	220	x	235	100'	234	x	x	249		248	x	x	263	x	262
48	x	219	x	218	x	233		232	x	x	247		246	x	x	261	x	260
46	x	217	x	216	x	231		230	x	x	245		244	x	x	259	x	258
44	x	215	x	214	x	229		228	x	x	243		242	x	x	257	x	256

351519

STATE OF ARIZONA )  
 ) SS.  
COUNTY OF YAVAPAI )

NOTICE OF LOCATION OF MINING CLAIM  
(LODE)

NOTICE IS HEREBY GIVEN THAT AZCO Mining, Inc., hereby claims the land hereinafter described as a Lode Mining Claim, under and pursuant to the laws of the United States of America and the State of Arizona, having discovered a lode, vein or deposit within the limits of this claim as hereinafter established.

THE NAME OF THE CLAIM is SPENCER 215

THAT THE EXTENT of this claim is 1500 feet in length and 600 feet along the surface in width, claiming 300 feet on either side of the center line. The "location monument" at which a copy of this notice is posted, is on the center line 10 feet from the South end center; thence in length 1490 feet in a North direction and 10 feet in a South direction. The general course of the claim is North to South.

THE UNDERSIGNED has distinctly marked the said location on the ground, so that it's surface boundaries may be readily traced, by six substantial posts at least 2" x 2" x 4'6", at each corner and end center, each so marked or inscribed as to indicate the intended location.

SAID CLAIM is situated in an Unknown Mining District, Yavapai County, State of Arizona, and is more particularly described as follows:

BEGINNING at the N.E. corner monument, which is located  
East 4200 ft and North 2437 ft. from the Southwest  
Sec. Cor. of Sec. 31, T.9N., R.2E., G. & S.R.M; thence

1500 feet South to the S.E. corner; thence  
300 feet West to the South end center; thence  
300 feet West to the S.W. corner; thence  
1500 feet North to the N.W. corner: thence  
300 feet East to the North end center; thence  
300 feet East to the point and place of beginning.

Said claim is located in the:

SE ¼ of sec. 31, T.9N., R.2E., G. & S.R.M.

DATED and POSTED on the ground this 28 day of January, 1999.

LOCATOR: AZCO Mining, Inc.  
2420 N. Huachuca Rd. Dr  
Tucson, Arizona 85745

BY:   
Dietz and Associates, Agent

PHOENIX, ARIZONA  
1999 FEB 25 P 12: 21  
RECEIVED  
B.L.M. AZ STATE OFFICE

A  
MC  
351520



THE LODE CLAIMS OF  
**AZCO MINING, INC.**

2420 N. HUACHUCA DR.  
TUCSON, ARIZONA 85745

KNOWN AS  
**SPENCER 214-269**

X DENOTES LOCATION MONUMENT  
ALL CORNERS AND END CENTERS ARE  
2" X 2" X 4'6" WOOD POST OR BETTER

REV/020999D

SITUATE IN  
SECS. 19,30 & 31, T.9N., R.2E., G.& S.R.M.  
YAVAPAI COUNTY ARIZONA

CHAIN AND COMPASS SURVEY BY  
**DIETZ AND ASSOCIATES**  
PHOENIX ARIZONA

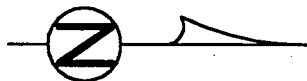
SCALE 1" = 1000'



KDM

ALL CLAIMS ARE 600' X 1500'  
UNLESS OTHERWISE NOTED.  
ALL LOCATION MONUMENTS ARE  
10' FROM THEIR RESPECTIVE END  
CENTERS UNLESS OTHERWISE  
NOTED

36



66  
64  
62  
60  
T.9N  
58  
57  
56  
55  
54  
53  
52  
51  
50  
48  
46  
44

BLM. STATE OFFICE  
FEB 25 1991  
PHOENIX, ARIZONA

	227	x	226	x	241		240	x	255	R.2E.	254	x	269	x	268
	225	x	224	x	239		238	x	253		252	x	267	x	266
	223	x	222	x	237		236	x	251		250	x	265	x	264
	221	x	220	x	235		234	x	249		248	x	263	x	262
	219	x	218	x	233		232	x	247		246	x	261	x	260
	217	x	216	x	231		230	x	245		244	x	259	x	258
	215	x	214	x	229		228	x	243		242	x	257	x	256

FILEspencer\_northfile\_01

020198

STATE OF ARIZONA )  
 ) SS.  
COUNTY OF YAVAPAI )

NOTICE OF LOCATION OF MINING CLAIM  
(LODE)

NOTICE IS HEREBY GIVEN THAT AZCO Mining, Inc., hereby claims the land hereinafter described as a Lode Mining Claim, under and pursuant to the laws of the United States of America and the State of Arizona, having discovered a lode, vein or deposit within the limits of this claim as hereinafter established.

THE NAME OF THE CLAIM is SPENCER 216

THAT THE EXTENT of this claim is 1500 feet in length and 600 feet along the surface in width, claiming 300 feet on either side of the center line. The "location monument" at which a copy of this notice is posted, is on the center line 10 feet from the South end center; thence in length 1490 feet in a North direction and 10 feet in a South direction. The general course of the claim is North to South.

THE UNDERSIGNED has distinctly marked the said location on the ground, so that it's surface boundaries may be readily traced, by six substantial posts at least 2" x 2" x 4'6", at each corner and end center, each so marked or inscribed as to indicate the intended location.

SAID CLAIM is situated in an Unknown Mining District, Yavapai County, State of Arizona, and is more particularly described as follows:

BEGINNING at the N.E. corner monument, which is located  
East 3600 ft. and North 3937 ft. from the Southwest  
Sec. Cor. of Sec. 31, T.9N., R.2E., G. & S.R.M; thence


1500 feet South to the S.E. corner; thence  
300 feet West to the South end center; thence  
300 feet West to the S.W. corner; thence  
1500 feet North to the N.W. corner: thence  
300 feet East to the North end center; thence  
300 feet East to the point and place of beginning.

Said claim is located in the:

NE & SE¼ of sec. 31, T.9N., R.2E., G. & S.R.M.

DATED and POSTED on the ground this 27 day of January, 1999.

LOCATOR: AZCO Mining, Inc.  
2420 N. Huachuca Rd. Dr.  
Tucson, Arizona 85745

BY:   
Dietz and Associates, Agent

PHOENIX, ARIZONA  
1999 FEB 25 P 12:21  
RECEIVED  
B.L.M. AZ STATE OFFICE

A MC 351521

THE LODE CLAIMS OF  
**AZCO MINING, INC.**

2420 N. HUACHUCA DR.  
TUCSON, ARIZONA 85745

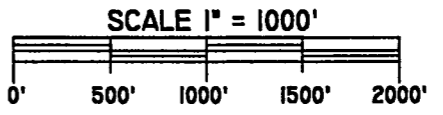
KNOWN AS  
**SPENCER 214-269**

X DENOTES LOCATION MONUMENT  
ALL CORNERS AND END CENTERS ARE  
2" X 2" X 4'6" WOOD POST OR BETTER

REV 1020999D

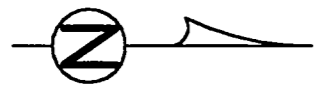
SITUATE IN  
SECS. 19,30 & 31, T.9N., R.2E., G.& S.R.M.  
YAVAPAI COUNTY ARIZONA

CHAIN AND COMPASS SURVEY BY  
**DIETZ AND ASSOCIATES**  
PHOENIX ARIZONA



KDM

ALL CLAIMS ARE 600' X 1500'  
UNLESS OTHERWISE NOTED.  
ALL LOCATION MONUMENTS ARE  
10' FROM THEIR RESPECTIVE END  
CENTERS UNLESS OTHERWISE  
NOTED



36

66  
64  
62  
60  
58  
T.9N  
TIE

FILE:spencer\_northfile\_01

R.IE.

56	x	227	x	226	x	241	240	x	x	255	R.2E.	254	x	x	269	x	268
54	x	225	x	224	x	239	238	x	x	253	252	x	x	267	x	266	
52	x	223	x	222	x	237	236	x	x	251	250	x	x	265	x	264	
50	x	221	x	220	x	235	234	x	x	249	248	x	x	263	x	262	
48	x	219	x	218	x	233	232	x	x	247	246	x	x	261	x	260	
46	x	217	x	216	x	231	230	x	x	245	244	x	x	259	x	258	
44	x	215	x	214	x	229	228	x	x	243	242	x	x	257	x	256	

RECEIVED  
BLM. AZ STATE OFFICE  
PHOENIX, ARIZONA  
FEB 25 1999

A MC 351521

STATE OF ARIZONA )  
 ) SS.  
COUNTY OF YAVAPAI )

**NOTICE OF LOCATION OF MINING CLAIM  
(LODE)**

NOTICE IS HEREBY GIVEN THAT AZCO Mining, Inc., hereby claims the land hereinafter described as a Lode Mining Claim, under and pursuant to the laws of the United States of America and the State of Arizona, having discovered a lode, vein or deposit within the limits of this claim as hereinafter established.

THE NAME OF THE CLAIM is **SPENCER 217**

THAT THE EXTENT of this claim is 1500 feet in length and 600 feet along the surface in width, claiming 300 feet on either side of the center line. The "location monument" at which a copy of this notice is posted, is on the center line 10 feet from the South end center; thence in length 1490 feet in a North direction and 10 feet in a South direction. The general course of the claim is North to South.

THE UNDERSIGNED has distinctly marked the said location on the ground, so that its surface boundaries may be readily traced, by six substantial posts at least 2" x 2" x 4'6", at each corner and end center, each so marked or inscribed as to indicate the intended location.

SAID CLAIM is situated in an Unknown Mining District, Yavapai County, State of Arizona, and is more particularly described as follows:

BEGINNING at the N.E. corner monument, which is located  
East 3600 ft and North 2437 ft from the Southwest  
Sec. Cor. of Sec. 31, T.9N., R.2E., G. & S.R.M; thence

1500 feet South to the S.E. corner; thence  
300 feet West to the South end center; thence  
300 feet West to the S.W. corner; thence  
1500 feet North to the N.W. corner; thence  
300 feet East to the North end center; thence  
300 feet East to the point and place of beginning.

Said claim is located in the:

SE ¼ of sec. 31, T.9N., R.2E., G. & S.R.M.

DATED and POSTED on the ground this 28 day of January, 1999.

LOCATOR: AZCO Mining, Inc.  
2420 N. Huachuca Rd. Dr.  
Tucson, Arizona 85745

BY:   
Dietz and Associates, Agent

PHOENIX, ARIZONA  
1999 FEB 25 P 12: 21  
RECEIVED B.L.M. AZ STATE OFFICE

A  
M  
C  
3  
5  
1  
5  
2  
2



STATE OF ARIZONA )  
 ) SS.  
COUNTY OF YAVAPAI )

NOTICE OF LOCATION OF MINING CLAIM  
(LODE)

NOTICE IS HEREBY GIVEN THAT AZCO Mining, Inc., hereby claims the land hereinafter described as a Lode Mining Claim, under and pursuant to the laws of the United States of America and the State of Arizona, having discovered a lode, vein or deposit within the limits of this claim as hereinafter established.

THE NAME OF THE CLAIM is SPENCER 218

THAT THE EXTENT of this claim is 1500 feet in length and 600 feet along the surface in width, claiming 300 feet on either side of the center line. The "location monument" at which a copy of this notice is posted, is on the center line 10 feet from the South end center; thence in length 1490 feet in a North direction and 10 feet in a South direction. The general course of the claim is North to South.

THE UNDERSIGNED has distinctly marked the said location on the ground, so that it's surface boundaries may be readily traced, by six substantial posts at least 2" x 2" x 4'6", at each corner and end center, each so marked or inscribed as to indicate the intended location.

SAID CLAIM is situated in an Unknown Mining District, Yavapai County, State of Arizona, and is more particularly described as follows:

BEGINNING at the N.E. corner monument, which is located  
East 3000 ft. and North 3937 ft. from the Southwest  
Sec. Cor. of Sec. 31, T.9N., R.2E., G. & S.R.M; thence


1500 feet South to the S.E. corner; thence  
300 feet West to the South end center; thence  
300 feet West to the S.W. corner; thence  
1500 feet North to the N.W. corner: thence  
300 feet East to the North end center; thence  
300 feet East to the point and place of beginning.

Said claim is located in the:

NE,NW,SW & SE¼ of sec. 31, T.9N., R.2E., G. & S.R.M.

DATED and POSTED on the ground this 27 day of January, 1999.

LOCATOR: AZCO Mining, Inc.  
2420 N. Huachuca ~~Dr.~~ Dr.  
Tucson, Arizona 85745

BY:   
Dietz and Associates, Agent

PHOENIX, ARIZONA  
1999 FEB 25 P 12:21  
RECEIVED  
B.L.M. AZ STATE OFFICE

A HC 351523

THE LODE CLAIMS OF  
**AZCO MINING, INC.**

2420 N. HUACHUCA DR.  
TUCSON, ARIZONA 85745

KNOWN AS  
**SPENCER 214-269**

X DENOTES LOCATION MONUMENT  
ALL CORNERS AND END CENTERS ARE  
2" X 2" X 4'6" WOOD POST OR BETTER

REV/020999D

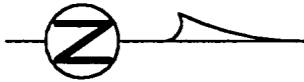
SITUATE IN  
SECS. 19,30 & 31, T.9N., R.2E., G.& S.R.M.  
YAVAPAI COUNTY ARIZONA

CHAIN AND COMPASS SURVEY BY  
**DIETZ AND ASSOCIATES**  
PHOENIX ARIZONA



KDM

ALL CLAIMS ARE 600' X 1500'  
UNLESS OTHERWISE NOTED.  
ALL LOCATION MONUMENTS ARE  
10' FROM THEIR RESPECTIVE END  
CENTERS UNLESS OTHERWISE  
NOTED



36

T.9N

66  
64  
62  
60  
58

FILE:spencer\_northfile\_01

R.1E.

56	x	227	x	226	x	241	240	x	x	255	R.2E.	254	x	x	269	x	268
54	x	225	x	224	x	239	238	x	x	253	252	x	x	267	x	266	
52	x	223	x	222	x	237	236	x	x	251	250	x	x	265	x	264	
50	x	221	x	220	x	235	234	x	x	249	248	x	x	263	x	262	
48	x	219	x	218	x	233	232	x	x	247	246	x	x	261	x	260	
46	x	217	x	216	x	231	230	x	x	245	244	x	x	259	x	258	
44	x	215	x	214	x	229	228	x	x	243	242	x	x	257	x	256	

RECEIVED  
B.L.M. AZ STATE OFFICE  
PHOENIX, ARIZONA  
FEB 25 1999

351523



STATE OF ARIZONA )  
 ) SS.  
COUNTY OF YAVAPAI )

NOTICE OF LOCATION OF MINING CLAIM  
(LODE)

NOTICE IS HEREBY GIVEN THAT AZCO Mining, Inc., hereby claims the land hereinafter described as a Lode Mining Claim, under and pursuant to the laws of the United States of America and the State of Arizona, having discovered a lode, vein or deposit within the limits of this claim as hereinafter established.

THE NAME OF THE CLAIM is SPENCER 219

THAT THE EXTENT of this claim is 1500 feet in length and 600 feet along the surface in width, claiming 300 feet on either side of the center line. The "location monument" at which a copy of this notice is posted, is on the center line 10 feet from the South end center; thence in length 1490 feet in a North direction and 10 feet in a South direction. The general course of the claim is North to South.

THE UNDERSIGNED has distinctly marked the said location on the ground, so that it's surface boundaries may be readily traced, by six substantial posts at least 2" x 2" x 4'6", at each corner and end center, each so marked or inscribed as to indicate the intended location.

SAID CLAIM is situated in an Unknown Mining District, Yavapai County, State of Arizona, and is more particularly described as follows:

BEGINNING at the N.E. corner monument, which is located  
East 3000 ft. and North 2437 ft. from the Southwest  
Sec. Cor. of Sec. 31, T.9N., R.2E., G. & S.R.M; thence

1500 feet South to the S.E. corner; thence  
300 feet West to the South end center; thence  
300 feet West to the S.W. corner; thence  
1500 feet North to the N.W. corner: thence  
300 feet East to the North end center; thence  
300 feet East to the point and place of beginning.

Said claim is located in the:

SE & SW¼ of sec. 31, T.9N., R.2E., G. & S.R.M.

DATED and POSTED on the ground this 28 day of January, 1999.

LOCATOR: AZCO Mining, Inc.  
2420 N. Huachuca ~~Dr.~~ Dr.  
Tucson, Arizona 85745

BY:   
Dietz and Associates, Agent

PHOENIX, ARIZONA

1999 FEB 25 P 12: 21

RECEIVED  
B.L.M. AZ STATE OFFICE

A MC 351524

THE LODE CLAIMS OF  
**AZCO MINING, INC.**

2420 N. HUACHUCA DR.  
TUCSON, ARIZONA 85745

KNOWN AS  
**SPENCER 214-269**

X DENOTES LOCATION MONUMENT  
ALL CORNERS AND END CENTERS ARE  
2" X 2" X 4'6" WOOD POST OR BETTER

REV/020999D

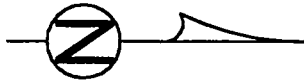
SITUATE IN  
SECS. 19,30 & 31, T.9N., R.2E., G.& S.R.M.  
YAVAPAI COUNTY ARIZONA

CHAIN AND COMPASS SURVEY BY  
**DIETZ AND ASSOCIATES**  
PHOENIX ARIZONA



KDM

ALL CLAIMS ARE 600' X 1500'  
UNLESS OTHERWISE NOTED.  
ALL LOCATION MONUMENTS ARE  
10' FROM THEIR RESPECTIVE END  
CENTERS UNLESS OTHERWISE  
NOTED



36

66  
64  
62  
60  
58  
T.9N  
T1E

FILEspencer\_northfile\_01

R.1E.

56	x	227	x	226	x	241	240	x	x	255	R.2E.	254	x	x	269	x	268
54	x	225	x	224	x	239	238	x	x	253	252	x	x	267	x	266	
52	x	223	x	222	x	237	236	x	x	251	250	x	x	265	x	264	
50	x	221	x	220	x	235	234	x	x	249	248	x	x	263	x	262	
48	x	219	x	218	x	233	232	x	x	247	246	x	x	261	x	260	
46	x	217	x	216	x	231	230	x	x	245	244	x	x	259	x	258	
44	x	215	x	214	x	229	228	x	x	243	242	x	x	257	x	256	

RECEIVED  
BLM/BLZ STATE OFFICE  
1999 FEB 25 P 12:21  
PHOENIX, ARIZONA

429198 JH V  
A MC 351524

STATE OF ARIZONA )  
 ) SS.  
COUNTY OF YAVAPAI )

NOTICE OF LOCATION OF MINING CLAIM  
(LODE)

NOTICE IS HEREBY GIVEN THAT AZCO Mining, Inc., hereby claims the land hereinafter described as a Lode Mining Claim, under and pursuant to the laws of the United States of America and the State of Arizona, having discovered a lode, vein or deposit within the limits of this claim as hereinafter established.

THE NAME OF THE CLAIM is SPENCER 220

THAT THE EXTENT of this claim is 1500 feet in length and 600 feet along the surface in width, claiming 300 feet on either side of the center line. The "location monument" at which a copy of this notice is posted, is on the center line 10 feet from the South end center; thence in length 1490 feet in a North direction and 10 feet in a South direction. The general course of the claim is North to South.

THE UNDERSIGNED has distinctly marked the said location on the ground, so that it's surface boundaries may be readily traced, by six substantial posts at least 2" x 2" x 4'6", at each corner and end center, each so marked or inscribed as to indicate the intended location.

SAID CLAIM is situated in an Unknown Mining District, Yavapai County, State of Arizona, and is more particularly described as follows:

BEGINNING at the N.E. corner monument, which is located  
East 2400 ft and North 3937 ft from the Southwest  
Sec. Cor. of Sec. 31, T.9N., R.2E., G. & S.R.M; thence


1500 feet South to the S.E. corner; thence  
300 feet West to the South end center; thence  
300 feet West to the S.W. corner; thence  
1500 feet North to the N.W. corner; thence  
300 feet East to the North end center; thence  
300 feet East to the point and place of beginning.

Said claim is located in the:

SW NE & NW¼ of sec. 31, T.9N., R.2E., G. & S.R.M.

DATED and POSTED on the ground this 27 day of January, 1999.

LOCATOR: AZCO Mining, Inc.  
2420 N. Huachuca ~~Bl.~~ Dr.  
Tucson, Arizona 85745

BY:   
Dietz and Associates, Agent

PHOENIX, ARIZONA  
1999 FEB 25 P 12: 21  
RECEIVED  
B.L.M. AZ STATE OFFICE

A H C 351525

THE LODE CLAIMS OF  
**AZCO MINING, INC.**  
 2420 N. HUACHUCA DR.  
 TUCSON, ARIZONA 85745


KNOWN AS  
**SPENCER 214-269**

X DENOTES LOCATION MONUMENT  
 ALL CORNERS AND END CENTERS ARE  
 2" X 2" X 4'6" WOOD POST OR BETTER

REV#020999D

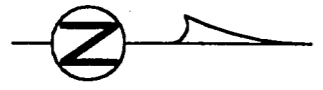
SITUATE IN  
 SECS. 19,30 & 31, T.9N., R.2E., G.& S.R.M.  
 YAVAPAI COUNTY ARIZONA

CHAIN AND COMPASS SURVEY BY  
**DIETZ AND ASSOCIATES**  
 PHOENIX ARIZONA



KDM

ALL CLAIMS ARE 600' X 1500'  
 UNLESS OTHERWISE NOTED.  
 ALL LOCATION MONUMENTS ARE  
 10' FROM THEIR RESPECTIVE END  
 CENTERS UNLESS OTHERWISE  
 NOTED



36

66  
 64  
 62  
 60  
 58  
 T.9N  
 TIE

FILEspencer\_northfile\_01

R.IE.

56	x	227	x	226	x	241		240	x	x	255	R.2E.	254	x	x	269	x	268
54	x	225	x	224	x	239		238	x	x	253		252	x	x	267	x	266
52	x	223	x	222	x	237		236	x	x	251		250	x	x	265	x	264
50	x	221	x	220	x	235	100'	234	x	x	249		248	x	x	263	x	262
48	x	219	x	218	x	233		232	x	x	247		246	x	x	261	x	260
46	x	217	x	216	x	231		230	x	x	245		244	x	x	259	x	258
44	x	215	x	214	x	229		228	x	x	243		242	x	x	257	x	256

RECEIVED  
 M. STATE OFFICE  
 PHOENIX, ARIZONA  
 FEB 25 1999

A MC 351525

STATE OF ARIZONA )  
 ) SS.  
COUNTY OF YAVAPAI )

NOTICE OF LOCATION OF MINING CLAIM  
(LODE)

NOTICE IS HEREBY GIVEN THAT AZCO Mining, Inc., hereby claims the land hereinafter described as a Lode Mining Claim, under and pursuant to the laws of the United States of America and the State of Arizona, having discovered a lode, vein or deposit within the limits of this claim as hereinafter established.

THE NAME OF THE CLAIM is SPENCER 221

THAT THE EXTENT of this claim is 1500 feet in length and 600 feet along the surface in width, claiming 300 feet on either side of the center line. The "location monument" at which a copy of this notice is posted, is on the center line 10 feet from the South end center; thence in length 1490 feet in a North direction and 10 feet in a South direction. The general course of the claim is North to South.

THE UNDERSIGNED has distinctly marked the said location on the ground, so that it's surface boundaries may be readily traced, by six substantial posts at least 2" x 2" x 4'6", at each corner and end center, each so marked or inscribed as to indicate the intended location.

SAID CLAIM is situated in an Unknown Mining District, Yavapai County, State of Arizona, and is more particularly described as follows:

BEGINNING at the N.E. corner monument, which is located  
East 2400 ft. and North 2437 ft. from the Southwest  
Sec. Cor. of Sec. 31, T.9N., R.2E., G. & S.R.M; thence

1500 feet South to the S.E. corner; thence  
300 feet West to the South end center; thence  
300 feet West to the S.W. corner; thence  
1500 feet North to the N.W. corner; thence  
300 feet East to the North end center; thence  
300 feet East to the point and place of beginning.

Said claim is located in the:

SW¼ of sec. 31, T.9N., R.2E., G. & S.R.M.

DATED and POSTED on the ground this 27 day of January, 1999.

LOCATOR: AZCO Mining, Inc.  
2420 N. Huachuca Rd. Dr.  
Tucson, Arizona 85745

BY:   
Dietz and Associates, Agent

PHOENIX, ARIZONA  
1999 FEB 25 P 12:21  
RECEIVED  
B.L.M. AZ STATE OFFICE

A  
HC  
351520

THE LODE CLAIMS OF  
**AZCO MINING, INC.**

2420 N. HUACHUCA DR.  
 TUCSON, ARIZONA 85745

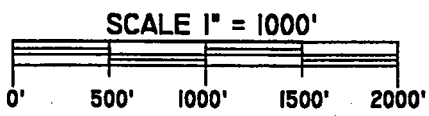
KNOWN AS  
**SPENCER 214-269**

X DENOTES LOCATION MONUMENT  
 ALL CORNERS AND END CENTERS ARE  
 2" X 2" X 4'6" WOOD POST OR BETTER

REV:020999D

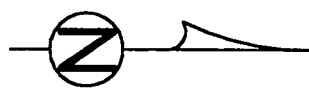
SITUATE IN  
 SECS. 19,30 & 31, T.9N., R.2E., G.& S.R.M.  
 YAVAPAI COUNTY ARIZONA

CHAIN AND COMPASS SURVEY BY  
**DIETZ AND ASSOCIATES**  
 PHOENIX ARIZONA



KDM

ALL CLAIMS ARE 600' X 1500'  
 UNLESS OTHERWISE NOTED.  
 ALL LOCATION MONUMENTS ARE  
 10' FROM THEIR RESPECTIVE END  
 CENTERS UNLESS OTHERWISE  
 NOTED



36

T.9N

R.2E

FILE:spencer\_northfile\_01

56	x	227	x	226	x	241	240	x	x	255	R.2E.	254	x	x	269	x	268
54	x	225	x	224	x	239	238	x	x	253	252	x	x	267	x	266	
52	x	223	x	222	x	237	236	x	x	251	250	x	x	265	x	264	
50	x	221	x	220	x	235	234	x	x	249	248	x	x	263	x	262	
48	x	219	x	218	x	233	232	x	x	247	246	x	x	261	x	260	
46	x	217	x	216	x	231	230	x	x	245	244	x	x	259	x	258	
44	x	215	x	214	x	229	228	x	x	243	242	x	x	257	x	256	

RECEIVED  
 B.L.M. AZ STATE OFFICE  
 PHOENIX, ARIZONA  
 FEB 25 1994

351526

STATE OF ARIZONA )  
 ) SS.  
COUNTY OF YAVAPAI )

NOTICE OF LOCATION OF MINING CLAIM  
(LODE)

NOTICE IS HEREBY GIVEN THAT AZCO Mining, Inc., hereby claims the land hereinafter described as a Lode Mining Claim, under and pursuant to the laws of the United States of America and the State of Arizona, having discovered a lode, vein or deposit within the limits of this claim as hereinafter established.

THE NAME OF THE CLAIM is SPENCER 222

THAT THE EXTENT of this claim is 1500 feet in length and 600 feet along the surface in width, claiming 300 feet on either side of the center line. The "location monument" at which a copy of this notice is posted, is on the center line 10 feet from the South end center; thence in length 1490 feet in a North direction and 10 feet in a South direction. The general course of the claim is North to South.

THE UNDERSIGNED has distinctly marked the said location on the ground, so that it's surface boundaries may be readily traced, by six substantial posts at least 2" x 2" x 4'6", at each corner and end center, each so marked or inscribed as to indicate the intended location.

SAID CLAIM is situated in an Unknown Mining District, Yavapai County, State of Arizona, and is more particularly described as follows:

BEGINNING at the N.E. corner monument, which is located East 1800 ft. and North 3937 ft. from the Southwest Sec. Cor. of Sec. 31, T.9N., R.2E., G. & S.R.M; thence

- 1500 feet South to the S.E. corner; thence
- 300 feet West to the South end center; thence
- 300 feet West to the S.W. corner; thence
- 1500 feet North to the N.W. corner; thence
- 300 feet East to the North end center; thence
- 300 feet East to the point and place of beginning.

Said claim is located in the:

*SW* ~~SE~~ & NW<sup>1</sup>/<sub>4</sub> & Lots 2 & 3 of sec. 31, T.9N., R.2E., G. & S.R.M.

DATED and POSTED on the ground this 27 day of January, 1999.

LOCATOR: AZCO Mining, Inc.  
2420 N. Huachuca Rd. Dr.  
Tucson, Arizona 85745

BY:   
Dietz and Associates, Agent

PHOENIX, ARIZONA

1999 FEB 25 P 4 21

RECEIVED  
B.L.M. AZ STATE OFFICE

A MC 351527



THE LODE CLAIMS OF  
**AZCO MINING, INC.**

2420 N. HUACHUCA DR.  
 TUCSON, ARIZONA 85745

KNOWN AS  
**SPENCER 214-269**

X DENOTES LOCATION MONUMENT  
 ALL CORNERS AND END CENTERS ARE  
 2" X 2" X 4'6" WOOD POST OR BETTER

REV:020999D

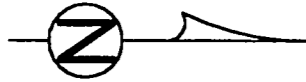
SITUATE IN  
 SECS. 19,30 & 31, T.9N., R.2E., G.& S.R.M.  
 YAVAPAI COUNTY ARIZONA

CHAIN AND COMPASS SURVEY BY  
**DIETZ AND ASSOCIATES**  
 PHOENIX ARIZONA



KDM

ALL CLAIMS ARE 600' X 1500'  
 UNLESS OTHERWISE NOTED.  
 ALL LOCATION MONUMENTS ARE  
 10' FROM THEIR RESPECTIVE END  
 CENTERS UNLESS OTHERWISE  
 NOTED



36

T.9N

R.2E

FILE:spencer\_northfile\_01

56	x	227	x	226	x	241	240	x	x	255	R.2E.	254	x	x	269	x	268
55	x	225	x	224	x	239	238	x	x	253	252	x	x	267	x	266	
54	x	223	x	222	x	237	236	x	x	251	250	x	x	265	x	264	
50	x	221	x	220	x	235	234	x	x	249	248	x	x	263	x	262	
48	x	219	x	218	x	233	232	x	x	247	246	x	x	261	x	260	
46	x	217	x	216	x	231	230	x	x	245	244	x	x	259	x	258	
44	x	215	x	214	x	229	228	x	x	243	242	x	x	257	x	256	

RECEIVED  
 BY: M. AZCO MINING OFFICE  
 PHOENIX, ARIZONA  
 1999 FEB 25 P. 12: 2

125188 31 4

STATE OF ARIZONA )  
 ) SS.  
COUNTY OF YAVAPAI )

NOTICE OF LOCATION OF MINING CLAIM  
(LODE)

NOTICE IS HEREBY GIVEN THAT AZCO Mining, Inc., hereby claims the land hereinafter described as a Lode Mining Claim, under and pursuant to the laws of the United States of America and the State of Arizona, having discovered a lode, vein or deposit within the limits of this claim as hereinafter established.

THE NAME OF THE CLAIM is SPENCER 223

THAT THE EXTENT of this claim is 1500 feet in length and 600 feet along the surface in width, claiming 300 feet on either side of the center line. The "location monument" at which a copy of this notice is posted, is on the center line 10 feet from the South end center; thence in length 1490 feet in a North direction and 10 feet in a South direction. The general course of the claim is North to South.

THE UNDERSIGNED has distinctly marked the said location on the ground, so that it's surface boundaries may be readily traced, by six substantial posts at least 2" x 2" x 4'6", at each corner and end center, each so marked or inscribed as to indicate the intended location.

SAID CLAIM is situated in an Unknown Mining District, Yavapai County, State of Arizona, and is more particularly described as follows:

BEGINNING at the N.E. corner monument, which is located East 1800 ft. and North 2437 ft. from the Southwest Sec. Cor. of Sec. 31, T.9N., R.2E., G. & S.R.M; thence

- 1500 feet South to the S.E. corner; thence
- 300 feet West to the South end center; thence
- 300 feet West to the S.W. corner; thence
- 1500 feet North to the N.W. corner; thence
- 300 feet East to the North end center; thence
- 300 feet East to the point and place of beginning.

Said claim is located in the:

SW¼ of sec. 31 & Lots 3 & 4, T.9N., R.2E., G. & S.R.M.

DATED and POSTED on the ground this 27 day of January, 1999.

LOCATOR: AZCO Mining, Inc.  
2420 N. Huachuca Rd. Dr.  
Tucson, Arizona 85745

BY:   
Dietz and Associates, Agent

PHOENIX, ARIZONA  
1999 FEB 25 P 12: 21  
RECEIVED  
B.L.M. AZ STATE OFFICE

MHC 351528



STATE OF ARIZONA )  
 ) SS.  
COUNTY OF YAVAPAI )

NOTICE OF LOCATION OF MINING CLAIM  
(LODE)

NOTICE IS HEREBY GIVEN THAT AZCO Mining, Inc., hereby claims the land hereinafter described as a Lode Mining Claim, under and pursuant to the laws of the United States of America and the State of Arizona, having discovered a lode, vein or deposit within the limits of this claim as hereinafter established.

THE NAME OF THE CLAIM is SPENCER 224

THAT THE EXTENT of this claim is 1500 feet in length and 600 feet along the surface in width, claiming 300 feet on either side of the center line. The "location monument" at which a copy of this notice is posted, is on the center line 10 feet from the South end center; thence in length 1490 feet in a North direction and 10 feet in a South direction. The general course of the claim is North to South.

THE UNDERSIGNED has distinctly marked the said location on the ground, so that it's surface boundaries may be readily traced, by six substantial posts at least 2" x 2" x 4'6", at each corner and end center, each so marked or inscribed as to indicate the intended location.

SAID CLAIM is situated in an Unknown Mining District, Yavapai County, State of Arizona, and is more particularly described as follows:

BEGINNING at the N.E. corner monument, which is located East 1200 ft and North 3937 ft from the Southwest Sec. Cor. of Sec. 31, T.9N., R.2E., G. & S.R.M; thence

1500 feet South to the S.E. corner; thence  
300 feet West to the South end center; thence  
300 feet West to the S.W. corner; thence  
1500 feet North to the N.W. corner; thence  
300 feet East to the North end center; thence  
300 feet East to the point and place of beginning

Said claim is located in the:

~~SW 1/4~~ & NW 1/4 & Lots 2 & 3 of sec. 31, T.9N., R.2E., G. & S.R.M.

DATED and POSTED on the ground this 27 day of January, 1999.

LOCATOR: AZCO Mining, Inc.  
2420 N. Huachuca Rd. Dr.  
Tucson, Arizona 85745

BY:   
Dietz and Associates, Agent

PHOENIX, ARIZONA  
1999 FEB 25 P 12: 21  
RECEIVED  
B.L.M. AZ STATE OFFICE

A HC 351529

THE LODE CLAIMS OF  
**AZCO MINING, INC.**

2420 N. HUACHUCA DR.  
TUCSON, ARIZONA 85745

KNOWN AS  
**SPENCER 214-269**

X DENOTES LOCATION MONUMENT  
ALL CORNERS AND END CENTERS ARE  
2" X 2" X 4'6" WOOD POST OR BETTER

REV:020999D

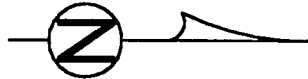
SITUATE IN  
SECS. 19,30 & 31, T.9N., R.2E., G.& S.R.M.  
YAVAPAI COUNTY ARIZONA

CHAIN AND COMPASS SURVEY BY  
**DIETZ AND ASSOCIATES**  
PHOENIX ARIZONA



KDM

ALL CLAIMS ARE 600' X 1500'  
UNLESS OTHERWISE NOTED.  
ALL LOCATION MONUMENTS ARE  
10' FROM THEIR RESPECTIVE END  
CENTERS UNLESS OTHERWISE  
NOTED



36

T.9N

R.2E.

FILE:spencer\_northfile\_01

56	x	227	x	226	x	241		240	x	x	255	R.2E.	254	x	x	269	x	268
54	x	225	x	224	x	239		238	x	x	253		252	x	x	267	x	266
52	x	223	x	222	x	237		236	x	x	251		250	x	x	265	x	264
50	x	221	x	220	x	235	100'	234	x	x	249		248	x	x	263	x	262
48	x	219	x	218	x	233		232	x	x	247		246	x	x	261	x	260
46	x	217	x	216	x	231		230	x	x	245		244	x	x	259	x	258
44	x	215	x	214	x	229		228	x	x	243		242	x	x	257	x	256

66  
64  
62  
60  
58

RECEIVED  
B.L.M. CLAIM STATE OFFICE  
1000 FEB 25 P.M. 1966  
PHOENIX, ARIZONA

51528

STATE OF ARIZONA )  
 ) SS.  
COUNTY OF YAVAPAI )

NOTICE OF LOCATION OF MINING CLAIM  
(LODE)

NOTICE IS HEREBY GIVEN THAT AZCO Mining, Inc., hereby claims the land hereinafter described as a Lode Mining Claim, under and pursuant to the laws of the United States of America and the State of Arizona, having discovered a lode, vein or deposit within the limits of this claim as hereinafter established.

THE NAME OF THE CLAIM is SPENCER 225

THAT THE EXTENT of this claim is 1500 feet in length and 600 feet along the surface in width, claiming 300 feet on either side of the center line. The "location monument" at which a copy of this notice is posted, is on the center line 10 feet from the South end center; thence in length 1490 feet in a North direction and 10 feet in a South direction. The general course of the claim is North to South.

THE UNDERSIGNED has distinctly marked the said location on the ground, so that it's surface boundaries may be readily traced, by six substantial posts at least 2" x 2" x 4'6", at each corner and end center, each so marked or inscribed as to indicate the intended location.

SAID CLAIM is situated in an Unknown Mining District, Yavapai County, State of Arizona, and is more particularly described as follows:

BEGINNING at the N.E. corner monument, which is located  
East 1200 ft. and North 2437 ft. from the Southwest  
Sec. Cor. of Sec. 31, T.9N., R.2E., G. & S.R.M; thence

1500 feet South to the S.E. corner; thence  
300 feet West to the South end center; thence  
300 feet West to the S.W. corner; thence  
1500 feet North to the N.W. corner: thence  
300 feet East to the North end center; thence  
300 feet East to the point and place of beginning.

Said claim is located in the:

SW¼ of sec. 31 & Lots 3 & 4, T.9N., R.2E., G. & S.R.M.

DATED and POSTED on the ground this 27 day of January, 1999.

LOCATOR: AZCO Mining, Inc.  
2420 N. Huachuca Rd. Dr.  
Tucson, Arizona 85745

BY:   
Dietz and Associates, Agent

PHOENIX, ARIZONA

1999 FEB 25 P 12: 21

RECEIVED  
B.L.M. AZ STATE OFFICE

A  
M  
C  
3  
5  
1  
5  
3  
0

THE LODE CLAIMS OF  
**AZCO MINING, INC.**

2420 N. HUACHUCA DR.  
TUCSON, ARIZONA 85745

KNOWN AS  
**SPENCER 214-269**

X DENOTES LOCATION MONUMENT  
ALL CORNERS AND END CENTERS ARE  
2" X 2" X 4'6" WOOD POST OR BETTER

REV/020999D

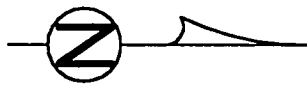
SITUATE IN  
SECS. 19,30 & 31, T.9N., R.2E., G.& S.R.M.  
YAVAPAI COUNTY ARIZONA

CHAIN AND COMPASS SURVEY BY  
**DIETZ AND ASSOCIATES**  
PHOENIX ARIZONA



KDM

ALL CLAIMS ARE 600' X 1500'  
UNLESS OTHERWISE NOTED.  
ALL LOCATION MONUMENTS ARE  
10' FROM THEIR RESPECTIVE END  
CENTERS UNLESS OTHERWISE  
NOTED



36

T.9N

R.2E.

50  
66  
64  
62  
60  
58  
57  
56  
55  
54  
53  
52  
51  
50  
49  
48  
46  
44

x	227	x	226	x	241		240	x	x	255	R.2E.	254	x	x	269	x	268
x	225	x	224	x	239		238	x	x	253		252	x	x	267	x	266
x	223	x	222	x	237		236	x	x	251		250	x	x	265	x	264
x	221	x	220	x	235	100'	234	x	x	249		248	x	x	263	x	262
x	219	x	218	x	233		232	x	x	247		246	x	x	261	x	260
x	217	x	216	x	231		230	x	x	245		244	x	x	259	x	258
x	215	x	214	x	229		228	x	x	243		242	x	x	257	x	256

FILE:spencer\_northfile\_01

RECEIVED  
M. AZCO STATE OFFICE  
PHOENIX, ARIZONA  
FEB 25 1999

089198 04 4



STATE OF ARIZONA )  
 ) SS.  
COUNTY OF YAVAPAI )

NOTICE OF LOCATION OF MINING CLAIM  
(LODE)

NOTICE IS HEREBY GIVEN THAT AZCO Mining, Inc., hereby claims the land hereinafter described as a Lode Mining Claim, under and pursuant to the laws of the United States of America and the State of Arizona, having discovered a lode, vein or deposit within the limits of this claim as hereinafter established.

THE NAME OF THE CLAIM is SPENCER 226

THAT THE EXTENT of this claim is 1500 feet in length and 600 feet along the surface in width, claiming 300 feet on either side of the center line. The "location monument" at which a copy of this notice is posted, is on the center line 10 feet from the South end center; thence in length 1490 feet in a North direction and 10 feet in a South direction. The general course of the claim is North to South.

THE UNDERSIGNED has distinctly marked the said location on the ground, so that its surface boundaries may be readily traced, by six substantial posts at least 2" x 2" x 4'6", at each corner and end center, each so marked or inscribed as to indicate the intended location.

SAID CLAIM is situated in an Unknown Mining District, Yavapai County, State of Arizona, and is more particularly described as follows:

BEGINNING at the N.E. corner monument, which is located  
East 600 ft. and North 3937 ft. from the Southwest  
Sec. Cor. of Sec. 31, T.9N., R.2E., G. & S.R.M; thence

1500 feet South to the S.E. corner; thence  
300 feet West to the South end center; thence  
300 feet West to the S.W. corner; thence  
1500 feet North to the N.W. corner; thence  
300 feet East to the North end center; thence  
300 feet East to the point and place of beginning

Said claim is located in the:

*SW 1/4* & NW 1/4 & Lots 2 & 3 of sec. 31, T.9N., R.2E., G. & S.R.M.

DATED and POSTED on the ground this 27 day of January, 1999.

LOCATOR: AZCO Mining, Inc.  
2420 N. Huachuca Rd. Dr.  
Tucson, Arizona 85745

BY:   
Dietz and Associates, Agent

PHOENIX, ARIZONA  
1999 FEB 25 P 12:21  
RECEIVED B.L.M. AZ STATE OFFICE

A MC 351531



STATE OF ARIZONA )  
 ) SS.  
COUNTY OF YAVAPAI )

**NOTICE OF LOCATION OF MINING CLAIM  
(LODE)**

NOTICE IS HEREBY GIVEN THAT AZCO Mining, Inc., hereby claims the land hereinafter described as a Lode Mining Claim, under and pursuant to the laws of the United States of America and the State of Arizona, having discovered a lode, vein or deposit within the limits of this claim as hereinafter established.

THE NAME OF THE CLAIM is **SPENCER 227**

THAT THE EXTENT of this claim is 1500 feet in length and 600 feet along the surface in width, claiming 300 feet on either side of the center line. The "location monument" at which a copy of this notice is posted, is on the center line 10 feet from the South end center; thence in length 1490 feet in a North direction and 10 feet in a South direction. The general course of the claim is North to South.

THE UNDERSIGNED has distinctly marked the said location on the ground, so that its surface boundaries may be readily traced, by six substantial posts at least 2" x 2" x 4'6", at each corner and end center, each so marked or inscribed as to indicate the intended location.

SAID CLAIM is situated in an Unknown Mining District, Yavapai County, State of Arizona, and is more particularly described as follows:

BEGINNING at the N.E. corner monument, which is located  
East 600 ft and North 2437 ft from the Southwest  
Sec. Cor. of Sec. 31, T.9N., R.2E., G. & S.R.M; thence

1500 feet South to the S.E. corner; thence  
300 feet West to the South end center; thence  
300 feet West to the S.W. corner; thence  
1500 feet North to the N.W. corner; thence  
300 feet East to the North end center; thence  
300 feet East to the point and place of beginning.

Said claim is located in the:

SW¼ of sec. 31 & Lots 3 & 4, T.9N., R.2E., G. & S.R.M.

DATED and POSTED on the ground this 27 day of January, 1999.

LOCATOR: AZCO Mining, Inc.  
2420 N. Huachuca Rd. Dr.  
Tucson, Arizona 85745

BY:   
Dietz and Associates, Agent

PHOENIX, ARIZONA

1999 FEB 25 P 22

RECEIVED  
B.L.M. AZ STATE OFFICE

A HC 351537

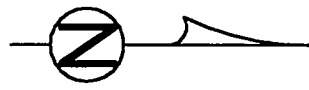
66  
64  
62  
60  
58  
56  
54  
52  
50  
48  
46  
44

T.9N

TIE

ALL CLAIMS ARE 600' X 1500'  
UNLESS OTHERWISE NOTED.

ALL LOCATION MONUMENTS ARE  
10' FROM THEIR RESPECTIVE END  
CENTERS UNLESS OTHERWISE  
NOTED



36

THE LODE CLAIMS OF  
**AZCO MINING, INC.**  
2420 N. HUACHUCA DR.  
TUCSON, ARIZONA 85745  
KNOWN AS  
**SPENCER 214-269**

SITUATE IN  
SECS. 19,30 & 31, T.9N., R.2E., G.& S.R.M.  
YAVAPAI COUNTY ARIZONA

CHAIN AND COMPASS SURVEY BY  
**DIETZ AND ASSOCIATES**  
PHOENIX ARIZONA

SCALE 1" = 1000'

0' 500' 1000' 1500' 2000'

KDM

X DENOTES LOCATION MONUMENT  
ALL CORNERS AND END CENTERS ARE  
2" X 2" X 4'6" WOOD POST OR BETTER

REV 020999D

FILE:spencer\_northfile\_01

R.1E.

56	x	227	x	226	x	241		240	x	x	255	R.2E.	254	x	x	269	x	268
54	x	225	x	224	x	239		238	x	x	253		252	x	x	267	x	266
52	x	223	x	222	x	237		236	x	x	251		250	x	x	265	x	264
50	x	221	x	220	x	235	100'	234	x	x	249		248	x	x	263	x	262
48	x	219	x	218	x	233		232	x	x	247		246	x	x	261	x	260
46	x	217	x	216	x	231		230	x	x	245		244	x	x	259	x	258
44	x	215	x	214	x	229		228	x	x	243		242	x	x	257	x	256

RECEIVED  
 B.L. DIAZ STATE OFFICE  
 PHOENIX, ARIZONA  
 1999 FEB 25 P 12:22

# NC 351532

STATE OF ARIZONA )  
 ) SS.  
COUNTY OF YAVAPAI )

NOTICE OF LOCATION OF MINING CLAIM  
(LODE)

NOTICE IS HEREBY GIVEN THAT AZCO Mining, Inc., hereby claims the land hereinafter described as a Lode Mining Claim, under and pursuant to the laws of the United States of America and the State of Arizona, having discovered a lode, vein or deposit within the limits of this claim as hereinafter established.

THE NAME OF THE CLAIM is SPENCER 228

THAT THE EXTENT of this claim is 1500 feet in length and 600 feet along the surface in width, claiming 300 feet on either side of the center line. The "location monument" at which a copy of this notice is posted, is on the center line 10 feet from the North end center; thence in length 1490 feet in a South direction and 10 feet in a North direction. The general course of the claim is North to South.

THE UNDERSIGNED has distinctly marked the said location on the ground, so that its surface boundaries may be readily traced, by six substantial posts at least 2" x 2" x 4'6", at each corner and end center, each so marked or inscribed as to indicate the intended location.

SAID CLAIM is situated in an Unknown Mining District, Yavapai County, State of Arizona, and is more particularly described as follows:

BEGINNING at the N.E. corner monument, which is located  
East 4200 ft and North 6937 ft. from the Southwest  
Sec. Cor. of Sec. 31, T.9N., R.2E., G. & S.R.M; thence

1500 feet South to the S.E. corner; thence  
300 feet West to the South end center; thence  
300 feet West to the S.W. corner; thence  
1500 feet North to the N.W. corner: thence  
300 feet East to the North end center; thence  
300 feet East to the point and place of beginning.

Said claim is located in the:

SE¼ Sec. 30, T.9N., R.2E., G. & S.R.M.

DATED and POSTED on the ground this 2 day of February, 1999.

LOCATOR: AZCO Mining, Inc.  
2420 N. Huachuca ~~Bl.~~ Dr.  
Tucson, Arizona 85745

BY:   
Dietz and Associates, Agent

PHOENIX, ARIZONA  
1999 FEB 25 P 12:22  
RECEIVED  
B.L.M. AZ STATE OFFICE

A  
HC  
351533

THE LODE CLAIMS OF  
**AZCO MINING, INC.**

2420 N. HUACHUCA DR.  
 TUCSON, ARIZONA 85745

KNOWN AS  
**SPENCER 214-269**

X DENOTES LOCATION MONUMENT  
 ALL CORNERS AND END CENTERS ARE  
 2" X 2" X 4'6" WOOD POST OR BETTER

REV:020999D

SITUATE IN  
 SECS. 19,30 & 31, T.9N., R.2E., G.& S.R.M.  
 YAVAPAI COUNTY ARIZONA

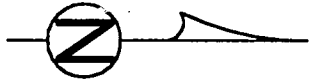
CHAIN AND COMPASS SURVEY BY  
**DIETZ AND ASSOCIATES**  
 PHOENIX ARIZONA



KDM

ALL CLAIMS ARE 600' X 1500'  
 UNLESS OTHERWISE NOTED.  
 ALL LOCATION MONUMENTS ARE  
 10' FROM THEIR RESPECTIVE END  
 CENTERS UNLESS OTHERWISE  
 NOTED

36



66

64

62

60

T.9N

58

T1E

FILE:spencer\_northfile\_01

56	227	x	226	x	241	240	x	x	255	R.2E.	254	x	x	269	x	268
54	225	x	224	x	239	238	x	x	253		252	x	x	267	x	266
52	223	x	222	x	237	236	x	x	251		250	x	x	265	x	264
50	221	x	220	x	235	234	x	x	249		248	x	x	263	x	262
48	219	x	218	x	233	232	x	x	247		246	x	x	261	x	260
46	217	x	216	x	231	230	x	x	245		244	x	x	259	x	258
44	215	x	214	x	229	228	x	x	243		242	x	x	257	x	256

RECEIVED BY STATE OFFICE

PHOENIX, ARIZONA

FEB 25 12:22

1988

100'

351593

STATE OF ARIZONA )  
 ) SS.  
COUNTY OF YAVAPAI )

NOTICE OF LOCATION OF MINING CLAIM  
(LODE)

NOTICE IS HEREBY GIVEN THAT AZCO Mining, Inc., hereby claims the land hereinafter described as a Lode Mining Claim, under and pursuant to the laws of the United States of America and the State of Arizona, having discovered a lode, vein or deposit within the limits of this claim as hereinafter established.

THE NAME OF THE CLAIM is SPENCER 229

THAT THE EXTENT of this claim is 1500 feet in length and 600 feet along the surface in width, claiming 300 feet on either side of the center line. The "location monument" at which a copy of this notice is posted, is on the center line 10 feet from the South end center; thence in length 1490 feet in a North direction and 10 feet in a South direction. The general course of the claim is North to South.

THE UNDERSIGNED has distinctly marked the said location on the ground, so that it's surface boundaries may be readily traced, by six substantial posts at least 2" x 2" x 4'6", at each corner and end center, each so marked or inscribed as to indicate the intended location.

SAID CLAIM is situated in an Unknown Mining District, Yavapai County, State of Arizona, and is more particularly described as follows:

BEGINNING at the N.E. corner monument, which is located  
East 4200 ft. and North 5437 ft. from the Southwest  
Sec. Cor. of Sec. 31, T.9N., R.2E., G. & S.R.M; thence

1500 feet South to the S.E. corner; thence  
300 feet West to the South end center; thence  
300 feet West to the S.W. corner; thence  
1500 feet North to the N.W. corner: thence  
300 feet East to the North end center; thence  
300 feet East to the point and place of beginning.

Said claim is located in the:

NE¼ Sec 31 & SE¼ Sec. 30, T.9N., R.2E., G. & S.R.M.

DATED and POSTED on the ground this 1 day of February, 1999.

LOCATOR: AZCO Mining, Inc.  
2420 N. Huachuca Rd. Dr.  
Tucson, Arizona 85745

BY:   
Dietz and Associates, Agent

PHOENIX, ARIZONA  
1999 FEB 25 P 12:22  
RECEIVED  
B.L.M. AZ STATE OFFICE

A MC 351534



THE LODE CLAIMS OF  
**AZCO MINING, INC.**

2420 N. HUACHUCA DR.  
TUCSON, ARIZONA 85745

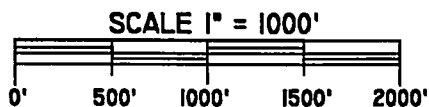
KNOWN AS  
**SPENCER 214-269**

X DENOTES LOCATION MONUMENT  
ALL CORNERS AND END CENTERS ARE  
2" X 2" X 4'6" WOOD POST OR BETTER

REV:020999D

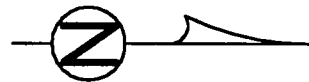
SITUATE IN  
SECS. 19,30 & 31, T.9N., R.2E., G.& S.R.M.  
YAVAPAI COUNTY ARIZONA

CHAIN AND COMPASS SURVEY BY  
**DIETZ AND ASSOCIATES**  
PHOENIX ARIZONA



KDM

ALL CLAIMS ARE 600' X 1500'  
UNLESS OTHERWISE NOTED.  
ALL LOCATION MONUMENTS ARE  
10' FROM THEIR RESPECTIVE END  
CENTERS UNLESS OTHERWISE  
NOTED



36

66  
64  
62  
60  
58  
T.9N  
T1E

FILE:spencer\_northfile\_01

R.1E.

R.2E.

56	x	227	x	226	x	241	240	x	255	254	x	269	x	268
55	x	225	x	224	x	239	238	x	253	252	x	267	x	266
54	x	223	x	222	x	237	236	x	251	250	x	265	x	264
53	x	221	x	220	x	235	234	x	249	248	x	263	x	262
48	x	219	x	218	x	233	232	x	247	246	x	261	x	260
46	x	217	x	216	x	231	230	x	245	244	x	259	x	258
44	x	215	x	214	x	229	228	x	243	242	x	257	x	256

RECEIVED  
B.L.M. AZ STATE  
OFFICE  
PHOENIX, ARIZONA  
12:22  
1999 FEB 25

785158 011 4

STATE OF ARIZONA            )  
  ) SS.  
COUNTY OF YAVAPAI        )

**NOTICE OF LOCATION OF MINING CLAIM  
(LODE)**

NOTICE IS HEREBY GIVEN THAT AZCO Mining, Inc., hereby claims the land hereinafter described as a Lode Mining Claim, under and pursuant to the laws of the United States of America and the State of Arizona, having discovered a lode, vein or deposit within the limits of this claim as hereinafter established.

THE NAME OF THE CLAIM is            **SPENCER 230**

THAT THE EXTENT of this claim is 1500 feet in length and 600 feet along the surface in width, claiming 300 feet on either side of the center line. The "location monument" at which a copy of this notice is posted, is on the center line 10 feet from the North end center; thence in length 1490 feet in a South direction and 10 feet in a North direction. The general course of the claim is North to South.

THE UNDERSIGNED has distinctly marked the said location on the ground, so that its surface boundaries may be readily traced, by six substantial posts at least 2" x 2" x 4'6", at each corner and end center, each so marked or inscribed as to indicate the intended location.

SAID CLAIM is situated in an Unknown Mining District, Yavapai County, State of Arizona, and is more particularly described as follows:


BEGINNING at the N.E. corner monument, which is located  
East 3600 ft. and North 6937 ft. from the Southwest  
Sec. Cor. of Sec. 31, T.9N., R.2E., G. & S.R.M; thence  
  
1500 feet South to the S.E. corner; thence  
300 feet West to the South end center; thence  
300 feet West to the S.W. corner; thence  
1500 feet North to the N.W. corner; thence  
300 feet East to the North end center; thence  
300 feet East to the point and place of beginning

Said claim is located in the:

SE¼ Sec. 30, T.9N., R.2E., G. & S.R.M.

DATED and POSTED on the ground this 2 day of February, 1999.

LOCATOR: AZCO Mining, Inc.  
2420 N. Huachuca Rd. Dr.  
Tucson, Arizona 85745

BY:   
Dietz and Associates, Agent

PHOENIX, ARIZONA  
1999 FEB 25 P 12:22  
RECEIVED  
B.L.M. AZ STATE OFFICE

A MC 351535



STATE OF ARIZONA )  
 ) SS.  
COUNTY OF YAVAPAI )

**NOTICE OF LOCATION OF MINING CLAIM  
(LODE)**

NOTICE IS HEREBY GIVEN THAT AZCO Mining, Inc., hereby claims the land hereinafter described as a Lode Mining Claim, under and pursuant to the laws of the United States of America and the State of Arizona, having discovered a lode, vein or deposit within the limits of this claim as hereinafter established.

THE NAME OF THE CLAIM is **SPENCER 231**

THAT THE EXTENT of this claim is 1500 feet in length and 600 feet along the surface in width, claiming 300 feet on either side of the center line. The "location monument" at which a copy of this notice is posted, is on the center line 10 feet from the South end center; thence in length 1490 feet in a North direction and 10 feet in a South direction. The general course of the claim is North to South.

THE UNDERSIGNED has distinctly marked the said location on the ground, so that it's surface boundaries may be readily traced, by six substantial posts at least 2" x 2" x 4'6", at each corner and end center, each so marked or inscribed as to indicate the intended location.

SAID CLAIM is situated in an Unknown Mining District, Yavapai County, State of Arizona, and is more particularly described as follows:

BEGINNING at the N.E. corner monument, which is located  
East 3600 ft. and North 5437 ft. from the Southwest  
Sec. Cor. of Sec. 31, T.9N., R.2E., G. & S.R.M; thence


1500 feet South to the S.E. corner; thence  
300 feet West to the South end center; thence  
300 feet West to the S.W. corner; thence  
1500 feet North to the N.W. corner: thence  
300 feet East to the North end center; thence  
300 feet East to the point and place of beginning.

Said claim is located in the:

NE¼ Sec 31 & SE¼ Sec. 30, T.9N., R.2E., G. & S.R.M.

DATED and POSTED on the ground this 1 day of February, 1999.

LOCATOR: AZCO Mining, Inc.  
2420 N. Huachuca ~~St.~~ Dr.  
Tucson, Arizona 85745

BY:   
Dietz and Associates, Agent

PHOENIX, ARIZONA  
1999 FEB 25 P 12: 22  
RECEIVED  
B.L.M. AZ STATE OFFICE

A H C 3 5 1 5 3 6

THE LODE CLAIMS OF  
**AZCO MINING, INC.**  
 2420 N. HUACHUCA DR.  
 TUCSON, ARIZONA 85745

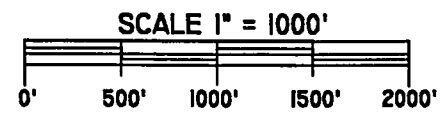
KNOWN AS  
**SPENCER 214-269**

X DENOTES LOCATION MONUMENT  
 ALL CORNERS AND END CENTERS ARE  
 2" X 2" X 4'6" WOOD POST OR BETTER

REV:020999D

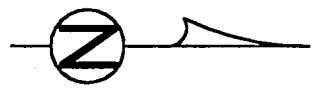
SITUATE IN  
 SECS. 19,30 & 31, T.9N., R.2E., G.& S.R.M.  
 YAVAPAI COUNTY ARIZONA

CHAIN AND COMPASS SURVEY BY  
**DIETZ AND ASSOCIATES**  
 PHOENIX ARIZONA



KDM

ALL CLAIMS ARE 600' X 1500'  
 UNLESS OTHERWISE NOTED.  
 ALL LOCATION MONUMENTS ARE  
 10' FROM THEIR RESPECTIVE END  
 CENTERS UNLESS OTHERWISE  
 NOTED



36

66  
 64  
 62  
 60  
 T.9N  
 58  
 TIE

FILE:spencer\_northfile\_01

56	x	227	x	226	x	241	240	x	x	255	R.2E.	254	x	x	269	x	268
57	x	225	x	224	x	239	238	x	x	253	252	x	x	267	x	266	
58	x	223	x	222	x	237	236	x	x	251	250	x	x	265	x	264	
59	x	221	x	220	x	235	234	x	x	249	248	x	x	263	x	262	
48	x	219	x	218	x	233	232	x	x	247	246	x	x	261	x	260	
46	x	217	x	216	x	231	230	x	x	245	244	x	x	259	x	258	
44	x	215	x	214	x	229	228	x	x	243	242	x	x	257	x	256	

RECEIVED  
 AZ STATE OFFICE  
 FEB 23 1991  
 PHOENIX, ARIZONA  
 P 12/22/07

351530

STATE OF ARIZONA )  
 ) SS.  
COUNTY OF YAVAPAI )

NOTICE OF LOCATION OF MINING CLAIM  
(LODE)

NOTICE IS HEREBY GIVEN THAT AZCO Mining, Inc., hereby claims the land hereinafter described as a Lode Mining Claim, under and pursuant to the laws of the United States of America and the State of Arizona, having discovered a lode, vein or deposit within the limits of this claim as hereinafter established.

THE NAME OF THE CLAIM is SPENCER 232

THAT THE EXTENT of this claim is 1500 feet in length and 600 feet along the surface in width, claiming 300 feet on either side of the center line. The "location monument" at which a copy of this notice is posted, is on the center line 10 feet from the North end center; thence in length 1490 feet in a South direction and 10 feet in a North direction. The general course of the claim is North to South.

THE UNDERSIGNED has distinctly marked the said location on the ground, so that its surface boundaries may be readily traced, by six substantial posts at least 2" x 2" x 4'6", at each corner and end center, each so marked or inscribed as to indicate the intended location.

SAID CLAIM is situated in an Unknown Mining District, Yavapai County, State of Arizona, and is more particularly described as follows:

BEGINNING at the N.E. corner monument, which is located  
East 3000 ft. and North 6937 ft. from the Southwest  
Sec. Cor. of Sec. 31, T.9N., R.2E., G. & S.R.M; thence


1500 feet South to the S.E. corner; thence  
300 feet West to the South end center; thence  
300 feet West to the S.W. corner; thence  
1500 feet North to the N.W. corner; thence  
300 feet East to the North end center; thence  
300 feet East to the point and place of beginning.

Said claim is located in the:

SE & SW $\frac{1}{4}$  Sec. 30, T.9N., R.2E., G. & S.R.M.

DATED and POSTED on the ground this 2 day of February, 1999.

LOCATOR: AZCO Mining, Inc.  
2420 N. Huachuca ~~Bl.~~ Dr.  
Tucson, Arizona 85745

BY:   
Dietz and Associates, Agent

PHOENIX, ARIZONA  
1999 FEB 25 P 12:22  
RECEIVED B.L.M. AZ STATE OFFICE

A MC 351537

THE LODE CLAIMS OF  
**AZCO MINING, INC.**

2420 N. HUACHUCA DR.  
 TUCSON, ARIZONA 85745

KNOWN AS  
**SPENCER 214-269**

X DENOTES LOCATION MONUMENT  
 ALL CORNERS AND END CENTERS ARE  
 2" X 2" X 4'6" WOOD POST OR BETTER

REV:020999D

SITUATE IN  
 SECS. 19,30 & 31, T.9N., R.2E., G.& S.R.M.  
 YAVAPAI COUNTY ARIZONA

CHAIN AND COMPASS SURVEY BY  
**DIETZ AND ASSOCIATES**  
 PHOENIX ARIZONA

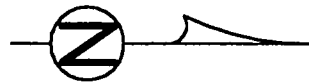
SCALE 1" = 1000'



KDM

ALL CLAIMS ARE 600' X 1500'  
 UNLESS OTHERWISE NOTED.  
 ALL LOCATION MONUMENTS ARE  
 10' FROM THEIR RESPECTIVE END  
 CENTERS UNLESS OTHERWISE  
 NOTED

36



66  
 64  
 62  
 60  
 58  
 T.9N  
 T1E

FILE:spencer\_northfile\_01

R.1E.

56	x	227	x	226	x	241		240	x	x	255	R.2E.	254	x	x	269	x	268
55	x	225	x	224	x	239		238	x	x	253		252	x	x	267	x	266
54	x	223	x	222	x	237		236	x	x	251		250	x	x	265	x	264
53	x	221	x	220	x	235	100'	234	x	x	249		248	x	x	263	x	262
48	x	219	x	218	x	233		232	x	x	247		246	x	x	261	x	260
46	x	217	x	216	x	231		230	x	x	245		244	x	x	259	x	258
44	x	215	x	214	x	229		228	x	x	243		242	x	x	257	x	256

RECEIVED  
 AZ STATE OFFICE  
 FEB 23 1993  
 PHOENIX, ARIZONA

351537 MC A



STATE OF ARIZONA )  
 ) SS.  
COUNTY OF YAVAPAI )

NOTICE OF LOCATION OF MINING CLAIM  
(LODE)

NOTICE IS HEREBY GIVEN THAT AZCO Mining, Inc., hereby claims the land hereinafter described as a Lode Mining Claim, under and pursuant to the laws of the United States of America and the State of Arizona, having discovered a lode, vein or deposit within the limits of this claim as hereinafter established.

THE NAME OF THE CLAIM is SPENCER 233

THAT THE EXTENT of this claim is 1500 feet in length and 600 feet along the surface in width, claiming 300 feet on either side of the center line. The "location monument" at which a copy of this notice is posted, is on the center line 10 feet from the South end center; thence in length 1490 feet in a North direction and 10 feet in a South direction. The general course of the claim is North to South.

THE UNDERSIGNED has distinctly marked the said location on the ground, so that it's surface boundaries may be readily traced, by six substantial posts at least 2" x 2" x 4'6", at each corner and end center, each so marked or inscribed as to indicate the intended location.

SAID CLAIM is situated in an Unknown Mining District, Yavapai County, State of Arizona, and is more particularly described as follows:

BEGINNING at the N.E. corner monument, which is located East 3000 ft. and North 5437 ft. from the Southwest Sec. Cor. of Sec. 31, T.9N., R.2E., G. & S.R.M; thence

- 1500 feet South to the S.E. corner; thence
- 300 feet West to the South end center; thence
- 300 feet West to the S.W. corner; thence
- 1500 feet North to the N.W. corner; thence
- 300 feet East to the North end center; thence
- 300 feet East to the point and place of beginning.

Said claim is located in the:

NE & NW<sup>1</sup>/<sub>4</sub> Sec 31 & SE & SW<sup>1</sup>/<sub>4</sub> Sec. 30, T.9N., R.2E., G. & S.R.M.

DATED and POSTED on the ground this 1 day of February, 1999.

LOCATOR: AZCO Mining, Inc.  
2420 N. Huachuca Rd. Dr.  
Tucson, Arizona 85745

BY:   
Dietz and Associates, Agent

PHOENIX, ARIZONA

1999 FEB 25 P 12:22

RECEIVED  
B.L.M. AZ STATE OFFICE

A  
M  
C  
3  
5  
1  
5  
3  
8

THE LODE CLAIMS OF  
**AZCO MINING, INC.**  
 2420 N. HUACHUCA DR.  
 TUCSON, ARIZONA 85745  
 KNOWN AS  
**SPENCER 214-269**

SITUATE IN  
 SECS. 19,30 & 31, T.9N., R.2E., G.& S.R.M.  
 YAVAPAI COUNTY ARIZONA

CHAIN AND COMPASS SURVEY BY  
**DIETZ AND ASSOCIATES**  
 PHOENIX ARIZONA

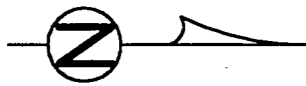


X DENOTES LOCATION MONUMENT  
 ALL CORNERS AND END CENTERS ARE  
 2" X 2" X 4'6" WOOD POST OR BETTER

REV:020999D

KDM

ALL CLAIMS ARE 600' X 1500'  
 UNLESS OTHERWISE NOTED.  
 ALL LOCATION MONUMENTS ARE  
 10' FROM THEIR RESPECTIVE END  
 CENTERS UNLESS OTHERWISE  
 NOTED



36

T.9N

R.2E

FILE:spencer\_northfile\_01

56	x	227	x	226	x	241	240	x	x	255	R.2E.	254	x	x	269	x	268
54	x	225	x	224	x	239	238	x	x	253	252	x	x	267	x	266	
52	x	223	x	222	x	237	236	x	x	251	250	x	x	265	x	264	
50	x	221	x	220	x	235	234	x	x	249	248	x	x	263	x	262	
48	x	219	x	218	x	233	232	x	x	247	246	x	x	261	x	260	
46	x	217	x	216	x	231	230	x	x	245	244	x	x	259	x	258	
44	x	215	x	214	x	229	228	x	x	243	242	x	x	257	x	256	

RECEIVED  
 U.S. DEPT. OF THE INTERIOR  
 BUREAU OF LAND MANAGEMENT  
 PHOENIX, ARIZONA  
 FEB 25 1999

MC 351 330

STATE OF ARIZONA )  
 ) SS.  
COUNTY OF YAVAPAI )

NOTICE OF LOCATION OF MINING CLAIM  
(LODE)

NOTICE IS HEREBY GIVEN THAT AZCO Mining, Inc., hereby claims the land hereinafter described as a Lode Mining Claim, under and pursuant to the laws of the United States of America and the State of Arizona, having discovered a lode, vein or deposit within the limits of this claim as hereinafter established.

THE NAME OF THE CLAIM is SPENCER 234

THAT THE EXTENT of this claim is 1500 feet in length and 600 feet along the surface in width, claiming 300 feet on either side of the center line. The "location monument" at which a copy of this notice is posted, is on the center line 10 feet from the North end center; thence in length 1490 feet in a South direction and 10 feet in a North direction. The general course of the claim is North to South.

THE UNDERSIGNED has distinctly marked the said location on the ground, so that its surface boundaries may be readily traced, by six substantial posts at least 2" x 2" x 4'6", at each corner and end center, each so marked or inscribed as to indicate the intended location.

SAID CLAIM is situated in an Unknown Mining District, Yavapai County, State of Arizona, and is more particularly described as follows:

BEGINNING at the N.E. corner monument, which is located East 2400 ft. and North 6937 ft. from the Southwest Sec. Cor. of Sec. 31, T.9N., R.2E., G. & S.R.M; thence

1500 feet South to the S.E. corner; thence  
300 feet West to the South end center; thence  
300 feet West to the S.W. corner; thence  
1500 feet North to the N.W. corner; thence  
300 feet East to the North end center; thence  
300 feet East to the point and place of beginning.

Said claim is located in the:

SW¼ Sec. 30, T.9N., R.2E., G. & S.R.M.

DATED and POSTED on the ground this 2 day of February, 1999.

LOCATOR: AZCO Mining, Inc.  
2420 N. Huachuca Rd. Dr.  
Tucson, Arizona 85745

BY:   
Dietz and Associates, Agent

PHOENIX, ARIZONA  
1999 FEB 25 P 12: 22  
RECEIVED  
B.L.M. AZ STATE OFFICE

A H C 3 5 1 5 3 9

THE LODE CLAIMS OF  
**AZCO MINING, INC.**

2420 N. HUACHUCA DR.  
TUCSON, ARIZONA 85745

KNOWN AS  
**SPENCER 214-269**

X DENOTES LOCATION MONUMENT  
ALL CORNERS AND END CENTERS ARE  
2" X 2" X 4'6" WOOD POST OR BETTER

REV1020999D

SITUATE IN  
SECS. 19,30 & 31, T.9N., R.2E., G.& S.R.M.  
YAVAPAI COUNTY ARIZONA

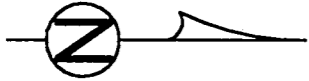
CHAIN AND COMPASS SURVEY BY  
**DIETZ AND ASSOCIATES**  
PHOENIX ARIZONA



KDM

ALL CLAIMS ARE 600' X 1500'  
UNLESS OTHERWISE NOTED.  
ALL LOCATION MONUMENTS ARE  
10' FROM THEIR RESPECTIVE END  
CENTERS UNLESS OTHERWISE  
NOTED

36



66  
64  
62  
60  
58

T.9N

R.IE.

FILE:spencer\_northfile\_01

56	x	227	x	226	x	241	240	x	x	255	R.2E.	254	x	x	269	x	268
54	x	225	x	224	x	239	238	x	x	253		252	x	x	267	x	266
52	x	223	x	222	x	237	236	x	x	251		250	x	x	265	x	264
50	x	221	x	220	x	235	234	x	x	249		248	x	x	263	x	262
48	x	219	x	218	x	233	232	x	x	247		246	x	x	261	x	260
46	x	217	x	216	x	231	230	x	x	245		244	x	x	259	x	258
44	x	215	x	214	x	229	228	x	x	243		242	x	x	257	x	256

RECEIVED  
AZ STATE OFFICE  
1999 FEB 25 P 12:22  
PHOENIX, ARIZONA

651539

STATE OF ARIZONA )  
 ) SS.  
COUNTY OF YAVAPAI )

**NOTICE OF LOCATION OF MINING CLAIM  
(LODE)**

NOTICE IS HEREBY GIVEN THAT AZCO Mining, Inc., hereby claims the land hereinafter described as a Lode Mining Claim, under and pursuant to the laws of the United States of America and the State of Arizona, having discovered a lode, vein or deposit within the limits of this claim as hereinafter established.

THE NAME OF THE CLAIM is **SPENCER 235**

THAT THE EXTENT of this claim is 1500 feet in length and 600 feet along the surface in width, claiming 300 feet on either side of the center line. The "location monument" at which a copy of this notice is posted, is on the center line 100 feet from the South end center; thence in length 1390 feet in a North direction and 100 feet in a South direction. The general course of the claim is North to South.

THE UNDERSIGNED has distinctly marked the said location on the ground, so that it's surface boundaries may be readily traced, by six substantial posts at least 2" x 2" x 4'6", at each corner and end center, each so marked or inscribed as to indicate the intended location.

SAID CLAIM is situated in an Unknown Mining District, Yavapai County, State of Arizona, and is more particularly described as follows:

BEGINNING at the N.E. corner monument, which is located East 2400 ft. and North 5437 ft. from the Southwest Sec. Cor. of Sec. 31, T.9N., R.2E., G. & S.R.M; thence

1500 feet South to the S.E. corner; thence  
300 feet West to the South end center; thence  
300 feet West to the S.W. corner; thence  
1500 feet North to the N.W. corner; thence  
300 feet East to the North end center; thence  
300 feet East to the point and place of beginning.

Said claim is located in the:

NW<sup>1</sup>/<sub>4</sub> Sec 31 & SW<sup>1</sup>/<sub>4</sub> Sec. 30, T.9N., R.2E., G. & S.R.M.

DATED and POSTED on the ground this 1 day of February, 1999.

LOCATOR: AZCO Mining, Inc.  
2420 N. Huachuca ~~Rd.~~ Dr.  
Tucson, Arizona 85745

BY:   
Dietz and Associates, Agent

PHOENIX, ARIZONA  
1999 FEB 25 P 4 22  
RECEIVED  
B.L.M. AZ STATE OFFICE

A MC 351540

THE LODE CLAIMS OF  
**AZCO MINING, INC.**

2420 N. HUACHUCA DR.  
 TUCSON, ARIZONA 85745

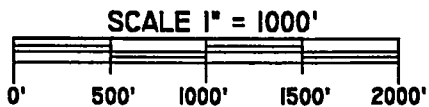
KNOWN AS  
**SPENCER 214-269**

X DENOTES LOCATION MONUMENT  
 ALL CORNERS AND END CENTERS ARE  
 2" X 2" X 4'6" WOOD POST OR BETTER

REV 020999D

SITUATE IN  
 SECS. 19, 30 & 31, T.9N., R.2E., G. & S.R.M.  
 YAVAPAI COUNTY ARIZONA

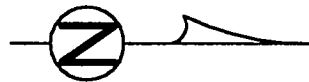
CHAIN AND COMPASS SURVEY BY  
**DIETZ AND ASSOCIATES**  
 PHOENIX ARIZONA



KDM

ALL CLAIMS ARE 600' X 1500'  
 UNLESS OTHERWISE NOTED.  
 ALL LOCATION MONUMENTS ARE  
 10' FROM THEIR RESPECTIVE END  
 CENTERS UNLESS OTHERWISE  
 NOTED

36



66  
 64  
 62  
 60  
 58  
 T.9N  
 T1E

FILE:spencer\_northfile\_01

56	x	227	x	226	x	241	240	x	x	255	R.2E.	254	x	x	269	x	268
55	x	225	x	224	x	239	238	x	x	253	252	x	x	267	x	266	
54	x	223	x	222	x	237	236	x	x	251	250	x	x	265	x	264	
53	x	221	x	220	x	235	234	x	x	249	248	x	x	263	x	262	
48	x	219	x	218	x	233	232	x	x	247	246	x	x	261	x	260	
46	x	217	x	216	x	231	230	x	x	245	244	x	x	259	x	258	
44	x	215	x	214	x	229	228	x	x	243	242	x	x	257	x	256	

RECEIVED  
 B.L.M. AZ STATE OFFICE  
 PHOENIX, ARIZONA  
 1999 FEB 25

045156 04.9

STATE OF ARIZONA )  
 ) SS.  
COUNTY OF YAVAPAI )

**NOTICE OF LOCATION OF MINING CLAIM  
(LODE)**

NOTICE IS HEREBY GIVEN THAT AZCO Mining, Inc., hereby claims the land hereinafter described as a Lode Mining Claim, under and pursuant to the laws of the United States of America and the State of Arizona, having discovered a lode, vein or deposit within the limits of this claim as hereinafter established.

THE NAME OF THE CLAIM is **SPENCER 236**

THAT THE EXTENT of this claim is 1500 feet in length and 600 feet along the surface in width, claiming 300 feet on either side of the center line. The "location monument" at which a copy of this notice is posted, is on the center line 10 feet from the North end center; thence in length 1490 feet in a South direction and 10 feet in a North direction. The general course of the claim is North to South.

THE UNDERSIGNED has distinctly marked the said location on the ground, so that its surface boundaries may be readily traced, by six substantial posts at least 2" x 2" x 4'6", at each corner and end center, each so marked or inscribed as to indicate the intended location.

SAID CLAIM is situated in an Unknown Mining District, Yavapai County, State of Arizona, and is more particularly described as follows:

BEGINNING at the N.E. corner monument, which is located  
East 1800 ft. and North 6937 ft. from the Southwest  
Sec. Cor. of Sec. 31, T.9N., R.2E., G. & S.R.M; thence

1500 feet South to the S.E. corner; thence  
300 feet West to the South end center; thence  
300 feet West to the S.W. corner; thence  
1500 feet North to the N.W. corner; thence  
300 feet East to the North end center; thence  
300 feet East to the point and place of beginning.

Said claim is located in the:

SW<sup>1</sup>/<sub>4</sub> & Lots 3 & 4 Sec. 30, T.9N., R.2E., G. & S.R.M.

DATED and POSTED on the ground this 2 day of February, 1999.

LOCATOR: AZCO Mining, Inc.  
2420 N. Huachuca ~~Bl.~~ Dr.  
Tucson, Arizona 85745

BY:   
Dietz and Associates, Agent

PHOENIX, ARIZONA  
1999 FEB 25 P 12: 23  
RECEIVED  
B.L.M. AZ STATE OFFICE

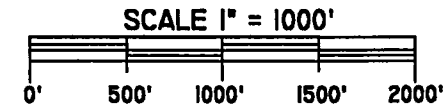
A MC 351541



THE LODE CLAIMS OF  
**AZCO MINING, INC.**  
 2420 N. HUACHUCA DR.  
 TUCSON, ARIZONA 85745  
 KNOWN AS  
**SPENCER 214-269**

SITUATE IN  
 SECS. 19,30 & 31, T.9N., R.2E., G.& S.R.M.  
 YAVAPAI COUNTY ARIZONA

CHAIN AND COMPASS SURVEY BY  
**DIETZ AND ASSOCIATES**  
 PHOENIX ARIZONA

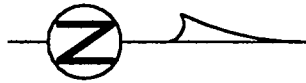


X DENOTES LOCATION MONUMENT  
 ALL CORNERS AND END CENTERS ARE  
 2" X 2" X 4'6" WOOD POST OR BETTER

REV:020999D

KDM

ALL CLAIMS ARE 600' X 1500'  
 UNLESS OTHERWISE NOTED.  
 ALL LOCATION MONUMENTS ARE  
 10' FROM THEIR RESPECTIVE END  
 CENTERS UNLESS OTHERWISE  
 NOTED



35

T.9N

R.1E

FILE:spencer\_northfile\_01

66
64
62
60
58

56	x	227	x	226	x	241	240	x	x	255	R.2E.	254	x	x	269	x	268
54	x	225	x	224	x	239	238	x	x	253	252	x	x	267	x	266	
52	x	223	x	222	x	237	236	x	x	251	250	x	x	265	x	264	
50	x	221	x	220	x	235	234	x	x	249	248	x	x	263	x	262	
48	x	219	x	218	x	233	232	x	x	247	246	x	x	261	x	260	
46	x	217	x	216	x	231	230	x	x	245	244	x	x	259	x	258	
44	x	215	x	214	x	229	228	x	x	243	242	x	x	257	x	256	

RECEIVED  
 B.L.M. AZ STATE OFFICE  
 PHOENIX, ARIZONA  
 FEB 25 1972

MAR 31 1972

STATE OF ARIZONA )  
 ) SS.  
COUNTY OF YAVAPAI )

**NOTICE OF LOCATION OF MINING CLAIM  
(LODE)**

NOTICE IS HEREBY GIVEN THAT AZCO Mining, Inc., hereby claims the land hereinafter described as a Lode Mining Claim, under and pursuant to the laws of the United States of America and the State of Arizona, having discovered a lode, vein or deposit within the limits of this claim as hereinafter established.

THE NAME OF THE CLAIM is **SPENCER 237**

THAT THE EXTENT of this claim is 1500 feet in length and 600 feet along the surface in width, claiming 300 feet on either side of the center line. The "location monument" at which a copy of this notice is posted, is on the center line 10 feet from the South end center; thence in length 1490 feet in a North direction and 10 feet in a South direction. The general course of the claim is North to South.

THE UNDERSIGNED has distinctly marked the said location on the ground, so that its surface boundaries may be readily traced, by six substantial posts at least 2" x 2" x 4'6", at each corner and end center, each so marked or inscribed as to indicate the intended location.

SAID CLAIM is situated in an Unknown Mining District, Yavapai County, State of Arizona, and is more particularly described as follows:

BEGINNING at the N.E. corner monument, which is located East 1800 ft. and North 5437 ft. from the Southwest Sec. Cor. of Sec. 31, T.9N., R.2E., G. & S.R.M; thence

1500 feet South to the S.E. corner; thence  
300 feet West to the South end center; thence  
300 feet West to the S.W. corner; thence  
1500 feet North to the N.W. corner; thence  
300 feet East to the North end center; thence  
300 feet East to the point and place of beginning.

Said claim is located in the:

NW<sup>1</sup>/<sub>4</sub> Sec 31 & Lots 1 & 2 & SW<sup>1</sup>/<sub>4</sub> & Lot 4 Sec. 30,  
T.9N., R.2E., G. & S.R.M.

DATED and POSTED on the ground this 2 day of February, 1999.

LOCATOR: AZCO Mining, Inc.  
2420 N. Huachuca Rd. Dr.  
Tucson, Arizona 85745

BY:   
Dietz and Associates, Agent

PHOENIX, ARIZONA  
1999 FEB 25 P 12:23  
RECEIVED  
B.L.M. AZ STATE OFFICE

A HC 351542

THE LODE CLAIMS OF  
**AZCO MINING, INC.**  
 2420 N. HUACHUCA DR.  
 TUCSON, ARIZONA 85745

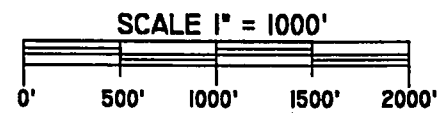
KNOWN AS  
**SPENCER 214-269**

X DENOTES LOCATION MONUMENT  
 ALL CORNERS AND END CENTERS ARE  
 2" X 2" X 4'6" WOOD POST OR BETTER

REV/020999D

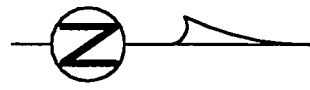
SITUATE IN  
 SECS. 19,30 & 31, T.9N., R.2E., G.& S.R.M.  
 YAVAPAI COUNTY ARIZONA

CHAIN AND COMPASS SURVEY BY  
**DIETZ AND ASSOCIATES**  
 PHOENIX ARIZONA



KDM

ALL CLAIMS ARE 600' X 1500'  
 UNLESS OTHERWISE NOTED.  
 ALL LOCATION MONUMENTS ARE  
 10' FROM THEIR RESPECTIVE END  
 CENTERS UNLESS OTHERWISE  
 NOTED



36

50  
 66  
 64  
 62  
 T.9N  
 60  
 58  
 T1E

FILE:spencer\_northfile\_01

R.1E.

56	x	227	x	226	x	241	240	x	x	255	R.2E.	254	x	x	269	x	268
54	x	225	x	224	x	239	238	x	x	253	252	x	x	267	x	266	
52	x	223	x	222	x	237	236	x	x	251	250	x	x	265	x	264	
50	x	221	x	220	x	235	234	x	x	249	248	x	x	263	x	262	
48	x	219	x	218	x	233	232	x	x	247	246	x	x	261	x	260	
46	x	217	x	216	x	231	230	x	x	245	244	x	x	259	x	258	
44	x	215	x	214	x	229	228	x	x	243	242	x	x	257	x	256	

RECEIVED  
 STATE OFFICE  
 B.L.M. 57  
 1999 FEB 25 P 12: 23  
 PHOENIX, ARIZONA

351542



THE LODE CLAIMS OF  
**AZCO MINING, INC.**

2420 N. HUACHUCA DR.  
TUCSON, ARIZONA 85745

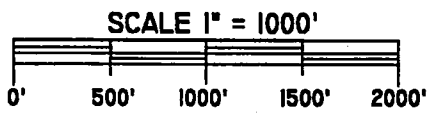
KNOWN AS  
**SPENCER 214-269**

X DENOTES LOCATION MONUMENT  
ALL CORNERS AND END CENTERS ARE  
2" X 2" X 4'6" WOOD POST OR BETTER

REV:020999D

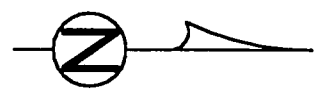
SITUATE IN  
SECS. 19,30 & 31, T.9N., R.2E., G.& S.R.M.  
YAVAPAI COUNTY ARIZONA

CHAIN AND COMPASS SURVEY BY  
**DIETZ AND ASSOCIATES**  
PHOENIX ARIZONA



KDM

ALL CLAIMS ARE 600' X 1500'  
UNLESS OTHERWISE NOTED.  
ALL LOCATION MONUMENTS ARE  
10' FROM THEIR RESPECTIVE END  
CENTERS UNLESS OTHERWISE  
NOTED



36

66  
64  
62  
60  
58  
T.9N  
T1E

FILE:spencer\_northfile\_01

R.1E.

56	x	227	x	226	x	241	240	x	x	255	R.2E.	254	x	x	269	x	268
54	x	225	x	224	x	239	238	x	x	253	252	x	x	267	x	266	
52	x	223	x	222	x	237	236	x	x	251	250	x	x	265	x	264	
50	x	221	x	220	x	235	234	x	x	249	248	x	x	263	x	262	
48	x	219	x	218	x	233	232	x	x	247	246	x	x	261	x	260	
46	x	217	x	216	x	231	230	x	x	245	244	x	x	259	x	258	
44	x	215	x	214	x	229	228	x	x	243	242	x	x	257	x	256	

RECEIVED  
BLM. ARIZONA  
OFFICE  
PHOENIX, ARIZONA  
FEB 25 1999 P 12:23

351543

STATE OF ARIZONA )  
 ) SS.  
COUNTY OF YAVAPAI )

NOTICE OF LOCATION OF MINING CLAIM  
(LODE)

NOTICE IS HEREBY GIVEN THAT AZCO Mining, Inc., hereby claims the land hereinafter described as a Lode Mining Claim, under and pursuant to the laws of the United States of America and the State of Arizona, having discovered a lode, vein or deposit within the limits of this claim as hereinafter established.

THE NAME OF THE CLAIM is SPENCER 239

THAT THE EXTENT of this claim is 1500 feet in length and 600 feet along the surface in width, claiming 300 feet on either side of the center line. The "location monument" at which a copy of this notice is posted, is on the center line 10 feet from the South end center; thence in length 1490 feet in a North direction and 10 feet in a South direction. The general course of the claim is North to South.

THE UNDERSIGNED has distinctly marked the said location on the ground, so that its surface boundaries may be readily traced, by six substantial posts at least 2" x 2" x 4'6", at each corner and end center, each so marked or inscribed as to indicate the intended location.

SAID CLAIM is situated in an Unknown Mining District, Yavapai County, State of Arizona, and is more particularly described as follows:

BEGINNING at the N.E. corner monument, which is located  
East 1200 ft. and North 5437 ft. from the Southwest  
Sec. Cor. of Sec. 31, T.9N., R.2E., G. & S.R.M; thence

1500 feet South to the S.E. corner; thence  
300 feet West to the South end center; thence  
300 feet West to the S.W. corner; thence  
1500 feet North to the N.W. corner: thence  
300 feet East to the North end center; thence  
300 feet East to the point and place of beginning.

Said claim is located in the:

NW¼ Sec 31 & Lots 1 & 2 & SW¼ & Lot 4 Sec. 30,  
T.9N., R.2E., G. & S.R.M.

DATED and POSTED on the ground this 2 day of February, 1999.

LOCATOR: AZCO Mining, Inc.  
2420 N. Huachuca Blvd.  
Tucson, Arizona 85745

BY:   
Dietz and Associates, Agent

PHOENIX, ARIZONA  
1999 FEB 25 P 12:23  
RECEIVED  
B.L.M. AZ STATE OFFICE

A  
H  
C  
3  
5  
1  
5  
4  
4

THE LODE CLAIMS OF  
**AZCO MINING, INC.**

2420 N. HUACHUCA DR.  
TUCSON, ARIZONA 85745

KNOWN AS  
**SPENCER 214-269**

X DENOTES LOCATION MONUMENT  
ALL CORNERS AND END CENTERS ARE  
2" X 2" X 4'6" WOOD POST OR BETTER

REV:020999D

SITUATE IN  
SECS. 19,30 & 31, T.9N., R.2E., G.& S.R.M.  
YAVAPAI COUNTY ARIZONA

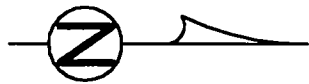
CHAIN AND COMPASS SURVEY BY  
**DIETZ AND ASSOCIATES**  
PHOENIX ARIZONA



KDM

ALL CLAIMS ARE 600' X 1500'  
UNLESS OTHERWISE NOTED.  
ALL LOCATION MONUMENTS ARE  
10' FROM THEIR RESPECTIVE END  
CENTERS UNLESS OTHERWISE  
NOTED

36



66  
64  
62  
60  
58  
T.9N  
56  
54  
52  
50  
48  
46  
44

FILE:spencer\_northfile\_01

R.1E.

56	x	227	x	226	x	241		240	x	x	255	R.2E.	254	x	x	269	x	268
54	x	225	x	224	x	239		238	x	x	253		252	x	x	267	x	266
52	x	223	x	222	x	237		236	x	x	251		250	x	x	265	x	264
50	x	221	x	220	x	235	100'	234	x	x	249		248	x	x	263	x	262
48	x	219	x	218	x	233		232	x	x	247		246	x	x	261	x	260
46	x	217	x	216	x	231		230	x	x	245		244	x	x	259	x	258
44	x	215	x	214	x	229		228	x	x	243		242	x	x	257	x	256

RECEIVED  
M. STATE OFFICE  
1998 FEB 25  
PHOENIX, ARIZONA



STATE OF ARIZONA )  
 ) SS.  
COUNTY OF YAVAPAI )

**NOTICE OF LOCATION OF MINING CLAIM  
(LODE)**

NOTICE IS HEREBY GIVEN THAT AZCO Mining, Inc., hereby claims the land hereinafter described as a Lode Mining Claim, under and pursuant to the laws of the United States of America and the State of Arizona, having discovered a lode, vein or deposit within the limits of this claim as hereinafter established.

THE NAME OF THE CLAIM is **SPENCER 240**

THAT THE EXTENT of this claim is 1500 feet in length and 600 feet along the surface in width, claiming 300 feet on either side of the center line. The "location monument" at which a copy of this notice is posted, is on the center line 10 feet from the North end center; thence in length 1490 feet in a South direction and 10 feet in a North direction. The general course of the claim is North to South.

THE UNDERSIGNED has distinctly marked the said location on the ground, so that its surface boundaries may be readily traced, by six substantial posts at least 2" x 2" x 4'6", at each corner and end center, each so marked or inscribed as to indicate the intended location.

SAID CLAIM is situated in an Unknown Mining District, Yavapai County, State of Arizona, and is more particularly described as follows:


BEGINNING at the N.E. corner monument, which is located  
East 600 ft. and North 6937 ft. from the Southwest  
Sec. Cor. of Sec. 31, T.9N., R.2E., G. & S.R.M; thence  
  
1500 feet South to the S.E. corner; thence  
300 feet West to the South end center; thence  
300 feet West to the S.W. corner; thence  
1500 feet North to the N.W. corner; thence  
300 feet East to the North end center; thence  
300 feet East to the point and place of beginning.

Said claim is located in the:

SW<sup>1</sup>/<sub>4</sub> & Lots 3 & 4 Sec. 30, T.9N., R.2E., G. & S.R.M.

DATED and POSTED on the ground this 2 day of February, 1999.

LOCATOR: AZCO Mining, Inc.  
2420 N. Huachuca Rd. Dr.  
Tucson, Arizona 85745

BY:   
Dietz and Associates, Agent

PHOENIX, ARIZONA  
1999 FEB 25 P 12:23  
RECEIVED  
B.L.M. AZ STATE OFFICE

A MC 351545

THE LODE CLAIMS OF  
**AZCO MINING, INC.**

2420 N. HUACHUCA DR.  
 TUCSON, ARIZONA 85745

KNOWN AS  
**SPENCER 214-269**

X DENOTES LOCATION MONUMENT  
 ALL CORNERS AND END CENTERS ARE  
 2" X 2" X 4'6" WOOD POST OR BETTER

REV 020999D

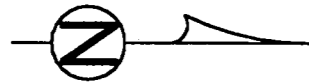
SITUATE IN  
 SECS. 19, 30 & 31, T.9N., R.2E., G. & S.R.M.  
 YAVAPAI COUNTY ARIZONA

CHAIN AND COMPASS SURVEY BY  
**DIETZ AND ASSOCIATES**  
 PHOENIX ARIZONA



KDM

ALL CLAIMS ARE 600' X 1500'  
 UNLESS OTHERWISE NOTED.  
 ALL LOCATION MONUMENTS ARE  
 10' FROM THEIR RESPECTIVE END  
 CENTERS UNLESS OTHERWISE  
 NOTED



36

66  
 64  
 62  
 60  
 58  
 T.9N  
 T1E

FILE:spencer\_northfile\_01

R.1E.

56	x	227	x	226	x	241	240	x	x	255	R.2E.	254	x	x	269	x	268
54	x	225	x	224	x	239	238	x	x	253		252	x	x	267	x	266
52	x	223	x	222	x	237	236	x	x	251		250	x	x	265	x	264
50	x	221	x	220	x	235	234	x	x	249		248	x	x	263	x	262
48	x	219	x	218	x	233	232	x	x	247		246	x	x	261	x	260
46	x	217	x	216	x	231	230	x	x	245		244	x	x	259	x	258
44	x	215	x	214	x	229	228	x	x	243		242	x	x	257	x	256

RECEIVED  
 B.L.M. AZ STATE OFFICE  
 1999 FEB 25 P 12:23  
 PHOENIX, ARIZONA

246156 311 M

STATE OF ARIZONA )  
 ) SS.  
COUNTY OF YAVAPAI )

**NOTICE OF LOCATION OF MINING CLAIM  
(LODE)**

NOTICE IS HEREBY GIVEN THAT AZCO Mining, Inc., hereby claims the land hereinafter described as a Lode Mining Claim, under and pursuant to the laws of the United States of America and the State of Arizona, having discovered a lode, vein or deposit within the limits of this claim as hereinafter established.

THE NAME OF THE CLAIM is **SPENCER 241**

THAT THE EXTENT of this claim is 1500 feet in length and 600 feet along the surface in width, claiming 300 feet on either side of the center line. The "location monument" at which a copy of this notice is posted, is on the center line 10 feet from the South end center; thence in length 1490 feet in a North direction and 10 feet in a South direction. The general course of the claim is North to South.

THE UNDERSIGNED has distinctly marked the said location on the ground, so that it's surface boundaries may be readily traced, by six substantial posts at least 2" x 2" x 4'6", at each corner and end center, each so marked or inscribed as to indicate the intended location.

SAID CLAIM is situated in an Unknown Mining District, Yavapai County, State of Arizona, and is more particularly described as follows:

BEGINNING at the N.E. corner monument, which is located  
East 600 ft. and North 5437 ft. from the Southwest  
Sec. Cor. of Sec. 31, T.9N., R.2E., G. & S.R.M; thence

1500 feet South to the S.E. corner; thence  
300 feet West to the South end center; thence  
300 feet West to the S.W. corner; thence  
1500 feet North to the N.W. corner; thence  
300 feet East to the North end center; thence  
300 feet East to the point and place of beginning.

Said claim is located in the:

NW¼ Sec 31 & Lots 1 & 2 & SW¼ & Lot 4 Sec. 30,  
T.9N., R.2E., G. & S.R.M.

DATED and POSTED on the ground this 2 day of February, 1999.

LOCATOR: AZCO Mining, Inc.  
2420 N. Huachuca Rd. Dr.  
Tucson, Arizona 85745

BY:   
Dietz and Associates, Agent

PHOENIX, ARIZONA  
1999 FEB 25 P 12:23  
RECEIVED B.L.M. AZ STATE OFFICE

A HC 351546

THE LODE CLAIMS OF  
**AZCO MINING, INC.**

2420 N. HUACHUCA DR.  
TUCSON, ARIZONA 85745

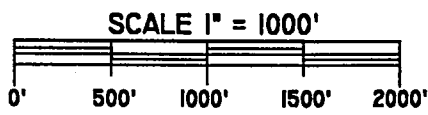
KNOWN AS  
**SPENCER 214-269**

X DENOTES LOCATION MONUMENT  
ALL CORNERS AND END CENTERS ARE  
2" X 2" X 4'6" WOOD POST OR BETTER

REV1020999D

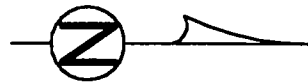
SITUATE IN  
SECS. 19,30 & 31, T.9N., R.2E., G.& S.R.M.  
YAVAPAI COUNTY ARIZONA

CHAIN AND COMPASS SURVEY BY  
**DIETZ AND ASSOCIATES**  
PHOENIX ARIZONA



KDM

ALL CLAIMS ARE 600' X 1500'  
UNLESS OTHERWISE NOTED.  
ALL LOCATION MONUMENTS ARE  
10' FROM THEIR RESPECTIVE END  
CENTERS UNLESS OTHERWISE  
NOTED



36

66  
64  
62  
60  
58  
T.9N  
T1E

FILE:spencer\_northfile\_01

56	x	227	x	226	x	241	240	x	x	255	R.2E.	254	x	x	269	x	268
55	x	225	x	224	x	239	238	x	x	253		252	x	x	267	x	266
54	x	223	x	222	x	237	236	x	x	251		250	x	x	265	x	264
53	x	221	x	220	x	235	234	x	x	249		248	x	x	263	x	262
48	x	219	x	218	x	233	232	x	x	247		246	x	x	261	x	260
46	x	217	x	216	x	231	230	x	x	245		244	x	x	259	x	258
44	x	215	x	214	x	229	228	x	x	243		242	x	x	257	x	256

RECEIVED  
AZ STATE OFFICE  
PHOENIX, ARIZONA  
FEB 25 1999

214-269

STATE OF ARIZONA            )  
  ) SS.  
COUNTY OF YAVAPAI        )

**NOTICE OF LOCATION OF MINING CLAIM  
(LODE)**

NOTICE IS HEREBY GIVEN THAT AZCO Mining, Inc., hereby claims the land hereinafter described as a Lode Mining Claim, under and pursuant to the laws of the United States of America and the State of Arizona, having discovered a lode, vein or deposit within the limits of this claim as hereinafter established.

THE NAME OF THE CLAIM is            **SPENCER 242**

THAT THE EXTENT of this claim is 1500 feet in length and 600 feet along the surface in width, claiming 300 feet on either side of the center line. The "location monument" at which a copy of this notice is posted, is on the center line 10 feet from the North end center; thence in length 1490 feet in a South direction and 10 feet in a North direction. The general course of the claim is North to South.

THE UNDERSIGNED has distinctly marked the said location on the ground, so that its surface boundaries may be readily traced, by six substantial posts at least 2" x 2" x 4'6", at each corner and end center, each so marked or inscribed as to indicate the intended location.

SAID CLAIM is situated in an Unknown Mining District, Yavapai County, State of Arizona, and is more particularly described as follows:

BEGINNING at the N.E. corner monument, which is located  
East 4200 ft. and North 9937 ft. from the Southwest  
Sec. Cor. of Sec. 31, T.9N., R.2E., G. & S.R.M; thence

1500 feet South to the S.E. corner; thence  
300 feet West to the South end center; thence  
300 feet West to the S.W. corner; thence  
1500 feet North to the N.W. corner; thence  
300 feet East to the North end center; thence  
300 feet East to the point and place of beginning.

Said claim is located in the:

NE¼ Sec. 30, T.9N., R.2E., G. & S.R.M.

DATED and POSTED on the ground this 3 day of February, 1999.

LOCATOR: AZCO Mining, Inc.  
2420 N. Huachuca ~~Bl. Dr.~~  
Tucson, Arizona 85745

BY:   
Dietz and Associates, Agent

PHOENIX, ARIZONA  
1999 FEB 25 P 4 23  
RECEIVED  
B.L.M. AZ STATE OFFICE

A MC 351547

THE LODE CLAIMS OF  
**AZCO MINING, INC.**

2420 N. HUACHUCA DR.  
TUCSON, ARIZONA 85745

KNOWN AS  
**SPENCER 214-269**

X DENOTES LOCATION MONUMENT  
ALL CORNERS AND END CENTERS ARE  
2" X 2" X 4'6" WOOD POST OR BETTER

REV/020999D

SITUATE IN  
SECS. 19,30 & 31, T.9N., R.2E., G.& S.R.M.  
YAVAPAI COUNTY ARIZONA

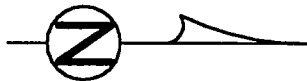
CHAIN AND COMPASS SURVEY BY  
**DIETZ AND ASSOCIATES**  
PHOENIX ARIZONA

SCALE 1" = 1000'



KDM

ALL CLAIMS ARE 600' X 1500'  
UNLESS OTHERWISE NOTED.  
ALL LOCATION MONUMENTS ARE  
10' FROM THEIR RESPECTIVE END  
CENTERS UNLESS OTHERWISE  
NOTED



36

T.9N

66

64

62

60

58

TIE

57

56

55

50

48

46

44

RECEIVED B.L.M. AZ STATE OFFICE PHOENIX ARIZONA MAY 25 1999 P-12-237	x	227	x	226	x	241		240	x	x	255	R.2E.	254	x	x	269	x	268
		225	x	224	x	239		238	x	x	253		252	x	x	267	x	266
		223	x	222	x	237		236	x	x	251		250	x	x	265	x	264
		221	x	220	x	235	100'	234	x	x	249		248	x	x	263	x	262
		219	x	218	x	233		232	x	x	247		246	x	x	261	x	260
		217	x	216	x	231		230	x	x	245		244	x	x	259	x	258
		215	x	214	x	229		228	x	x	243		242	x	x	257	x	256

FILEspencer\_northfile\_01

35 547

STATE OF ARIZONA )  
 ) SS.  
COUNTY OF YAVAPAI )

NOTICE OF LOCATION OF MINING CLAIM  
(LODE)

NOTICE IS HEREBY GIVEN THAT AZCO Mining, Inc., hereby claims the land hereinafter described as a Lode Mining Claim, under and pursuant to the laws of the United States of America and the State of Arizona, having discovered a lode, vein or deposit within the limits of this claim as hereinafter established.

THE NAME OF THE CLAIM is SPENCER 243

THAT THE EXTENT of this claim is 1500 feet in length and 600 feet along the surface in width, claiming 300 feet on either side of the center line. The "location monument" at which a copy of this notice is posted, is on the center line 10 feet from the South end center; thence in length 1490 feet in a North direction and 10 feet in a South direction. The general course of the claim is North to South.

THE UNDERSIGNED has distinctly marked the said location on the ground, so that it's surface boundaries may be readily traced, by six substantial posts at least 2" x 2" x 4'6", at each corner and end center, each so marked or inscribed as to indicate the intended location.

SAID CLAIM is situated in an Unknown Mining District, Yavapai County, State of Arizona, and is more particularly described as follows:

BEGINNING at the N.E. corner monument, which is located  
East 4200 ft. and North 8437 ft. from the Southwest  
Sec. Cor. of Sec. 31, T.9N., R.2E., G. & S.R.M; thence

1500 feet South to the S.E. corner; thence  
300 feet West to the South end center; thence  
300 feet West to the S.W. corner; thence  
1500 feet North to the N.W. corner; thence  
300 feet East to the North end center; thence  
300 feet East to the point and place of beginning.

Said claim is located in the:

NE & SE $\frac{1}{4}$  Sec. 30, T.9N., R.2E., G. & S.R.M.

DATED and POSTED on the ground this 2 day of February, 1999.

BY: \_\_\_\_\_

Dietz and Associates, Agent

LOCATOR: AZCO Mining, Inc.  
2420 N. Huachuca Rd. Dr.  
Tucson, Arizona 85745

PHOENIX, ARIZONA

1999 FEB 25 P 12:23

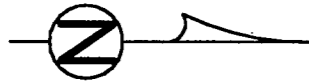
RECEIVED  
B.L.M. AZ STATE OFFICE

A HC 351548



58  
66  
64  
62  
60  
T.9N  
58  
56  
54  
52  
50  
48  
46  
44

ALL CLAIMS ARE 600' X 1500'  
UNLESS OTHERWISE NOTED.  
ALL LOCATION MONUMENTS ARE  
10' FROM THEIR RESPECTIVE END  
CENTERS UNLESS OTHERWISE  
NOTED



36

THE LODE CLAIMS OF  
**AZCO MINING, INC.**  
2420 N. HUACHUCA DR.  
TUCSON, ARIZONA 85745  
KNOWN AS  
**SPENCER 214-269**

SITUATE IN  
SECS. 19,30 & 31, T.9N., R.2E., G.& S.R.M.  
YAVAPAI COUNTY ARIZONA

CHAIN AND COMPASS SURVEY BY  
**DIETZ AND ASSOCIATES**  
PHOENIX ARIZONA

SCALE 1" = 1000'

0' 500' 1000' 1500' 2000'

KDM

REV:020999D

X DENOTES LOCATION MONUMENT  
ALL CORNERS AND END CENTERS ARE  
2" X 2" X 4'6" WOOD POST OR BETTER

RECEIVED  
STATE OFFICE  
1999 FEB 25 4 12-23  
PHOENIX, ARIZONA

56	x	227	x	226	x	241		240	x	x	255	R.2E.	254	x	x	269	x	268
54	x	225	x	224	x	239		238	x	x	253		252	x	x	267	x	266
52	x	223	x	222	x	237		236	x	x	251		250	x	x	265	x	264
50	x	221	x	220	x	235	100'	234	x	x	249		248	x	x	263	x	262
48	x	219	x	218	x	233		232	x	x	247		246	x	x	261	x	260
46	x	217	x	216	x	231		230	x	x	245		244	x	x	259	x	258
44	x	215	x	214	x	229		228	x	x	243		242	x	x	257	x	256

R.1E.

FILE:spencer\_northfile\_01

040108 00 0

STATE OF ARIZONA            )  
  ) SS.  
COUNTY OF YAVAPAI        )

**NOTICE OF LOCATION OF MINING CLAIM  
(LODE)**

NOTICE IS HEREBY GIVEN THAT AZCO Mining, Inc., hereby claims the land hereinafter described as a Lode Mining Claim, under and pursuant to the laws of the United States of America and the State of Arizona, having discovered a lode, vein or deposit within the limits of this claim as hereinafter established.

THE NAME OF THE CLAIM is            **SPENCER 244**

THAT THE EXTENT of this claim is 1500 feet in length and 600 feet along the surface in width, claiming 300 feet on either side of the center line. The "location monument" at which a copy of this notice is posted, is on the center line 10 feet from the North end center; thence in length 1490 feet in a South direction and 10 feet in a North direction. The general course of the claim is North to South.

THE UNDERSIGNED has distinctly marked the said location on the ground, so that its surface boundaries may be readily traced, by six substantial posts at least 2" x 2" x 4'6", at each corner and end center, each so marked or inscribed as to indicate the intended location.

SAID CLAIM is situated in an Unknown Mining District, Yavapai County, State of Arizona, and is more particularly described as follows:

BEGINNING at the N.E. corner monument, which is located  
East 3600 ft. and North 9937 ft. from the Southwest  
Sec. Cor. of Sec. 31, T.9N., R.2E., G. & S.R.M; thence


1500 feet South to the S.E. corner; thence  
300 feet West to the South end center; thence  
300 feet West to the S.W. corner; thence  
1500 feet North to the N.W. corner; thence  
300 feet East to the North end center; thence  
300 feet East to the point and place of beginning.

Said claim is located in the:

NE¼ Sec. 30, T.9N., R.2E., G. & S.R.M.

DATED and POSTED on the ground this 3 day of February, 1999.

LOCATOR: AZCO Mining, Inc.  
2420 N. Huachuca Rd. Dr  
Tucson, Arizona 85745

BY:   
Dietz and Associates, Agent

PHOENIX, ARIZONA  
1999 FEB 25 P 4 23  
RECEIVED  
B.L.M. AZ STATE OFFICE

A MC 351549

THE LODE CLAIMS OF  
**AZCO MINING, INC.**  
 2420 N. HUACHUCA DR.  
 TUCSON, ARIZONA 85745

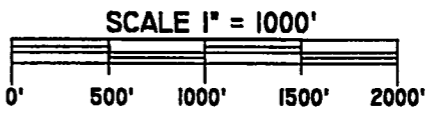
KNOWN AS  
**SPENCER 214-269**

X DENOTES LOCATION MONUMENT  
 ALL CORNERS AND END CENTERS ARE  
 2" X 2" X 4'6" WOOD POST OR BETTER

REV:020999D

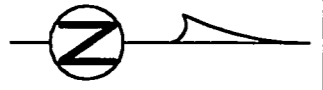
SITUATE IN  
 SECS. 19,30 & 31, T.9N., R.2E., G.& S.R.M.  
 YAVAPAI COUNTY ARIZONA

CHAIN AND COMPASS SURVEY BY  
**DIETZ AND ASSOCIATES**  
 PHOENIX ARIZONA



KDM

ALL CLAIMS ARE 600' X 1500'  
 UNLESS OTHERWISE NOTED.  
 ALL LOCATION MONUMENTS ARE  
 10' FROM THEIR RESPECTIVE END  
 CENTERS UNLESS OTHERWISE  
 NOTED



36

66  
 64  
 62  
 60  
 58  
 T.9N  
 T1E

FILE:spencer\_northfile\_01

R.1E.

57	x	227	x	226	x	241		240	x	x	255	R.2E.	254	x	x	269	x	268
56		225	x	224	x	239		238	x	x	253		252	x	x	267	x	266
55		223	x	222	x	237		236	x	x	251		250	x	x	265	x	264
50	x	221	x	220	x	235	100'	234	x	x	249		248	x	x	263	x	262
48	x	219	x	218	x	233		232	x	x	247		246	x	x	261	x	260
46	x	217	x	216	x	231		230	x	x	245		244	x	x	259	x	258
44	x	215	x	214	x	229		228	x	x	243		242	x	x	257	x	256

RECEIVED  
 B.L.M. AZ STATE OFFICE  
 PHOENIX, ARIZONA  
 1999 FEB 25 P 2:23

046158 24

STATE OF ARIZONA )  
 ) SS.  
COUNTY OF YAVAPAI )

**NOTICE OF LOCATION OF MINING CLAIM  
(LODE)**

NOTICE IS HEREBY GIVEN THAT AZCO Mining, Inc., hereby claims the land hereinafter described as a Lode Mining Claim, under and pursuant to the laws of the United States of America and the State of Arizona, having discovered a lode, vein or deposit within the limits of this claim as hereinafter established.

THE NAME OF THE CLAIM is **SPENCER 245**

THAT THE EXTENT of this claim is 1500 feet in length and 600 feet along the surface in width, claiming 300 feet on either side of the center line. The "location monument" at which a copy of this notice is posted, is on the center line 10 feet from the South end center; thence in length 1490 feet in a North direction and 10 feet in a South direction. The general course of the claim is North to South.

THE UNDERSIGNED has distinctly marked the said location on the ground, so that it's surface boundaries may be readily traced, by six substantial posts at least 2" x 2" x 4'6", at each corner and end center, each so marked or inscribed as to indicate the intended location.

SAID CLAIM is situated in an Unknown Mining District, Yavapai County, State of Arizona, and is more particularly described as follows:

BEGINNING at the N.E. corner monument, which is located  
East 3600 ft. and North 8437 ft. from the Southwest  
Sec. Cor. of Sec. 31, T.9N., R.2E., G. & S.R.M; thence

1500 feet South to the S.E. corner; thence  
300 feet West to the South end center; thence  
300 feet West to the S.W. corner; thence  
1500 feet North to the N.W. corner; thence  
300 feet East to the North end center; thence  
300 feet East to the point and place of beginning.

Said claim is located in the:

NE & SE $\frac{1}{4}$  Sec. 30, T.9N., R.2E., G. & S.R.M.

DATED and POSTED on the ground this 2 day of February, 1999.

LOCATOR: AZCO Mining, Inc.  
2420 N. Huachuca ~~Bl.~~ Dr.  
Tucson, Arizona 85745

BY: \_\_\_\_\_

Dietz and Associates, Agent

PHOENIX, ARIZONA  
1999 FEB 25 P 12: 23  
RECEIVED  
B.L.M. AZ STATE OFFICE

A MC 351550

THE LODE CLAIMS OF  
**AZCO MINING, INC.**  
 2420 N. HUACHUCA DR.  
 TUCSON, ARIZONA 85745

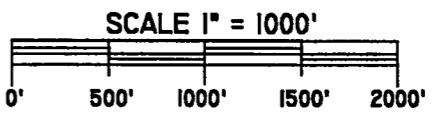
KNOWN AS  
**SPENCER 214-269**

X DENOTES LOCATION MONUMENT  
 ALL CORNERS AND END CENTERS ARE  
 2" X 2" X 4'6" WOOD POST OR BETTER

REV/020999D

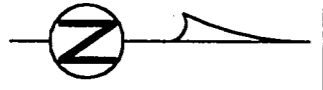
SITUATE IN  
 SECS. 19,30 & 31, T.9N., R.2E., G.& S.R.M.  
 YAVAPAI COUNTY ARIZONA

CHAIN AND COMPASS SURVEY BY  
**DIETZ AND ASSOCIATES**  
 PHOENIX ARIZONA



KDM

ALL CLAIMS ARE 600' X 1500'  
 UNLESS OTHERWISE NOTED.  
 ALL LOCATION MONUMENTS ARE  
 10' FROM THEIR RESPECTIVE END  
 CENTERS UNLESS OTHERWISE  
 NOTED



36

T.9N

R.2E

FILE:spencer\_northfile\_01

R.I.E.

56	x	227	x	226	x	241	240	x	x	255	R.2E.	254	x	x	269	x	268
54	x	225	x	224	x	239	238	x	x	253		252	x	x	267	x	266
52	x	223	x	222	x	237	236	x	x	251		250	x	x	265	x	264
50	x	221	x	220	x	235	234	x	x	249		248	x	x	263	x	262
48	x	219	x	218	x	233	232	x	x	247		246	x	x	261	x	260
46	x	217	x	216	x	231	230	x	x	245		244	x	x	259	x	258
44	x	215	x	214	x	229	228	x	x	243		242	x	x	257	x	256

RECEIVED  
 B.L.M. AZ STATE OFFICE  
 1999 FEB 25 P 12:23  
 PHOENIX, ARIZONA

05 01 50

STATE OF ARIZONA            )  
  ) SS.  
COUNTY OF YAVAPAI        )

**NOTICE OF LOCATION OF MINING CLAIM  
(LODE)**

NOTICE IS HEREBY GIVEN THAT AZCO Mining, Inc., hereby claims the land hereinafter described as a Lode Mining Claim, under and pursuant to the laws of the United States of America and the State of Arizona, having discovered a lode, vein or deposit within the limits of this claim as hereinafter established.

**THE NAME OF THE CLAIM is            SPENCER 246**

THAT THE EXTENT of this claim is 1500 feet in length and 600 feet along the surface in width, claiming 300 feet on either side of the center line. The "location monument" at which a copy of this notice is posted, is on the center line 10 feet from the North end center; thence in length 1490 feet in a South direction and 10 feet in a North direction. The general course of the claim is North to South.

THE UNDERSIGNED has distinctly marked the said location on the ground, so that it's surface boundaries may be readily traced, by six substantial posts at least 2" x 2" x 4'6", at each corner and end center, each so marked or inscribed as to indicate the intended location.

SAID CLAIM is situated in an Unknown Mining District, Yavapai County, State of Arizona, and is more particularly described as follows:

BEGINNING at the N.E. corner monument, which is located  
East 3000 ft. and North 9937 ft. from the Southwest  
Sec. Cor. of Sec. 31, T.9N., R.2E., G. & S.R.M; thence

1500 feet South to the S.E. corner; thence  
300 feet West to the South end center; thence  
300 feet West to the S.W. corner; thence  
1500 feet North to the N.W. corner; thence  
300 feet East to the North end center; thence  
300 feet East to the point and place of beginning.

Said claim is located in the:

NE & NW¼ Sec. 30, T.9N., R.2E., G. & S.R.M.

DATED and POSTED on the ground this 3 day of February, 1999.

LOCATOR: AZCO Mining, Inc.  
2420 N. Huachuca Rd. Dr.  
Tucson, Arizona 85745

BY:   
Dietz and Associates, Agent

PHOENIX, ARIZONA

1999 FEB 25 P 12: 23

RECEIVED  
B.L.M. AZ STATE OFFICE

A HC 351551

THE LODE CLAIMS OF  
**AZCO MINING, INC.**

2420 N. HUACHUCA DR.  
 TUCSON, ARIZONA 85745

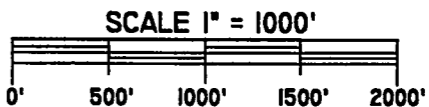
KNOWN AS  
**SPENCER 214-269**

X DENOTES LOCATION MONUMENT  
 ALL CORNERS AND END CENTERS ARE  
 2" X 2" X 4'6" WOOD POST OR BETTER

REV:020999D

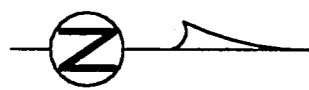
SITUATE IN  
 SECS. 19,30 & 31, T.9N., R.2E., G.& S.R.M.  
 YAVAPAI COUNTY ARIZONA

CHAIN AND COMPASS SURVEY BY  
**DIETZ AND ASSOCIATES**  
 PHOENIX ARIZONA



KDM

ALL CLAIMS ARE 600' X 1500'  
 UNLESS OTHERWISE NOTED.  
 ALL LOCATION MONUMENTS ARE  
 10' FROM THEIR RESPECTIVE END  
 CENTERS UNLESS OTHERWISE  
 NOTED



36

T.9N

R.1E

FILE:spencer\_northfile\_01

R.1E.

51	x	227	x	226	x	241	240	x	x	255	R.2E.	254	x	x	269	x	268
50	x	225	x	224	x	239	238	x	x	253		252	x	x	267	x	266
49	x	223	x	222	x	237	236	x	x	251		250	x	x	265	x	264
50	x	221	x	220	x	235	234	x	x	249		248	x	x	263	x	262
48	x	219	x	218	x	233	232	x	x	247		246	x	x	261	x	260
46	x	217	x	216	x	231	230	x	x	245		244	x	x	259	x	258
44	x	215	x	214	x	229	228	x	x	243		242	x	x	257	x	256

RECEIVED  
 STATE OFFICE  
 PHOENIX, ARIZONA  
 1999 FEB 25 12:23

MC 351551



STATE OF ARIZONA )  
 ) SS.  
COUNTY OF YAVAPAI )

NOTICE OF LOCATION OF MINING CLAIM  
(LODE)

NOTICE IS HEREBY GIVEN THAT AZCO Mining, Inc., hereby claims the land hereinafter described as a Lode Mining Claim, under and pursuant to the laws of the United States of America and the State of Arizona, having discovered a lode, vein or deposit within the limits of this claim as hereinafter established.

THE NAME OF THE CLAIM is SPENCER 247

THAT THE EXTENT of this claim is 1500 feet in length and 600 feet along the surface in width, claiming 300 feet on either side of the center line. The "location monument" at which a copy of this notice is posted, is on the center line 10 feet from the South end center; thence in length 1490 feet in a North direction and 10 feet in a South direction. The general course of the claim is North to South.

THE UNDERSIGNED has distinctly marked the said location on the ground, so that it's surface boundaries may be readily traced, by six substantial posts at least 2" x 2" x 4'6", at each corner and end center, each so marked or inscribed as to indicate the intended location.

SAID CLAIM is situated in an Unknown Mining District, Yavapai County, State of Arizona, and is more particularly described as follows:

BEGINNING at the N.E. corner monument, which is located East 3000 ft. and North 8437 ft. from the Southwest Sec. Cor. of Sec. 31, T.9N., R.2E., G. & S.R.M; thence


1500 feet South to the S.E. corner; thence  
300 feet West to the South end center; thence  
300 feet West to the S.W. corner; thence  
1500 feet North to the N.W. corner; thence  
300 feet East to the North end center; thence  
300 feet East to the point and place of beginning.

Said claim is located in the:

NE, SE, NW & SW¼ Sec. 30, T.9N., R.2E., G. & S.R.M.

DATED and POSTED on the ground this 2 day of February, 1999.

LOCATOR: AZCO Mining, Inc.  
2420 N. Huachuca Rd. Dr.  
Tucson, Arizona 85745

BY:   
Dietz and Associates, Agent

PHOENIX, ARIZONA

1999 FEB 25 P 12: 23

RECEIVED  
B.L.M. AZ STATE OFFICE

A HC 351552



STATE OF ARIZONA )  
 ) SS.  
COUNTY OF YAVAPAI )

NOTICE OF LOCATION OF MINING CLAIM  
(LODE)

NOTICE IS HEREBY GIVEN THAT AZCO Mining, Inc., hereby claims the land hereinafter described as a Lode Mining Claim, under and pursuant to the laws of the United States of America and the State of Arizona, having discovered a lode, vein or deposit within the limits of this claim as hereinafter established.

THE NAME OF THE CLAIM is SPENCER 248

THAT THE EXTENT of this claim is 1500 feet in length and 600 feet along the surface in width, claiming 300 feet on either side of the center line. The "location monument" at which a copy of this notice is posted, is on the center line 10 feet from the North end center; thence in length 1490 feet in a South direction and 10 feet in a North direction. The general course of the claim is North to South.

THE UNDERSIGNED has distinctly marked the said location on the ground, so that it's surface boundaries may be readily traced, by six substantial posts at least 2" x 2" x 4'6", at each corner and end center, each so marked or inscribed as to indicate the intended location.

SAID CLAIM is situated in an Unknown Mining District, Yavapai County, State of Arizona, and is more particularly described as follows:

BEGINNING at the N.E. corner monument, which is located  
East 2400 ft. and North 9937 ft. from the Southwest  
Sec. Cor. of Sec. 31, T.9N., R.2E., G. & S.R.M; thence

1500 feet South to the S.E. corner; thence  
300 feet West to the South end center; thence  
300 feet West to the S.W. corner; thence  
1500 feet North to the N.W. corner; thence  
300 feet East to the North end center; thence  
300 feet East to the point and place of beginning.

Said claim is located in the:

NW<sup>1</sup>/<sub>4</sub> Sec. 30, T.9N., R.2E., G. & S.R.M.

DATED and POSTED on the ground this 23 day of February, 1999.

LOCATOR: AZCO Mining, Inc.  
2420 N. Huachuca Rd. Dr.  
Tucson, Arizona 85745

BY:   
Dietz and Associates, Agent

PHOENIX, ARIZONA

1999 FEB 25 P 4 23

RECEIVED  
B.L.M. AZ STATE OFFICE

THE LODE CLAIMS OF  
**AZCO MINING, INC.**

2420 N. HUACHUCA DR.  
 TUCSON, ARIZONA 85745

KNOWN AS  
**SPENCER 214-269**

X DENOTES LOCATION MONUMENT  
 ALL CORNERS AND END CENTERS ARE  
 2" X 2" X 4'6" WOOD POST OR BETTER

REV:020999D

SITUATE IN  
 SECS. 19,30 & 31, T.9N., R.2E., G.& S.R.M.  
 YAVAPAI COUNTY ARIZONA

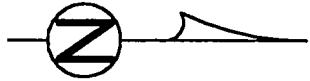
CHAIN AND COMPASS SURVEY BY  
**DIETZ AND ASSOCIATES**  
 PHOENIX ARIZONA



KDM

ALL CLAIMS ARE 600' X 1500'  
 UNLESS OTHERWISE NOTED.  
 ALL LOCATION MONUMENTS ARE  
 10' FROM THEIR RESPECTIVE END  
 CENTERS UNLESS OTHERWISE  
 NOTED

36



66  
 64  
 62  
 60  
 T.9N  
 58  
 T1E

FILE:spencer\_northfile\_01

RECEIVED STATE COOR FEB 25 1999 BLM PHOENIX, ARIZONA	x	227	x	226	x	241	x	240	x	255	R.2E.	254	x	269	x	268
	x	225	x	224	x	239	x	238	x	253		252	x	267	x	266
	x	223	x	222	x	237	x	236	x	251		250	x	265	x	264
	x	221	x	220	x	235	x	234	x	249		248	x	263	x	262
	x	219	x	218	x	233	x	232	x	247		246	x	261	x	260
	x	217	x	216	x	231	x	230	x	245		244	x	259	x	258
	x	215	x	214	x	229	x	228	x	243		242	x	257	x	256

351552

STATE OF ARIZONA )  
 ) SS.  
COUNTY OF YAVAPAI )

**NOTICE OF LOCATION OF MINING CLAIM  
(LODE)**

NOTICE IS HEREBY GIVEN THAT AZCO Mining, Inc., hereby claims the land hereinafter described as a Lode Mining Claim, under and pursuant to the laws of the United States of America and the State of Arizona, having discovered a lode, vein or deposit within the limits of this claim as hereinafter established.

THE NAME OF THE CLAIM is **SPENCER 249**

THAT THE EXTENT of this claim is 1500 feet in length and 600 feet along the surface in width, claiming 300 feet on either side of the center line. The "location monument" at which a copy of this notice is posted, is on the center line 10 feet from the South end center; thence in length 1490 feet in a North direction and 10 feet in a South direction. The general course of the claim is North to South.

THE UNDERSIGNED has distinctly marked the said location on the ground, so that its surface boundaries may be readily traced, by six substantial posts at least 2" x 2" x 4'6", at each corner and end center, each so marked or inscribed as to indicate the intended location.

SAID CLAIM is situated in an Unknown Mining District, Yavapai County, State of Arizona, and is more particularly described as follows:

BEGINNING at the N.E. corner monument, which is located  
East 2400 ft. and North 8437 ft. from the Southwest  
Sec. Cor. of Sec. 31, T.9N., R.2E., G. & S.R.M; thence

1500 feet South to the S.E. corner; thence  
300 feet West to the South end center; thence  
300 feet West to the S.W. corner; thence  
1500 feet North to the N.W. corner: thence  
300 feet East to the North end center; thence  
300 feet East to the point and place of beginning.

Said claim is located in the:

NW & SW<sup>1</sup>/<sub>4</sub> Sec. 30, T.9N., R.2E., G. & S.R.M.

DATED and POSTED on the ground this 2 day of February, 1999.

LOCATOR: AZCO Mining, Inc.  
2420 N. Huachuca Rd. Pr.  
Tucson, Arizona 85745

BY:   
Dietz and Associates, Agent

PHOENIX, ARIZONA  
1999 FEB 25 P 4 24  
RECEIVED  
B.L.M. AZ STATE OFFICE

A MC 351554

THE LODE CLAIMS OF  
**AZCO MINING, INC.**

2420 N. HUACHUCA DR.  
 TUCSON, ARIZONA 85745

KNOWN AS  
**SPENCER 214-269**

X DENOTES LOCATION MONUMENT  
 ALL CORNERS AND END CENTERS ARE  
 2" X 2" X 4'6" WOOD POST OR BETTER

REV:020999D

SITUATE IN  
 SECS. 19,30 & 31, T.9N., R.2E., G.& S.R.M.  
 YAVAPAI COUNTY ARIZONA

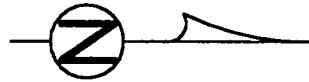
CHAIN AND COMPASS SURVEY BY  
**DIETZ AND ASSOCIATES**  
 PHOENIX ARIZONA

SCALE 1" = 1000'



KDM

ALL CLAIMS ARE 600' X 1500'  
 UNLESS OTHERWISE NOTED.  
 ALL LOCATION MONUMENTS ARE  
 10' FROM THEIR RESPECTIVE END  
 CENTERS UNLESS OTHERWISE  
 NOTED



36

66  
 64  
 62  
 60  
 T.9N  
 58  
 T1E

RECEIVED  
 STATE OFFICE  
 FEB 25 1972  
 PHOENIX, ARIZONA

	x	227	x	226	x	241		240	x	x	255	R.2E.	254	x	x	269	x	268
	x	225	x	224	x	239		238	x	x	253		252	x	x	267	x	266
	x	223	x	222	x	237		236	x	x	251		250	x	x	265	x	264
50	x	221	x	220	x	235	100'	234	x	x	249		248	x	x	263	x	262
48	x	219	x	218	x	233		232	x	x	247		246	x	x	261	x	260
46	x	217	x	216	x	231		230	x	x	245		244	x	x	259	x	258
44	x	215	x	214	x	229		228	x	x	243		242	x	x	257	x	256

R.1E.

FILE:spencer\_northfile\_01

755158 34 8

STATE OF ARIZONA            )  
  ) SS.  
COUNTY OF YAVAPAI        )

**NOTICE OF LOCATION OF MINING CLAIM  
(LODE)**

NOTICE IS HEREBY GIVEN THAT AZCO Mining, Inc., hereby claims the land hereinafter described as a Lode Mining Claim, under and pursuant to the laws of the United States of America and the State of Arizona, having discovered a lode, vein or deposit within the limits of this claim as hereinafter established.

THE NAME OF THE CLAIM is            **SPENCER 250**

THAT THE EXTENT of this claim is 1500 feet in length and 600 feet along the surface in width, claiming 300 feet on either side of the center line. The "location monument" at which a copy of this notice is posted, is on the center line 10 feet from the North end center; thence in length 1490 feet in a South direction and 10 feet in a North direction. The general course of the claim is North to South.

THE UNDERSIGNED has distinctly marked the said location on the ground, so that its surface boundaries may be readily traced, by six substantial posts at least 2" x 2" x 4'6", at each corner and end center, each so marked or inscribed as to indicate the intended location.

SAID CLAIM is situated in an Unknown Mining District, Yavapai County, State of Arizona, and is more particularly described as follows:

BEGINNING at the N.E. corner monument, which is located  
East 1800 ft. and North 9937 ft. from the Southwest  
Sec. Cor. of Sec. 31, T.9N., R.2E., G. & S.R.M; thence

1500 feet South to the S.E. corner; thence  
300 feet West to the South end center; thence  
300 feet West to the S.W. corner; thence  
1500 feet North to the N.W. corner; thence  
300 feet East to the North end center; thence  
300 feet East to the point and place of beginning.

Said claim is located in the:

NW<sup>1</sup>/<sub>4</sub> & Lots 1 & 2 Sec. 30 T.9N., R.2E., G. & S.R.M.

DATED and POSTED on the ground this 23 day of February, 1999.

LOCATOR: AZCO Mining, Inc.  
2420 N. Huachuca Rd. Dr.  
Tucson, Arizona 85745

BY:   
Dietz and Associates, Agent

PHOENIX, ARIZONA

1999 FEB 25 P 12:24

RECEIVED  
B.L.M. AZ STATE OFFICE

A HC 351555





STATE OF ARIZONA )  
 ) SS.  
COUNTY OF YAVAPAI )

NOTICE OF LOCATION OF MINING CLAIM  
(LODE)

NOTICE IS HEREBY GIVEN THAT AZCO Mining, Inc., hereby claims the land hereinafter described as a Lode Mining Claim, under and pursuant to the laws of the United States of America and the State of Arizona, having discovered a lode, vein or deposit within the limits of this claim as hereinafter established.

THE NAME OF THE CLAIM is SPENCER 251

THAT THE EXTENT of this claim is 1500 feet in length and 600 feet along the surface in width, claiming 300 feet on either side of the center line. The "location monument" at which a copy of this notice is posted, is on the center line 10 feet from the South end center; thence in length 1490 feet in a North direction and 10 feet in a South direction. The general course of the claim is North to South.

THE UNDERSIGNED has distinctly marked the said location on the ground, so that it's surface boundaries may be readily traced, by six substantial posts at least 2" x 2" x 4'6", at each corner and end center, each so marked or inscribed as to indicate the intended location.

SAID CLAIM is situated in an Unknown Mining District, Yavapai County, State of Arizona, and is more particularly described as follows:

BEGINNING at the N.E. corner monument, which is located  
East 1800 ft and North 8437 ft. from the Southwest  
Sec. Cor. of Sec. 31, T.9N., R.2E., G. & S.R.M; thence

1500 feet South to the S.E. corner; thence  
300 feet West to the South end center; thence  
300 feet West to the S.W. corner; thence  
1500 feet North to the N.W. corner: thence  
300 feet East to the North end center; thence  
300 feet East to the point and place of beginning.

Said claim is located in the:

NW & SW $\frac{1}{4}$  & Lots 2 & 3, Sec. 30, T.9N., R.2E., G. & S.R.M.

DATED and POSTED on the ground this 2 day of February, 1999.

LOCATOR: AZCO Mining, Inc.  
2420 N. Huachuca ~~Bl.~~ Dr.  
Tucson, Arizona 85745

BY:   
Dietz and Associates, Agent

PHOENIX, ARIZONA

1999 FEB 25 P 12: 24

RECEIVED  
B.L.M. AZ STATE OFFICE

A MC 351556

THE LODE CLAIMS OF  
**AZCO MINING, INC.**

2420 N. HUACHUCA DR.  
TUCSON, ARIZONA 85745

KNOWN AS  
**SPENCER 214-269**

X DENOTES LOCATION MONUMENT  
ALL CORNERS AND END CENTERS ARE  
2" X 2" X 4'6" WOOD POST OR BETTER

REV:020999D

SITUATE IN  
SECS. 19,30 & 31, T.9N., R.2E., G.& S.R.M.  
YAVAPAI COUNTY ARIZONA

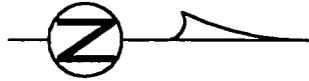
CHAIN AND COMPASS SURVEY BY  
**DIETZ AND ASSOCIATES**  
PHOENIX ARIZONA



KDM

ALL CLAIMS ARE 600' X 1500'  
UNLESS OTHERWISE NOTED.  
ALL LOCATION MONUMENTS ARE  
10' FROM THEIR RESPECTIVE END  
CENTERS UNLESS OTHERWISE  
NOTED

35



66  
64  
62  
60  
58  
T.9N  
56  
54  
52  
50  
48  
46  
44

FILE:spencer\_northfile\_01

R.1E.

56	x	227	x	226	x	241	240	x	x	255	R.2E.	254	x	x	269	x	268
54	x	225	x	224	x	239	238	x	x	253	252	x	x	267	x	266	
52	x	223	x	222	x	237	236	x	x	251	250	x	x	265	x	264	
50	x	221	x	220	x	235	234	x	x	249	248	x	x	263	x	262	
48	x	219	x	218	x	233	232	x	x	247	246	x	x	261	x	260	
46	x	217	x	216	x	231	230	x	x	245	244	x	x	259	x	258	
44	x	215	x	214	x	229	228	x	x	243	242	x	x	257	x	256	

RECEIVED  
AZ STATE OFFICE  
FEB 23 1994  
PHOENIX, ARIZONA

351550

STATE OF ARIZONA )  
 ) SS.  
COUNTY OF YAVAPAI )

NOTICE OF LOCATION OF MINING CLAIM  
(LODE)

NOTICE IS HEREBY GIVEN THAT AZCO Mining, Inc., hereby claims the land hereinafter described as a Lode Mining Claim, under and pursuant to the laws of the United States of America and the State of Arizona, having discovered a lode, vein or deposit within the limits of this claim as hereinafter established.

THE NAME OF THE CLAIM is SPENCER 252

THAT THE EXTENT of this claim is 1500 feet in length and 600 feet along the surface in width, claiming 300 feet on either side of the center line. The "location monument" at which a copy of this notice is posted, is on the center line 10 feet from the North end center; thence in length 1490 feet in a South direction and 10 feet in a North direction. The general course of the claim is North to South.

THE UNDERSIGNED has distinctly marked the said location on the ground, so that its surface boundaries may be readily traced, by six substantial posts at least 2" x 2" x 4'6", at each corner and end center, each so marked or inscribed as to indicate the intended location.

SAID CLAIM is situated in an Unknown Mining District, Yavapai County, State of Arizona, and is more particularly described as follows:

BEGINNING at the N.E. corner monument, which is located  
East 1200 ft. and North 9937 ft. from the Southwest  
Sec. Cor. of Sec. 31, T.9N., R.2E., G. & S.R.M; thence


1500 feet South to the S.E. corner; thence  
300 feet West to the South end center; thence  
300 feet West to the S.W. corner; thence  
1500 feet North to the N.W. corner: thence  
300 feet East to the North end center; thence  
300 feet East to the point and place of beginning.

Said claim is located in the:

NW $\frac{1}{4}$  & Lots 1 & 2 Sec. 30 T.9N., R.2E., G. & S.R.M.

DATED and POSTED on the ground this 23 day of February, 1999.

LOCATOR: AZCO Mining, Inc.  
2420 N. Huachuca ~~Bl.~~ Dr.  
Tucson, Arizona 85745

BY:   
Dietz and Associates, Agent

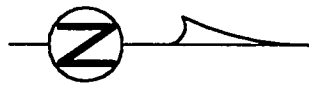
PHOENIX, ARIZONA

1999 FEB 25 P 12:24

RECEIVED  
B.L.M. AZ STATE OFFICE

66  
64  
62  
60  
58  
T.9N  
T.9E

ALL CLAIMS ARE 600' X 1500' UNLESS OTHERWISE NOTED.  
ALL LOCATION MONUMENTS ARE 10' FROM THEIR RESPECTIVE END CENTERS UNLESS OTHERWISE NOTED



36

THE LODE CLAIMS OF  
**AZCO MINING, INC.**  
2420 N. HUACHUCA DR.  
TUCSON, ARIZONA 85745  
KNOWN AS  
**SPENCER 214-269**


SITUATE IN  
SECS. 19,30 & 31, T.9N., R.2E., G.& S.R.M.  
YAVAPAI COUNTY ARIZONA

CHAIN AND COMPASS SURVEY BY  
**DIETZ AND ASSOCIATES**  
PHOENIX ARIZONA

SCALE 1" = 1000'

X DENOTES LOCATION MONUMENT  
ALL CORNERS AND END CENTERS ARE  
2" X 2" X 4'6" WOOD POST OR BETTER

REV:020999D



FILE:spencer\_northfile\_01

R.1E.

56	x	227	x	226	x	241	240	x	x	255	R.2E.	254	x	x	269	x	268
54	x	225	x	224	x	239	238	x	x	253	252	x	x	267	x	266	
52	x	223	x	222	x	237	236	x	x	251	250	x	x	265	x	264	
50	x	221	x	220	x	235	234	x	x	249	248	x	x	263	x	262	
48	x	219	x	218	x	233	232	x	x	247	246	x	x	261	x	260	
46	x	217	x	216	x	231	230	x	x	245	244	x	x	259	x	258	
44	x	215	x	214	x	229	228	x	x	243	242	x	x	257	x	256	

RECEIVED  
PLM. AZ STATE OFFICE  
PHOENIX, ARIZONA  
FEB 25 1999

STATE OF ARIZONA )  
 ) SS.  
COUNTY OF YAVAPAI )

NOTICE OF LOCATION OF MINING CLAIM  
(LODE)

NOTICE IS HEREBY GIVEN THAT AZCO Mining, Inc., hereby claims the land hereinafter described as a Lode Mining Claim, under and pursuant to the laws of the United States of America and the State of Arizona, having discovered a lode, vein or deposit within the limits of this claim as hereinafter established.

THE NAME OF THE CLAIM is SPENCER 253

THAT THE EXTENT of this claim is 1500 feet in length and 600 feet along the surface in width, claiming 300 feet on either side of the center line. The "location monument" at which a copy of this notice is posted, is on the center line 10 feet from the South end center; thence in length 1490 feet in a North direction and 10 feet in a South direction. The general course of the claim is North to South.

THE UNDERSIGNED has distinctly marked the said location on the ground, so that it's surface boundaries may be readily traced, by six substantial posts at least 2" x 2" x 4'6", at each corner and end center, each so marked or inscribed as to indicate the intended location.

SAID CLAIM is situated in an Unknown Mining District, Yavapai County, State of Arizona, and is more particularly described as follows:

BEGINNING at the N.E. corner monument, which is located  
East 1200 ft. and North 8437 ft. from the Southwest  
Sec. Cor. of Sec. 31, T.9N., R.2E., G. & S.R.M; thence

1500 feet South to the S.E. corner; thence  
300 feet West to the South end center; thence  
300 feet West to the S.W. corner; thence  
1500 feet North to the N.W. corner; thence  
300 feet East to the North end center; thence  
300 feet East to the point and place of beginning.

Said claim is located in the:

NW & SW $\frac{1}{4}$  & Lots 2 & 3, Sec. 30, T.9N., R.2E., G. & S.R.M.

DATED and POSTED on the ground this 2 day of February, 1999.

LOCATOR: AZCO Mining, Inc.  
2420 N. Huachuca Rd. Dr.  
Tucson, Arizona 85745

BY:   
Dietz and Associates, Agent

PHOENIX, ARIZONA  
1999 FEB 25 P 12:24  
RECEIVED  
B.L.M. AZ STATE OFFICE

A HC 351558

THE LODE CLAIMS OF  
**AZCO MINING, INC.**

2420 N. HUACHUCA DR.  
 TUCSON, ARIZONA 85745

KNOWN AS  
**SPENCER 214-269**

X DENOTES LOCATION MONUMENT  
 ALL CORNERS AND END CENTERS ARE  
 2" X 2" X 4'6" WOOD POST OR BETTER

REV:020999D

SITUATE IN  
 SECS. 19,30 & 31, T.9N., R.2E., G.& S.R.M.  
 YAVAPAI COUNTY ARIZONA

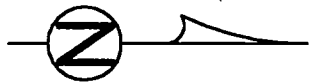
CHAIN AND COMPASS SURVEY BY  
**DIETZ AND ASSOCIATES**  
 PHOENIX ARIZONA



KDM

ALL CLAIMS ARE 600' X 1500'  
 UNLESS OTHERWISE NOTED.  
 ALL LOCATION MONUMENTS ARE  
 10' FROM THEIR RESPECTIVE END  
 CENTERS UNLESS OTHERWISE  
 NOTED

36



66  
 64  
 62  
 60  
 58  
 T.9N  
 56  
 54  
 52  
 50  
 48  
 46  
 44

R.1E.

FILE:spencer\_northfile\_01

56	x	227	x	226	x	241		240	x	x	255	R.2E.	254	x	x	269	x	268
54	x	225	x	224	x	239		238	x	x	253		252	x	x	267	x	266
52	x	223	x	222	x	237		236	x	x	251		250	x	x	265	x	264
50	x	221	x	220	x	235	100'	234	x	x	249		248	x	x	263	x	262
48	x	219	x	218	x	233		232	x	x	247		246	x	x	261	x	260
46	x	217	x	216	x	231		230	x	x	245		244	x	x	259	x	258
44	x	215	x	214	x	229		228	x	x	243		242	x	x	257	x	256

RECEIVED  
 B.L.M. OFFICE  
 1999 FEB 25 P 12 24  
 PHOENIX, ARIZONA

MC 351558

STATE OF ARIZONA            )  
  ) SS.  
COUNTY OF YAVAPAI        )

**NOTICE OF LOCATION OF MINING CLAIM  
(LODE)**

NOTICE IS HEREBY GIVEN THAT AZCO Mining, Inc., hereby claims the land hereinafter described as a Lode Mining Claim, under and pursuant to the laws of the United States of America and the State of Arizona, having discovered a lode, vein or deposit within the limits of this claim as hereinafter established.

THE NAME OF THE CLAIM is            **SPENCER 254**

THAT THE EXTENT of this claim is 1500 feet in length and 600 feet along the surface in width, claiming 300 feet on either side of the center line. The "location monument" at which a copy of this notice is posted, is on the center line 10 feet from the North end center; thence in length 1490 feet in a South direction and 10 feet in a North direction. The general course of the claim is North to South.

THE UNDERSIGNED has distinctly marked the said location on the ground, so that it's surface boundaries may be readily traced, by six substantial posts at least 2" x 2" x 4'6", at each corner and end center, each so marked or inscribed as to indicate the intended location.

SAID CLAIM is situated in an Unknown Mining District, Yavapai County, State of Arizona, and is more particularly described as follows:

BEGINNING at the N.E. corner monument, which is located  
East 600 ft. and North 9937 ft. from the Southwest  
Sec. Cor. of Sec. 31, T.9N., R.2E., G. & S.R.M; thence  
  
1500 feet South to the S.E. corner; thence  
300 feet West to the South end center; thence  
300 feet West to the S.W. corner; thence  
1500 feet North to the N.W. corner: thence  
300 feet East to the North end center; thence  
300 feet East to the point and place of beginning.

Said claim is located in the:

NW¼ & Lots 1 & 2 Sec. 30 T.9N., R.2E., G. & S.R.M.

DATED and POSTED on the ground this 3 day of February, 1999.

LOCATOR: AZCO Mining, Inc.  
2420 N. Huachuca ~~Bl.~~ Dr.  
Tucson, Arizona 85745

BY:   
Dietz and Associates, Agent

PHOENIX, ARIZONA  
1999 FEB 25 P 4 24  
RECEIVED  
B.L.M. AZ STATE OFFICE

A MC 351559

THE LODE CLAIMS OF  
**AZCO MINING, INC.**  
 2420 N. HUACHUCA DR.  
 TUCSON, ARIZONA 85745

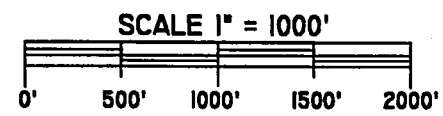
KNOWN AS  
**SPENCER 214-269**

X DENOTES LOCATION MONUMENT  
 ALL CORNERS AND END CENTERS ARE  
 2" X 2" X 4'6" WOOD POST OR BETTER

REV/020999D

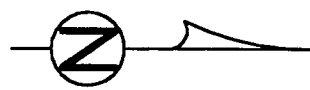
SITUATE IN  
 SECS. 19,30 & 31, T.9N., R.2E., G.& S.R.M.  
 YAVAPAI COUNTY ARIZONA

CHAIN AND COMPASS SURVEY BY  
**DIETZ AND ASSOCIATES**  
 PHOENIX ARIZONA



KDM

ALL CLAIMS ARE 600' X 1500'  
 UNLESS OTHERWISE NOTED.  
 ALL LOCATION MONUMENTS ARE  
 10' FROM THEIR RESPECTIVE END  
 CENTERS UNLESS OTHERWISE  
 NOTED



36

T.9N

R.2E

66
64
62
60
58

FILE:spencer\_northfile\_01

56	x	227	x	226	x	241	240	x	x	255	R.2E.	254	x	x	269	x	268
54	x	225	x	224	x	239	238	x	x	253	252	x	x	267	x	266	
52	x	223	x	222	x	237	236	x	x	251	250	x	x	265	x	264	
50	x	221	x	220	x	235	234	x	x	249	248	x	x	263	x	262	
48	x	219	x	218	x	233	232	x	x	247	246	x	x	261	x	260	
46	x	217	x	216	x	231	230	x	x	245	244	x	x	259	x	258	
44	x	215	x	214	x	229	228	x	x	243	242	x	x	257	x	256	

RECEIVED  
 B.L.M. AZ STATE OFFICE  
 PHOENIX ARIZONA  
 1990-05-08 2:52 PM

699198 JR 4



STATE OF ARIZONA )  
 ) SS.  
COUNTY OF YAVAPAI )

**NOTICE OF LOCATION OF MINING CLAIM  
(LODE)**

NOTICE IS HEREBY GIVEN THAT AZCO Mining, Inc., hereby claims the land hereinafter described as a Lode Mining Claim, under and pursuant to the laws of the United States of America and the State of Arizona, having discovered a lode, vein or deposit within the limits of this claim as hereinafter established.

THE NAME OF THE CLAIM is **SPENCER 255**

THAT THE EXTENT of this claim is 1500 feet in length and 600 feet along the surface in width, claiming 300 feet on either side of the center line. The "location monument" at which a copy of this notice is posted, is on the center line 10 feet from the South end center; thence in length 1490 feet in a North direction and 10 feet in a South direction. The general course of the claim is North to South.

THE UNDERSIGNED has distinctly marked the said location on the ground, so that it's surface boundaries may be readily traced, by six substantial posts at least 2" x 2" x 4'6", at each corner and end center, each so marked or inscribed as to indicate the intended location.

SAID CLAIM is situated in an Unknown Mining District, Yavapai County, State of Arizona, and is more particularly described as follows:

BEGINNING at the N.E. corner monument, which is located  
East 600 ft. and North 8437 ft. from the Southwest  
Sec. Cor. of Sec. 31, T.9N., R.2E., G. & S.R.M; thence

1500 feet South to the S.E. corner; thence  
300 feet West to the South end center; thence  
300 feet West to the S.W. corner; thence  
1500 feet North to the N.W. corner: thence  
300 feet East to the North end center; thence  
300 feet East to the point and place of beginning.

Said claim is located in the:

NW & SW¼ & Lots 2 & 3, Sec. 30, T.9N., R.2E., G. & S.R.M.

DATED and POSTED on the ground this 2 day of February, 1999.

LOCATOR: AZCO Mining, Inc.  
2420 N. Huachuca Blvd.  
Tucson, Arizona 85745

BY:   
Dietz and Associates, Agent

PHOENIX, ARIZONA  
1999 FEB 25 P 12: 24  
RECEIVED  
B.L.M. AZ STATE OFFICE

A MC 351560

THE LODE CLAIMS OF  
**AZCO MINING, INC.**

2420 N. HUACHUCA DR.  
TUCSON, ARIZONA 85745

KNOWN AS  
**SPENCER 214-269**

X DENOTES LOCATION MONUMENT  
ALL CORNERS AND END CENTERS ARE  
2" X 2" X 4'6" WOOD POST OR BETTER

REV/020999D

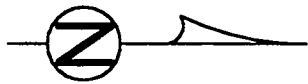
SITUATE IN  
SECS. 19,30 & 31, T.9N., R.2E., G.& S.R.M.  
YAVAPAI COUNTY ARIZONA

CHAIN AND COMPASS SURVEY BY  
**DIETZ AND ASSOCIATES**  
PHOENIX ARIZONA



KDM

ALL CLAIMS ARE 600' X 1500'  
UNLESS OTHERWISE NOTED.  
ALL LOCATION MONUMENTS ARE  
10' FROM THEIR RESPECTIVE END  
CENTERS UNLESS OTHERWISE  
NOTED



36

T.9N

R.1E

FILE:spencer\_northfile\_01

56	x	227	x	226	x	241		240	x	x	255	R.2E.	254	x	x	269	x	268
54		225	x	224	x	239		238	x	x	253		252	x	x	267	x	266
52		223	x	222	x	237		236	x	x	251		250	x	x	265	x	264
50	x	221	x	220	x	235	100'	234	x	x	249		248	x	x	263	x	262
48	x	219	x	218	x	233		232	x	x	247		246	x	x	261	x	260
46	x	217	x	216	x	231		230	x	x	245		244	x	x	259	x	258
44	x	215	x	214	x	229		228	x	x	243		242	x	x	257	x	256

66  
64  
62  
60  
58

RECEIVED  
AZ STATE OFFICE  
B. 07  
1999 FEB 22 P 12:24  
PHOENIX, ARIZONA

MC 351591

STATE OF ARIZONA )  
 ) SS.  
COUNTY OF YAVAPAI )

NOTICE OF LOCATION OF MINING CLAIM  
(LODE)

NOTICE IS HEREBY GIVEN THAT AZCO Mining, Inc., hereby claims the land hereinafter described as a Lode Mining Claim, under and pursuant to the laws of the United States of America and the State of Arizona, having discovered a lode, vein or deposit within the limits of this claim as hereinafter established.

THE NAME OF THE CLAIM is SPENCER 256

THAT THE EXTENT of this claim is 1500 feet in length and 600 feet along the surface in width, claiming 300 feet on either side of the center line. The "location monument" at which a copy of this notice is posted, is on the center line 10 feet from the South end center; thence in length 1490 feet in a North direction and 10 feet in a South direction. The general course of the claim is North to South.

THE UNDERSIGNED has distinctly marked the said location on the ground, so that it's surface boundaries may be readily traced, by six substantial posts at least 2" x 2" x 4'6", at each corner and end center, each so marked or inscribed as to indicate the intended location.

SAID CLAIM is situated in an Unknown Mining District, Yavapai County, State of Arizona, and is more particularly described as follows:

BEGINNING at the N.E. corner monument, which is located  
East 4200 ft. and North 12937 ft. from the Southwest  
Sec. Cor. of Sec. 31, T.9N., R.2E., G. & S.R.M; thence

1500 feet South to the S.E. corner; thence  
300 feet West to the South end center; thence  
300 feet West to the S.W. corner; thence  
1500 feet North to the N.W. corner; thence  
300 feet East to the North end center; thence  
300 feet East to the point and place of beginning.

Said claim is located in the:

SE $\frac{1}{4}$  Sec. 19, T.9N., R.2E., G. & S.R.M.

DATED and POSTED on the ground this 2 day of February, 1999.

LOCATOR: AZCO Mining, Inc.  
2420 N. Huachuca Rd. Dr.  
Tucson, Arizona 85745

BY:   
Dietz and Associates, Agent

PHOENIX, ARIZONA  
1999 FEB 25 P 12: 24  
RECEIVED  
B.L.M. AZ STATE OFFICE

THE LODE CLAIMS OF  
**AZCO MINING, INC.**

2420 N. HUACHUCA DR.  
 TUCSON, ARIZONA 85745

KNOWN AS  
**SPENCER 214-269**

X DENOTES LOCATION MONUMENT  
 ALL CORNERS AND END CENTERS ARE  
 2" X 2" X 4'6" WOOD POST OR BETTER

REV/020999D

SITUATE IN  
 SECS. 19,30 & 31, T.9N., R.2E., G.& S.R.M.  
 YAVAPAI COUNTY ARIZONA

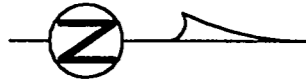
CHAIN AND COMPASS SURVEY BY  
**DIETZ AND ASSOCIATES**  
 PHOENIX ARIZONA



KDM

ALL CLAIMS ARE 600' X 1500'  
 UNLESS OTHERWISE NOTED.  
 ALL LOCATION MONUMENTS ARE  
 10' FROM THEIR RESPECTIVE END  
 CENTERS UNLESS OTHERWISE  
 NOTED

36



T.9N

R.1E

FILE:spencer\_northfile\_01

56	x	227	x	226	x	241	240	x	x	255	R.2E.	254	x	x	269	x	268
54	x	225	x	224	x	239	238	x	x	253	252	x	x	267	x	266	
52	x	223	x	222	x	237	236	x	x	251	250	x	x	265	x	264	
50	x	221	x	220	x	235	234	x	x	249	248	x	x	263	x	262	
48	x	219	x	218	x	233	232	x	x	247	246	x	x	261	x	260	
46	x	217	x	216	x	231	230	x	x	245	244	x	x	259	x	258	
44	x	215	x	214	x	229	228	x	x	243	242	x	x	257	x	256	

RECEIVED  
 BILL M. AZCO MINING OFFICE  
 1999 FEB 25 P 2:21

PHOENIX, ARIZONA

A MC 351561

STATE OF ARIZONA )  
 ) SS.  
COUNTY OF YAVAPAI )

**NOTICE OF LOCATION OF MINING CLAIM  
(LODE)**

NOTICE IS HEREBY GIVEN THAT AZCO Mining, Inc., hereby claims the land hereinafter described as a Lode Mining Claim, under and pursuant to the laws of the United States of America and the State of Arizona, having discovered a lode, vein or deposit within the limits of this claim as hereinafter established.

THE NAME OF THE CLAIM is **SPENCER 257**

THAT THE EXTENT of this claim is 1500 feet in length and 600 feet along the surface in width, claiming 300 feet on either side of the center line. The "location monument" at which a copy of this notice is posted, is on the center line 10 feet from the South end center; thence in length 1490 feet in a North direction and 10 feet in a South direction. The general course of the claim is North to South.

THE UNDERSIGNED has distinctly marked the said location on the ground, so that it's surface boundaries may be readily traced, by six substantial posts at least 2" x 2" x 4'6", at each corner and end center, each so marked or inscribed as to indicate the intended location.

SAID CLAIM is situated in an Unknown Mining District, Yavapai County, State of Arizona, and is more particularly described as follows:

BEGINNING at the N.E. corner monument, which is located  
East 4200 ft and North 11437 ft. from the Southwest  
Sec. Cor. of Sec. 31, T.9N., R.2E., G. & S.R.M; thence

1500 feet South to the S.E. corner; thence  
300 feet West to the South end center; thence  
300 feet West to the S.W. corner; thence  
1500 feet North to the N.W. corner: thence  
300 feet East to the North end center; thence  
300 feet East to the point and place of beginning.

Said claim is located in the:

SE¼ Sec. 19 & NE¼, Sec. 30, T.9N., R.2E., G. & S.R.M.

DATED and POSTED on the ground this 3 day of February, 1999.

LOCATOR: AZCO Mining, Inc.  
2420 N. Huachuca Rd. Dr.  
Tucson, Arizona 85745

BY:   
Dietz and Associates, Agent

PHOENIX, ARIZONA  
1999 FEB 25 P 12: 24  
RECEIVED  
B.L.M. AZ STATE OFFICE

A HC 351562

THE LODE CLAIMS OF  
**AZCO MINING, INC.**

2420 N. HUACHUCA DR.  
TUCSON, ARIZONA 85745

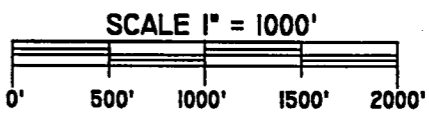
KNOWN AS  
**SPENCER 214-269**

X DENOTES LOCATION MONUMENT  
ALL CORNERS AND END CENTERS ARE  
2" X 2" X 4'6" WOOD POST OR BETTER

REV:020999D

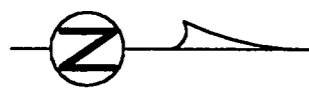
SITUATE IN  
SECS. 19,30 & 31, T.9N., R.2E., G.& S.R.M.  
YAVAPAI COUNTY ARIZONA

CHAIN AND COMPASS SURVEY BY  
**DIETZ AND ASSOCIATES**  
PHOENIX ARIZONA



KDM

ALL CLAIMS ARE 600' X 1500'  
UNLESS OTHERWISE NOTED.  
ALL LOCATION MONUMENTS ARE  
10' FROM THEIR RESPECTIVE END  
CENTERS UNLESS OTHERWISE  
NOTED



36

T.9N

R.1E

FILE:spencer\_northfile\_01

56	x	227	x	226	x	241	240	x	x	255	R.2E.	254	x	x	269	x	268
54	x	225	x	224	x	239	238	x	x	253	252	x	x	267	x	266	
52	x	223	x	222	x	237	236	x	x	251	250	x	x	265	x	264	
50	x	221	x	220	x	235	234	x	x	249	248	x	x	263	x	262	
48	x	219	x	218	x	233	232	x	x	247	246	x	x	261	x	260	
46	x	217	x	216	x	231	230	x	x	245	244	x	x	259	x	258	
44	x	215	x	214	x	229	228	x	x	243	242	x	x	257	x	256	

RECEIVED  
B.L.M. ASST. STATE OFFICE  
PHOENIX, ARIZONA  
FEB 25 1999

000150 34 4

STATE OF ARIZONA )  
 ) SS.  
COUNTY OF YAVAPAI )

**NOTICE OF LOCATION OF MINING CLAIM  
(LODE)**

NOTICE IS HEREBY GIVEN THAT AZCO Mining, Inc., hereby claims the land hereinafter described as a Lode Mining Claim, under and pursuant to the laws of the United States of America and the State of Arizona, having discovered a lode, vein or deposit within the limits of this claim as hereinafter established.

THE NAME OF THE CLAIM is **SPENCER 258**

THAT THE EXTENT of this claim is 1500 feet in length and 600 feet along the surface in width, claiming 300 feet on either side of the center line. The "location monument" at which a copy of this notice is posted, is on the center line 10 feet from the South end center; thence in length 1490 feet in a North direction and 10 feet in a South direction. The general course of the claim is North to South.

THE UNDERSIGNED has distinctly marked the said location on the ground, so that it's surface boundaries may be readily traced, by six substantial posts at least 2" x 2" x 4'6", at each corner and end center, each so marked or inscribed as to indicate the intended location.

SAID CLAIM is situated in an Unknown Mining District, Yavapai County, State of Arizona, and is more particularly described as follows:

BEGINNING at the N.E. corner monument, which is located  
East 3600 ft. and North 12937 ft. from the Southwest  
Sec. Cor. of Sec. 31, T.9N., R.2E., G. & S.R.M; thence

1500 feet South to the S.E. corner; thence  
300 feet West to the South end center; thence  
300 feet West to the S.W. corner; thence  
1500 feet North to the N.W. corner; thence  
300 feet East to the North end center; thence  
300 feet East to the point and place of beginning.

Said claim is located in the:

SE¼ Sec. 19, T.9N., R.2E., G. & S.R.M.

DATED and POSTED on the ground this 2 day of February, 1999.

LOCATOR: AZCO Mining, Inc.  
2420 N. Huachuca ~~Bl.~~ Dr.  
Tucson, Arizona 85745

BY: \_\_\_\_\_

Dietz and Associates, Agent

PHOENIX, ARIZONA  
1999 FEB 25 P 12: 24  
RECEIVED  
B.L.M. AZ STATE OFFICE

A  
M  
C  
3  
5  
1  
5  
6  
3

THE LODE CLAIMS OF  
**AZCO MINING, INC.**  
 2420 N. HUACHUCA DR.  
 TUCSON, ARIZONA 85745  
 KNOWN AS  
**SPENCER 214-269**

SITUATE IN  
 SECS. 19,30 & 31, T.9N., R.2E., G.& S.R.M.  
 YAVAPAI COUNTY ARIZONA

CHAIN AND COMPASS SURVEY BY  
**DIETZ AND ASSOCIATES**  
 PHOENIX ARIZONA

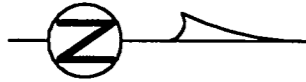


KDM

X DENOTES LOCATION MONUMENT  
 ALL CORNERS AND END CENTERS ARE  
 2" X 2" X 4'6" WOOD POST OR BETTER

REV:020999D

ALL CLAIMS ARE 600' X 1500'  
 UNLESS OTHERWISE NOTED.  
 ALL LOCATION MONUMENTS ARE  
 10' FROM THEIR RESPECTIVE END  
 CENTERS UNLESS OTHERWISE  
 NOTED



36

T.9N

R.1E

FILE:spencer\_northfile\_01

56	x	227	x	226	x	241	240	x	255	R.2E.	254	x	269	x	268
54	x	225	x	224	x	239	238	x	253		252	x	267	x	266
52	x	223	x	222	x	237	236	x	251		250	x	265	x	264
50	x	221	x	220	x	235	234	x	249		248	x	263	x	262
48	x	219	x	218	x	233	232	x	247		246	x	261	x	260
46	x	217	x	216	x	231	230	x	245		244	x	259	x	258
44	x	215	x	214	x	229	228	x	243		242	x	257	x	256

66  
64  
62  
60  
58

56  
54  
52  
50  
48  
46  
44

x  
x  
x  
x  
x  
x  
x

227  
225  
223  
221  
219  
217  
215

x  
x  
x  
x  
x  
x  
x

226  
224  
222  
220  
218  
216  
214

x  
x  
x  
x  
x  
x  
x

241  
239  
237  
235  
233  
231  
229

240  
238  
236  
234  
232  
230  
228

x  
x  
x  
x  
x  
x  
x

255  
253  
251  
249  
247  
245  
243

x  
x  
x  
x  
x  
x  
x

254  
252  
250  
248  
246  
244  
242

x  
x  
x  
x  
x  
x  
x

RECEIVED  
 BY M. A. S. DATE OFFICE  
 1899 FEB 25

LOT 3  
LOT 2  
LOT 1  
LOT 4  
LOT 2  
LOT 1  
LOT 3  
LOT 2  
LOT 1  
LOT 3  
LOT 2  
LOT 1

100'

R.1E.

R.2E.



STATE OF ARIZONA )  
 ) SS.  
COUNTY OF YAVAPAI )

**NOTICE OF LOCATION OF MINING CLAIM  
(LODE)**

NOTICE IS HEREBY GIVEN THAT AZCO Mining, Inc., hereby claims the land hereinafter described as a Lode Mining Claim, under and pursuant to the laws of the United States of America and the State of Arizona, having discovered a lode, vein or deposit within the limits of this claim as hereinafter established.

THE NAME OF THE CLAIM is **SPENCER 259**

THAT THE EXTENT of this claim is 1500 feet in length and 600 feet along the surface in width, claiming 300 feet on either side of the center line. The "location monument" at which a copy of this notice is posted, is on the center line 10 feet from the South end center; thence in length 1490 feet in a North direction and 10 feet in a South direction. The general course of the claim is North to South.

THE UNDERSIGNED has distinctly marked the said location on the ground, so that it's surface boundaries may be readily traced, by six substantial posts at least 2" x 2" x 4'6", at each corner and end center, each so marked or inscribed as to indicate the intended location.

SAID CLAIM is situated in an Unknown Mining District, Yavapai County, State of Arizona, and is more particularly described as follows:

BEGINNING at the N.E. corner monument, which is located  
East 3600 ft. and North 11437 ft. from the Southwest  
Sec. Cor. of Sec. 31, T.9N., R.2E., G. & S.R.M; thence


1500 feet South to the S.E. corner; thence  
300 feet West to the South end center; thence  
300 feet West to the S.W. corner; thence  
1500 feet North to the N.W. corner; thence  
300 feet East to the North end center; thence  
300 feet East to the point and place of beginning.

Said claim is located in the:

SE¼ Sec. 19 & NE¼, Sec. 30, T.9N., R.2E., G. & S.R.M.

DATED and POSTED on the ground this 3 day of February, 1999.

LOCATOR: AZCO Mining, Inc.  
2420 N. Huachuca Rd. Dr.  
Tucson, Arizona 85745

BY:   
Dietz and Associates, Agent

PHOENIX, ARIZONA  
1999 FEB 25 P 12: 24  
RECEIVED  
B.L.M. AZ STATE OFFICE

A HC 351564

THE LODE CLAIMS OF  
**AZCO MINING, INC.**

2420 N. HUACHUCA DR.  
TUCSON, ARIZONA 85745

KNOWN AS  
**SPENCER 214-269**

X DENOTES LOCATION MONUMENT  
ALL CORNERS AND END CENTERS ARE  
2" X 2" X 4'6" WOOD POST OR BETTER

REV:020999D

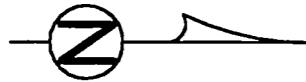
SITUATE IN  
SECS. 19,30 & 31, T.9N., R.2E., G.& S.R.M.  
YAVAPAI COUNTY ARIZONA

CHAIN AND COMPASS SURVEY BY  
**DIETZ AND ASSOCIATES**  
PHOENIX ARIZONA



KDM

ALL CLAIMS ARE 600' X 1500'  
UNLESS OTHERWISE NOTED.  
ALL LOCATION MONUMENTS ARE  
10' FROM THEIR RESPECTIVE END  
CENTERS UNLESS OTHERWISE  
NOTED



36

T.9N

R.2E

51  
50  
48  
46  
44

x	227	x	226	x	241	x	240	x	x	255	R.2E.	254	x	x	269	x	268
x	225	x	224	x	239	x	238	x	x	253	2	252	x	x	267	x	266
x	223	x	222	x	237	x	236	x	x	251		250	x	x	265	x	264
x	221	x	220	x	235	x	234	x	x	249		248	x	x	263	x	262
x	219	x	218	x	233	x	232	x	x	247		246	x	x	261	x	260
x	217	x	216	x	231	x	230	x	x	245		244	x	x	259	x	258
x	215	x	214	x	229	x	228	x	x	243		242	x	x	257	x	256

RECEIVED  
BI. M. AZ STATE OFFICE  
PHOENIX, ARIZONA  
FEB 25 1999

R.I.E.

FILE:spencer\_northfile\_01

495158 31 584

STATE OF ARIZONA )  
 ) SS.  
COUNTY OF YAVAPAI )

NOTICE OF LOCATION OF MINING CLAIM  
(LODE)

NOTICE IS HEREBY GIVEN THAT AZCO Mining, Inc., hereby claims the land hereinafter described as a Lode Mining Claim, under and pursuant to the laws of the United States of America and the State of Arizona, having discovered a lode, vein or deposit within the limits of this claim as hereinafter established.

THE NAME OF THE CLAIM is SPENCER 260

THAT THE EXTENT of this claim is 1500 feet in length and 600 feet along the surface in width, claiming 300 feet on either side of the center line. The "location monument" at which a copy of this notice is posted, is on the center line 10 feet from the South end center; thence in length 1490 feet in a North direction and 10 feet in a South direction. The general course of the claim is North to South.

THE UNDERSIGNED has distinctly marked the said location on the ground, so that it's surface boundaries may be readily traced, by six substantial posts at least 2" x 2" x 4'6", at each corner and end center, each so marked or inscribed as to indicate the intended location.

SAID CLAIM is situated in an Unknown Mining District, Yavapai County, State of Arizona, and is more particularly described as follows:

BEGINNING at the N.E. corner monument, which is located  
East 3000 ft. and North 12937 ft. from the Southwest  
Sec. Cor. of Sec. 31, T.9N., R.2E., G. & S.R.M; thence

1500 feet South to the S.E. corner; thence  
300 feet West to the South end center; thence  
300 feet West to the S.W. corner; thence  
1500 feet North to the N.W. corner; thence  
300 feet East to the North end center; thence  
300 feet East to the point and place of beginning.

Said claim is located in the:

SE & SW $\frac{1}{4}$  Sec. 19, T.9N., R.2E., G. & S.R.M.

DATED and POSTED on the ground this 12 day of February, 1999.

LOCATOR: AZCO Mining, Inc.  
2420 N. Huachuca Rd. Dr.  
Tucson, Arizona 85745

BY:   
Dietz and Associates, Agent

PHOENIX, ARIZONA  
1999 FEB 25 P 12: 24  
RECEIVED  
B.L.M. AZ STATE OFFICE

A MC 351565

THE LODE CLAIMS OF  
**AZCO MINING, INC.**

2420 N. HUACHUCA DR.  
TUCSON, ARIZONA 85745

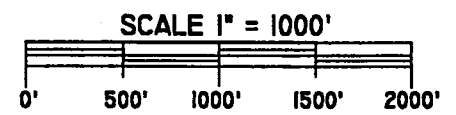
KNOWN AS  
**SPENCER 214-269**

X DENOTES LOCATION MONUMENT  
ALL CORNERS AND END CENTERS ARE  
2" X 2" X 4'6" WOOD POST OR BETTER

REV/020999D

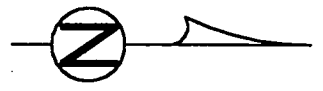
SITUATE IN  
SECS. 19,30 & 31, T.9N., R.2E., G.& S.R.M.  
YAVAPAI COUNTY ARIZONA

CHAIN AND COMPASS SURVEY BY  
**DIETZ AND ASSOCIATES**  
PHOENIX ARIZONA



KDM

ALL CLAIMS ARE 600' X 1500'  
UNLESS OTHERWISE NOTED.  
ALL LOCATION MONUMENTS ARE  
10' FROM THEIR RESPECTIVE END  
CENTERS UNLESS OTHERWISE  
NOTED



36

66  
64  
62  
60  
58  
T.9N  
TIE

FILE:spencer\_northfile\_01

R.1E.

56	x	227	x	226	x	241	240	x	x	255	R.2E.	254	x	x	269	x	268
55	x	225	x	224	x	239	238	x	x	253	252	x	x	267	x	266	
54	x	223	x	222	x	237	236	x	x	251	250	x	x	265	x	264	
53	x	221	x	220	x	235	234	x	x	249	248	x	x	263	x	262	
48	x	219	x	218	x	233	232	x	x	247	246	x	x	261	x	260	
46	x	217	x	216	x	231	230	x	x	245	244	x	x	259	x	258	
44	x	215	x	214	x	229	228	x	x	243	242	x	x	257	x	256	

RECEIVED  
BLM AZ STATE OFFICE  
FEB 23 1994  
PHOENIX, ARIZONA

351505

STATE OF ARIZONA )  
 ) SS.  
COUNTY OF YAVAPAI )

NOTICE OF LOCATION OF MINING CLAIM  
(LODE)

NOTICE IS HEREBY GIVEN THAT AZCO Mining, Inc., hereby claims the land hereinafter described as a Lode Mining Claim, under and pursuant to the laws of the United States of America and the State of Arizona, having discovered a lode, vein or deposit within the limits of this claim as hereinafter established.

THE NAME OF THE CLAIM is SPENCER 261

THAT THE EXTENT of this claim is 1500 feet in length and 600 feet along the surface in width, claiming 300 feet on either side of the center line. The "location monument" at which a copy of this notice is posted, is on the center line 10 feet from the South end center; thence in length 1490 feet in a North direction and 10 feet in a South direction. The general course of the claim is North to South.

THE UNDERSIGNED has distinctly marked the said location on the ground, so that it's surface boundaries may be readily traced, by six substantial posts at least 2" x 2" x 4'6", at each corner and end center, each so marked or inscribed as to indicate the intended location.

SAID CLAIM is situated in an Unknown Mining District, Yavapai County, State of Arizona, and is more particularly described as follows:

BEGINNING at the N.E. corner monument, which is located  
East 3000 ft. and North 11437 ft. from the Southwest  
Sec. Cor. of Sec. 31, T.9N., R.2E., G. & S.R.M; thence

1500 feet South to the S.E. corner; thence  
300 feet West to the South end center; thence  
300 feet West to the S.W. corner; thence  
1500 feet North to the N.W. corner; thence  
300 feet East to the North end center; thence  
300 feet East to the point and place of beginning.

Said claim is located in the:

SE & SW $\frac{1}{4}$  Sec. 19 & NE & NW $\frac{1}{4}$ , Sec. 30, T.9N., R.2E., G. & S.R.M.

DATED and POSTED on the ground this 3 day of February, 1999.

LOCATOR: AZCO Mining, Inc.  
2420 N. Huachuca Rd. Dr.  
Tucson, Arizona 85745

BY:   
Dietz and Associates, Agent

PHOENIX, ARIZONA

1999 FEB 25 P 12: 25

B.L.M. AZ STATE OFFICE  
RECEIVED

THE LODE CLAIMS OF  
**AZCO MINING, INC.**  
 2420 N. HUACHUCA DR.  
 TUCSON, ARIZONA 85745

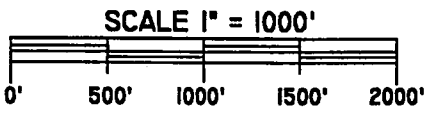
KNOWN AS  
**SPENCER 214-269**

X DENOTES LOCATION MONUMENT  
 ALL CORNERS AND END CENTERS ARE  
 2" X 2" X 4'6" WOOD POST OR BETTER

REV/020999D

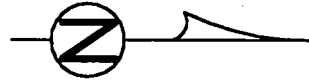
SITUATE IN  
 SECS. 19,30 & 31, T.9N., R.2E., G.& S.R.M.  
 YAVAPAI COUNTY ARIZONA

CHAIN AND COMPASS SURVEY BY  
**DIETZ AND ASSOCIATES**  
 PHOENIX ARIZONA



KDM

ALL CLAIMS ARE 600' X 1500'  
 UNLESS OTHERWISE NOTED.  
 ALL LOCATION MONUMENTS ARE  
 10' FROM THEIR RESPECTIVE END  
 CENTERS UNLESS OTHERWISE  
 NOTED



36

66  
 64  
 62  
 60  
 T.9N  
 58  
 TIE

R.1E.

FILEspencer\_northfile\_01

56	x	227	x	226	x	241	240	x	x	255	R.2E.	254	x	x	269	x	268
55	x	225	x	224	x	239	238	x	x	253	252	x	x	267	x	266	
54	x	223	x	222	x	237	236	x	x	251	250	x	x	265	x	264	
53	x	221	x	220	x	235	234	x	x	249	248	x	x	263	x	262	
48	x	219	x	218	x	233	232	x	x	247	246	x	x	261	x	260	
46	x	217	x	216	x	231	230	x	x	245	244	x	x	259	x	258	
44	x	215	x	214	x	229	228	x	x	243	242	x	x	257	x	256	

RECEIVED  
 AZ STATE OFFICE  
 FEB 25 1999  
 PHOENIX, ARIZONA

351566  
 MC

STATE OF ARIZONA )  
 ) SS.  
COUNTY OF YAVAPAI )

NOTICE OF LOCATION OF MINING CLAIM  
(LODE)

NOTICE IS HEREBY GIVEN THAT AZCO Mining, Inc., hereby claims the land hereinafter described as a Lode Mining Claim, under and pursuant to the laws of the United States of America and the State of Arizona, having discovered a lode, vein or deposit within the limits of this claim as hereinafter established.

THE NAME OF THE CLAIM is SPENCER 262

THAT THE EXTENT of this claim is 1500 feet in length and 600 feet along the surface in width, claiming 300 feet on either side of the center line. The "location monument" at which a copy of this notice is posted, is on the center line 10 feet from the South end center; thence in length 1490 feet in a North direction and 10 feet in a South direction. The general course of the claim is North to South.

THE UNDERSIGNED has distinctly marked the said location on the ground, so that it's surface boundaries may be readily traced, by six substantial posts at least 2" x 2" x 4'6", at each corner and end center, each so marked or inscribed as to indicate the intended location.

SAID CLAIM is situated in an Unknown Mining District, Yavapai County, State of Arizona, and is more particularly described as follows:

BEGINNING at the N.E. corner monument, which is located  
East 2400 ft and North 12937 ft. from the Southwest  
Sec. Cor. of Sec. 31, T.9N., R.2E., G. & S.R.M; thence

1500 feet South to the S.E. corner; thence  
300 feet West to the South end center; thence  
300 feet West to the S.W. corner; thence  
1500 feet North to the N.W. corner; thence  
300 feet East to the North end center; thence  
300 feet East to the point and place of beginning.

Said claim is located in the:

SW<sup>1</sup>/<sub>4</sub> Sec. 19, T.9N., R.2E., G. & S.R.M.

DATED and POSTED on the ground this 2 day of February, 1999.

LOCATOR: AZCO Mining, Inc.  
2420 N. Huachuca ~~Dr.~~ Dr.  
Tucson, Arizona 85745

BY:   
Dietz and Associates, Agent

PHOENIX, ARIZONA

1999 FEB 25 P 12: 25

RECEIVED  
B.L.M. AZ STATE OFFICE

A H C 3 5 1 5 6 7





STATE OF ARIZONA )  
 ) SS.  
COUNTY OF YAVAPAI )

NOTICE OF LOCATION OF MINING CLAIM  
(LODE)

NOTICE IS HEREBY GIVEN THAT AZCO Mining, Inc., hereby claims the land hereinafter described as a Lode Mining Claim, under and pursuant to the laws of the United States of America and the State of Arizona, having discovered a lode, vein or deposit within the limits of this claim as hereinafter established.

THE NAME OF THE CLAIM is SPENCER 263

THAT THE EXTENT of this claim is 1500 feet in length and 600 feet along the surface in width, claiming 300 feet on either side of the center line. The "location monument" at which a copy of this notice is posted, is on the center line 10 feet from the South end center; thence in length 1490 feet in a North direction and 10 feet in a South direction. The general course of the claim is North to South.

THE UNDERSIGNED has distinctly marked the said location on the ground, so that it's surface boundaries may be readily traced, by six substantial posts at least 2" x 2" x 4'6", at each corner and end center, each so marked or inscribed as to indicate the intended location.

SAID CLAIM is situated in an Unknown Mining District, Yavapai County, State of Arizona, and is more particularly described as follows:

BEGINNING at the N.E. corner monument, which is located  
East 2400 ft. and North 11437 ft. from the Southwest  
Sec. Cor. of Sec. 31, T.9N., R.2E., G. & S.R.M; thence

1500 feet South to the S.E. corner; thence  
300 feet West to the South end center; thence  
300 feet West to the S.W. corner; thence  
1500 feet North to the N.W. corner: thence  
300 feet East to the North end center; thence  
300 feet East to the point and place of beginning.

Said claim is located in the:

SW¼ Sec. 19 & NW¼, Sec. 30, T.9N., R.2E., G. & S.R.M.

DATED and POSTED on the ground this 3 day of February, 1999.

LOCATOR: AZCO Mining, Inc.  
2420 N. Huachuca ~~Bl.~~ Dr.  
Tucson, Arizona 85745

BY:   
Dietz and Associates, Agent

PHOENIX, ARIZONA  
1999 FEB 25 P 12:25  
RECEIVED  
B.L.M. AZ STATE OFFICE

A  
M  
C  
3  
5  
1  
5  
6  
8

THE LODE CLAIMS OF  
**AZCO MINING, INC.**

2420 N. HUACHUCA DR.  
 TUCSON, ARIZONA 85745

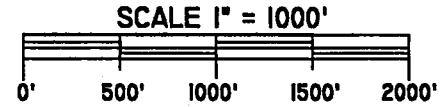
KNOWN AS  
**SPENCER 214-269**

X DENOTES LOCATION MONUMENT  
 ALL CORNERS AND END CENTERS ARE  
 2" X 2" X 4'6" WOOD POST OR BETTER

REV:020999D

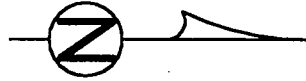
SITUATE IN  
 SECS. 19,30 & 31, T.9N., R.2E., G.& S.R.M.  
 YAVAPAI COUNTY ARIZONA

CHAIN AND COMPASS SURVEY BY  
**DIETZ AND ASSOCIATES**  
 PHOENIX ARIZONA



KDM

ALL CLAIMS ARE 600' X 1500'  
 UNLESS OTHERWISE NOTED.  
 ALL LOCATION MONUMENTS ARE  
 10' FROM THEIR RESPECTIVE END  
 CENTERS UNLESS OTHERWISE  
 NOTED



36

66  
 64  
 62  
 60  
 58

T.9N

T1E

FILE:spencer\_northfile\_01

56	x	227	x	226	x	241	x	240	x	255	x	254	x	269	x	268
55	x	225	x	224	x	239	x	238	x	253	x	252	x	267	x	266
54	x	223	x	222	x	237	x	236	x	251	x	250	x	265	x	264
50	x	221	x	220	x	235	x	234	x	249	x	248	x	263	x	262
48	x	219	x	218	x	233	x	232	x	247	x	246	x	261	x	260
46	x	217	x	216	x	231	x	230	x	245	x	244	x	259	x	258
44	x	215	x	214	x	229	x	228	x	243	x	242	x	257	x	256

R.1E.

R.2E.

PHOENIX, ARIZONA

RECEIVED  
 AZ STATE OFFICE  
 1999 FEB 25 12:25

895198 014

STATE OF ARIZONA )  
 ) SS.  
COUNTY OF YAVAPAI )

NOTICE OF LOCATION OF MINING CLAIM  
(LODE)

NOTICE IS HEREBY GIVEN THAT AZCO Mining, Inc., hereby claims the land hereinafter described as a Lode Mining Claim, under and pursuant to the laws of the United States of America and the State of Arizona, having discovered a lode, vein or deposit within the limits of this claim as hereinafter established.

THE NAME OF THE CLAIM is SPENCER 264

THAT THE EXTENT of this claim is 1500 feet in length and 600 feet along the surface in width, claiming 300 feet on either side of the center line. The "location monument" at which a copy of this notice is posted, is on the center line 10 feet from the South end center; thence in length 1490 feet in a North direction and 10 feet in a South direction. The general course of the claim is North to South.

THE UNDERSIGNED has distinctly marked the said location on the ground, so that it's surface boundaries may be readily traced, by six substantial posts at least 2" x 2" x 4'6", at each corner and end center, each so marked or inscribed as to indicate the intended location.

SAID CLAIM is situated in an Unknown Mining District, Yavapai County, State of Arizona, and is more particularly described as follows:

BEGINNING at the N.E. corner monument, which is located  
East 1800 ft and North 12937 ft from the Southwest  
Sec. Cor. of Sec. 31, T.9N., R.2E., G. & S.R.M; thence

1500 feet South to the S.E. corner; thence  
300 feet West to the South end center; thence  
300 feet West to the S.W. corner; thence  
1500 feet North to the N.W. corner: thence  
300 feet East to the North end center; thence  
300 feet East to the point and place of beginning.

Said claim is located in the:

SW $\frac{1}{4}$  & Lots 3 & 4 Sec. 19, T.9N., R.2E., G. & S.R.M.

DATED and POSTED on the ground this 2 day of February, 1999.

LOCATOR: AZCO Mining, Inc.  
2420 N. Huachuca Rd. Dr.  
Tucson, Arizona 85745

BY:   
Dietz and Associates, Agent

PHOENIX, ARIZONA  
1999 FEB 25 P 12: 25  
RECEIVED  
B.L.M. AZ STATE OFFICE

A MC 351569

THE LODE CLAIMS OF  
**AZCO MINING, INC.**

2420 N. HUACHUCA DR.  
TUCSON, ARIZONA 85745

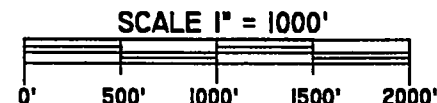
KNOWN AS  
**SPENCER 214-269**

X DENOTES LOCATION MONUMENT  
ALL CORNERS AND END CENTERS ARE  
2" X 2" X 4'6" WOOD POST OR BETTER

REV:020999D

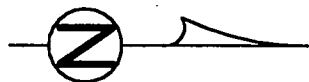
SITUATE IN  
SECS. 19,30 & 31, T.9N., R.2E., G.& S.R.M.  
YAVAPAI COUNTY ARIZONA

CHAIN AND COMPASS SURVEY BY  
**DIETZ AND ASSOCIATES**  
PHOENIX ARIZONA



KDM

ALL CLAIMS ARE 600' X 1500'  
UNLESS OTHERWISE NOTED.  
ALL LOCATION MONUMENTS ARE  
10' FROM THEIR RESPECTIVE END  
CENTERS UNLESS OTHERWISE  
NOTED



36

T.9N

R.1E

FILE:spencer\_northfile\_01

56	x	227	x	226	x	241	240	x	x	255	R.2E.	254	x	x	269	x	268
54	x	225	x	224	x	239	238	x	x	253		252	x	x	267	x	266
52	x	223	x	222	x	237	236	x	x	251		250	x	x	265	x	264
50	x	221	x	220	x	235	234	x	x	249		248	x	x	263	x	262
48	x	219	x	218	x	233	232	x	x	247		246	x	x	261	x	260
46	x	217	x	216	x	231	230	x	x	245		244	x	x	259	x	258
44	x	215	x	214	x	229	228	x	x	243		242	x	x	257	x	256

RECEIVED  
AZ STATE OFFICE  
1997 FEB 25 P 12:25  
PHOENIX, ARIZONA

A HC 351589

STATE OF ARIZONA )  
 ) SS.  
COUNTY OF YAVAPAI )

**NOTICE OF LOCATION OF MINING CLAIM**  
(LODE)

NOTICE IS HEREBY GIVEN THAT AZCO Mining, Inc., hereby claims the land hereinafter described as a Lode Mining Claim, under and pursuant to the laws of the United States of America and the State of Arizona, having discovered a lode, vein or deposit within the limits of this claim as hereinafter established.

THE NAME OF THE CLAIM is **SPENCER 265**

THAT THE EXTENT of this claim is 1500 feet in length and 600 feet along the surface in width, claiming 300 feet on either side of the center line. The "location monument" at which a copy of this notice is posted, is on the center line 10 feet from the South end center; thence in length 1490 feet in a North direction and 10 feet in a South direction. The general course of the claim is North to South.

THE UNDERSIGNED has distinctly marked the said location on the ground, so that it's surface boundaries may be readily traced, by six substantial posts at least 2" x 2" x 4'6", at each corner and end center, each so marked or inscribed as to indicate the intended location.

SAID CLAIM is situated in an Unknown Mining District, Yavapai County, State of Arizona, and is more particularly described as follows:

BEGINNING at the N.E. corner monument, which is located  
East 1800 ft. and North 11437 ft. from the Southwest  
Sec. Cor. of Sec. 31, T.9N., R.2E., G. & S.R.M; thence

1500 feet South to the S.E. corner; thence  
300 feet West to the South end center; thence  
300 feet West to the S.W. corner; thence  
1500 feet North to the N.W. corner; thence  
300 feet East to the North end center; thence  
300 feet East to the point and place of beginning.

Said claim is located in the:

SW $\frac{1}{4}$  & Lot 4 Sec. 19 & NW $\frac{1}{4}$  & Lot 1 Sec. 30,  
T.9N., R.2E., G. & S.R.M.

DATED and POSTED on the ground this 3 day of February, 1999.

LOCATOR: AZCO Mining, Inc.  
2420 N. Huachuca ~~Bl.~~ Dr.  
Tucson, Arizona 85745

BY:   
Dietz and Associates, Agent

PHOENIX, ARIZONA  
1999 FEB 25 P 12:25  
RECEIVED B.L.M. AZ STATE OFFICE

A MC 351570

THE LODE CLAIMS OF  
**AZCO MINING, INC.**

2420 N. HUACHUCA DR.  
TUCSON, ARIZONA 85745

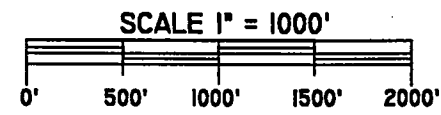
KNOWN AS  
**SPENCER 214-269**

X DENOTES LOCATION MONUMENT  
ALL CORNERS AND END CENTERS ARE  
2" X 2" X 4'6" WOOD POST OR BETTER

REV:020999D

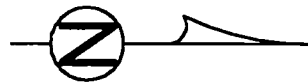
SITUATE IN  
SECS. 19,30 & 31, T.9N., R.2E., G.& S.R.M.  
YAVAPAI COUNTY ARIZONA

CHAIN AND COMPASS SURVEY BY  
**DIETZ AND ASSOCIATES**  
PHOENIX ARIZONA



KDM

ALL CLAIMS ARE 600' X 1500'  
UNLESS OTHERWISE NOTED.  
ALL LOCATION MONUMENTS ARE  
10' FROM THEIR RESPECTIVE END  
CENTERS UNLESS OTHERWISE  
NOTED



36

66  
64  
62  
60  
58  
T.9N  
T1E

FILE:spencer\_northfile\_01

R.1E.

56	x	227	x	226	x	241	240	x	x	255	R.2E.	254	x	x	269	x	268
57	x	225	x	224	x	239	238	x	x	253		252	x	x	267	x	266
58	x	223	x	222	x	237	236	x	x	251		250	x	x	265	x	264
59	x	221	x	220	x	235	234	x	x	249		248	x	x	263	x	262
48	x	219	x	218	x	233	232	x	x	247		246	x	x	261	x	260
46	x	217	x	216	x	231	230	x	x	245		244	x	x	259	x	258
44	x	215	x	214	x	229	228	x	x	243		242	x	x	257	x	256

RECEIVED  
B.L.M. AZ STATE OFFICE  
PHOENIX, ARIZONA  
FEB 29 1999

W MC 351570

STATE OF ARIZONA )  
 ) SS.  
COUNTY OF YAVAPAI )

NOTICE OF LOCATION OF MINING CLAIM  
(LODE)

NOTICE IS HEREBY GIVEN THAT AZCO Mining, Inc., hereby claims the land hereinafter described as a Lode Mining Claim, under and pursuant to the laws of the United States of America and the State of Arizona, having discovered a lode, vein or deposit within the limits of this claim as hereinafter established.

THE NAME OF THE CLAIM is SPENCER 266

THAT THE EXTENT of this claim is 1500 feet in length and 600 feet along the surface in width, claiming 300 feet on either side of the center line. The "location monument" at which a copy of this notice is posted, is on the center line 10 feet from the South end center; thence in length 1490 feet in a North direction and 10 feet in a South direction. The general course of the claim is North to South.

THE UNDERSIGNED has distinctly marked the said location on the ground, so that its surface boundaries may be readily traced, by six substantial posts at least 2" x 2" x 4'6", at each corner and end center, each so marked or inscribed as to indicate the intended location.

SAID CLAIM is situated in an Unknown Mining District, Yavapai County, State of Arizona, and is more particularly described as follows:

BEGINNING at the N.E. corner monument, which is located  
East 1200 ft. and North 12937 ft. from the Southwest  
Sec. Cor. of Sec. 31, T.9N., R.2E., G. & S.R.M; thence

1500 feet South to the S.E. corner; thence  
300 feet West to the South end center; thence  
300 feet West to the S.W. corner; thence  
1500 feet North to the N.W. corner; thence  
300 feet East to the North end center; thence  
300 feet East to the point and place of beginning.

Said claim is located in the:

SW<sup>1</sup>/<sub>4</sub> & Lots 3 & 4 Sec. 19, T.9N., R.2E., G. & S.R.M.

DATED and POSTED on the ground this 2 day of February, 1999.

LOCATOR: AZCO Mining, Inc.  
2420 N. Huachuca ~~Bl~~ Dr.,  
Tucson, Arizona 85745

BY:   
Dietz and Associates, Agent

PHOENIX, ARIZONA

1999 FEB 25 P 12: 25

RECEIVED  
B.L.M. AZ STATE OFFICE

A MC 351571

THE LODE CLAIMS OF  
**AZCO MINING, INC.**

2420 N. HUACHUCA DR.  
TUCSON, ARIZONA 85745

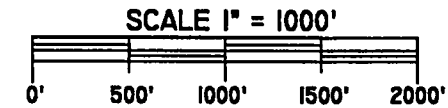
KNOWN AS  
**SPENCER 214-269**

X DENOTES LOCATION MONUMENT  
ALL CORNERS AND END CENTERS ARE  
2" X 2" X 4'6" WOOD POST OR BETTER

REV1020999D

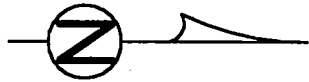
SITUATE IN  
SECS. 19,30 & 31, T.9N., R.2E., G.& S.R.M.  
YAVAPAI COUNTY ARIZONA

CHAIN AND COMPASS SURVEY BY  
**DIETZ AND ASSOCIATES**  
PHOENIX ARIZONA



KDM

ALL CLAIMS ARE 600' X 1500'  
UNLESS OTHERWISE NOTED.  
ALL LOCATION MONUMENTS ARE  
10' FROM THEIR RESPECTIVE END  
CENTERS UNLESS OTHERWISE  
NOTED



35

T.9N

R.2E.

FILE:spencer\_northfile\_01

56	x	227	x	226	x	241	240	x	x	255	R.2E.	254	x	x	269	x	268
55	x	225	x	224	x	239	238	x	x	253	252	x	x	267	x	266	
54	x	223	x	222	x	237	236	x	x	251	250	x	x	265	x	264	
53	x	221	x	220	x	235	234	x	x	249	248	x	x	263	x	262	
48	x	219	x	218	x	233	232	x	x	247	246	x	x	261	x	260	
46	x	217	x	216	x	231	230	x	x	245	244	x	x	259	x	258	
44	x	215	x	214	x	229	228	x	x	243	242	x	x	257	x	256	

RECEIVED  
AZ STATE OFFICE  
PHOENIX, ARIZONA  
FEB 25 1999

128155



STATE OF ARIZONA )  
 ) SS.  
COUNTY OF YAVAPAI )

**NOTICE OF LOCATION OF MINING CLAIM  
(LODE)**

NOTICE IS HEREBY GIVEN THAT AZCO Mining, Inc., hereby claims the land hereinafter described as a Lode Mining Claim, under and pursuant to the laws of the United States of America and the State of Arizona, having discovered a lode, vein or deposit within the limits of this claim as hereinafter established.

THE NAME OF THE CLAIM is **SPENCER 267**

THAT THE EXTENT of this claim is 1500 feet in length and 600 feet along the surface in width, claiming 300 feet on either side of the center line. The "location monument" at which a copy of this notice is posted, is on the center line 10 feet from the South end center; thence in length 1490 feet in a North direction and 10 feet in a South direction. The general course of the claim is North to South.

THE UNDERSIGNED has distinctly marked the said location on the ground, so that it's surface boundaries may be readily traced, by six substantial posts at least 2" x 2" x 4'6", at each corner and end center, each so marked or inscribed as to indicate the intended location.

SAID CLAIM is situated in an Unknown Mining District, Yavapai County, State of Arizona, and is more particularly described as follows:

BEGINNING at the N.E. corner monument, which is located  
East 1200 ft. and North 11437 ft. from the Southwest  
Sec. Cor. of Sec. 31, T.9N., R.2E., G. & S.R.M; thence

1500 feet South to the S.E. corner; thence  
300 feet West to the South end center; thence  
300 feet West to the S.W. corner; thence  
1500 feet North to the N.W. corner: thence  
300 feet East to the North end center; thence  
300 feet East to the point and place of beginning.

Said claim is located in the:

SW $\frac{1}{4}$  & Lot 4 Sec. 19 & NW $\frac{1}{4}$  & Lot 1 Sec. 30,  
T.9N., R.2E., G. & S.R.M.

DATED and POSTED on the ground this 3 day of February, 1999.

LOCATOR: AZCO Mining, Inc.  
2420 N. Huachuca ~~Dr.~~ Dr.  
Tucson, Arizona 85745

BY: \_\_\_\_\_

Dietz and Associates, Agent

PHOENIX, ARIZONA

1999 FEB 25 P 12:25

RECEIVED  
B.L.M. AZ STATE OFFICE

THE LODE CLAIMS OF  
**AZCO MINING, INC.**

2420 N. HUACHUCA DR.  
 TUCSON, ARIZONA 85745

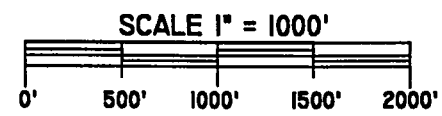
KNOWN AS  
**SPENCER 214-269**

X DENOTES LOCATION MONUMENT  
 ALL CORNERS AND END CENTERS ARE  
 2" X 2" X 4'6" WOOD POST OR BETTER

REV:020999D

SITUATE IN  
 SECS. 19,30 & 31, T.9N., R.2E., G.& S.R.M.  
 YAVAPAI COUNTY ARIZONA

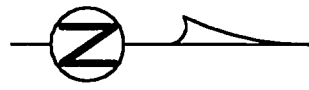
CHAIN AND COMPASS SURVEY BY  
**DIETZ AND ASSOCIATES**  
 PHOENIX ARIZONA



KDM

ALL CLAIMS ARE 600' X 1500'  
 UNLESS OTHERWISE NOTED.  
 ALL LOCATION MONUMENTS ARE  
 10' FROM THEIR RESPECTIVE END  
 CENTERS UNLESS OTHERWISE  
 NOTED

36



66  
 64  
 62  
 60  
 T.9N  
 58  
 T1E

FILE:spencer\_northfile\_01

56	x	227	x	226	x	241		240	x	255	R.2E.	254	x	269	x	268
54	x	225	x	224	x	239		238	x	253		252	x	267	x	266
52	x	223	x	222	x	237		236	x	251		250	x	265	x	264
50	x	221	x	220	x	235	100'	234	x	249		248	x	263	x	262
48	x	219	x	218	x	233		232	x	247		246	x	261	x	260
46	x	217	x	216	x	231		230	x	245		244	x	259	x	258
44	x	215	x	214	x	229		228	x	243		242	x	257	x	256

RECEIVED  
 B.L.M. AZ STATE OFFICE  
 51 FEB 25 1999  
 PHOENIX, ARIZONA

21572 351572

STATE OF ARIZONA )  
 ) SS.  
COUNTY OF YAVAPAI )

**NOTICE OF LOCATION OF MINING CLAIM  
(LODE)**

NOTICE IS HEREBY GIVEN THAT AZCO Mining, Inc., hereby claims the land hereinafter described as a Lode Mining Claim, under and pursuant to the laws of the United States of America and the State of Arizona, having discovered a lode, vein or deposit within the limits of this claim as hereinafter established.

THE NAME OF THE CLAIM is **SPENCER 268**

THAT THE EXTENT of this claim is 1500 feet in length and 600 feet along the surface in width, claiming 300 feet on either side of the center line. The "location monument" at which a copy of this notice is posted, is on the center line 10 feet from the South end center; thence in length 1490 feet in a North direction and 10 feet in a South direction. The general course of the claim is North to South.

THE UNDERSIGNED has distinctly marked the said location on the ground, so that its surface boundaries may be readily traced, by six substantial posts at least 2" x 2" x 4'6", at each corner and end center, each so marked or inscribed as to indicate the intended location.

SAID CLAIM is situated in an Unknown Mining District, Yavapai County, State of Arizona, and is more particularly described as follows:

BEGINNING at the N.E. corner monument, which is located  
East 600 ft. and North 12937 ft. from the Southwest  
Sec. Cor. of Sec. 31, T.9N., R.2E., G. & S.R.M; thence

1500 feet South to the S.E. corner; thence  
300 feet West to the South end center; thence  
300 feet West to the S.W. corner; thence  
1500 feet North to the N.W. corner; thence  
300 feet East to the North end center; thence  
300 feet East to the point and place of beginning.

Said claim is located in the:

SW $\frac{1}{4}$  & Lots 3 & 4 Sec. 19, T.9N., R.2E., G. & S.R.M.

DATED and POSTED on the ground this 2 day of February, 1999.

LOCATOR: AZCO Mining, Inc.  
2420 N. Huachuca ~~Bl.~~ Dr.  
Tucson, Arizona 85745

BY:   
Dietz and Associates, Agent

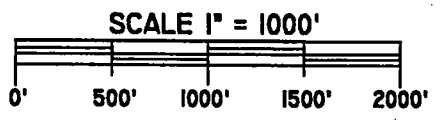
PHOENIX, ARIZONA  
1999 FEB 25 P 12:25  
RECEIVED B.L.M. AZ STATE OFFICE

A  
M  
C  
3  
5  
1  
5  
7  
3

THE LODE CLAIMS OF  
**AZCO MINING, INC.**  
 2420 N. HUACHUCA DR.  
 TUCSON, ARIZONA 85745  
 KNOWN AS  
**SPENCER 214-269**

SITUATE IN  
 SECS. 19,30 & 31, T.9N., R.2E., G.& S.R.M.  
 YAVAPAI COUNTY ARIZONA

CHAIN AND COMPASS SURVEY BY  
**DIETZ AND ASSOCIATES**  
 PHOENIX ARIZONA

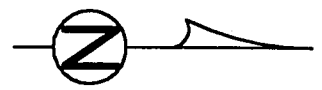


X DENOTES LOCATION MONUMENT  
 ALL CORNERS AND END CENTERS ARE  
 2" X 2" X 4'6" WOOD POST OR BETTER

REV:020999D

KDM

ALL CLAIMS ARE 600' X 1500'  
 UNLESS OTHERWISE NOTED.  
 ALL LOCATION MONUMENTS ARE  
 10' FROM THEIR RESPECTIVE END  
 CENTERS UNLESS OTHERWISE  
 NOTED



36

66  
 64  
 62  
 60  
 58  
 T.9N  
 T1E

R.IE.

FILE:spencer\_northfile\_01

56	x	227	x	226	x	241	240	x	x	255	254	x	x	269	x	268
54	x	225	x	224	x	239	238	x	x	253	252	x	x	267	x	266
52	x	223	x	222	x	237	236	x	x	251	250	x	x	265	x	264
50	x	221	x	220	x	235	234	x	x	249	248	x	x	263	x	262
48	x	219	x	218	x	233	232	x	x	247	246	x	x	261	x	260
46	x	217	x	216	x	231	230	x	x	245	244	x	x	259	x	258
44	x	215	x	214	x	229	228	x	x	243	242	x	x	257	x	256

RECEIVED  
 AZS STATE OFFICE  
 PHOENIX, ARIZONA  
 1999 FEB 25 10 12 25

PHOENIX, ARIZONA

MC 351578

STATE OF ARIZONA )  
 ) SS.  
COUNTY OF YAVAPAI )

**NOTICE OF LOCATION OF MINING CLAIM  
(LODE)**

NOTICE IS HEREBY GIVEN THAT AZCO Mining, Inc., hereby claims the land hereinafter described as a Lode Mining Claim, under and pursuant to the laws of the United States of America and the State of Arizona, having discovered a lode, vein or deposit within the limits of this claim as hereinafter established.

THE NAME OF THE CLAIM is **SPENCER 269**

THAT THE EXTENT of this claim is 1500 feet in length and 600 feet along the surface in width, claiming 300 feet on either side of the center line. The "location monument" at which a copy of this notice is posted, is on the center line 10 feet from the South end center; thence in length 1490 feet in a North direction and 10 feet in a South direction. The general course of the claim is North to South.

THE UNDERSIGNED has distinctly marked the said location on the ground, so that it's surface boundaries may be readily traced, by six substantial posts at least 2" x 2" x 4'6", at each corner and end center, each so marked or inscribed as to indicate the intended location.

SAID CLAIM is situated in an Unknown Mining District, Yavapai County, State of Arizona, and is more particularly described as follows:

BEGINNING at the N.E. corner monument, which is located  
East 600 ft. and North 11437 ft. from the Southwest  
Sec. Cor. of Sec. 31, T.9N., R.2E., G. & S.R.M; thence

1500 feet South to the S.E. corner; thence  
300 feet West to the South end center; thence  
300 feet West to the S.W. corner; thence  
1500 feet North to the N.W. corner; thence  
300 feet East to the North end center; thence  
300 feet East to the point and place of beginning.

Said claim is located in the:

SW $\frac{1}{4}$  & Lot 4 Sec. 19 & NW $\frac{1}{4}$  & Lot 1 Sec. 30,  
T.9N., R.2E., G. & S.R.M.

DATED and POSTED on the ground this 3 day of February, 1999.

LOCATOR: AZCO Mining, Inc.  
2420 N. Huachuca ~~Bl.~~ Dr.  
Tucson, Arizona 85745

BY: \_\_\_\_\_

Dietz and Associates, Agent

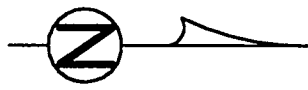
PHOENIX, ARIZONA

1999 FEB 25 P 11 25

RECEIVED  
B.L.M. AZ STATE OFFICE

66  
64  
62  
60  
58  
T.9N  
56  
54  
52  
50  
48  
46  
44

ALL CLAIMS ARE 600' X 1500' UNLESS OTHERWISE NOTED.  
ALL LOCATION MONUMENTS ARE 10' FROM THEIR RESPECTIVE END CENTERS UNLESS OTHERWISE NOTED



36

THE LODE CLAIMS OF  
**AZCO MINING, INC.**  
2420 N. HUACHUCA DR.  
TUCSON, ARIZONA 85745  
KNOWN AS  
**SPENCER 214-269**

X DENOTES LOCATION MONUMENT  
ALL CORNERS AND END CENTERS ARE  
2" X 2" X 4'6" WOOD POST OR BETTER

SITUATE IN  
SECS. 19,30 & 31, T.9N., R.2E., G.& S.R.M.  
YAVAPAI COUNTY ARIZONA

CHAIN AND COMPASS SURVEY BY  
**DIETZ AND ASSOCIATES**  
PHOENIX ARIZONA

SCALE 1" = 1000'  
0' 500' 1000' 1500' 2000'

KDM

REV:020999D

FILE:spencer\_northfile\_01

R.1E.

56	x	227	x	226	x	241	LOT 4	240	x	x	255	R.2E.	254	x	x	269	x	268
54	x	225	x	224	x	239	LOT 1	238	x	x	253	LOT 2	252	x	x	267	x	266
52	x	223	x	222	x	237		236	x	x	251		250	x	x	265	x	264
50	x	221	x	220	x	235	100'	234	x	x	249		248	x	x	263	x	262
48	x	219	x	218	x	233		232	x	x	247		246	x	x	261	x	260
46	x	217	x	216	x	231		230	x	x	245		244	x	x	259	x	258
44	x	215	x	214	x	229		228	x	x	243		242	x	x	257	x	256

RECEIVED  
BLM/BLZ STATE OFFICE  
1999 FEB 25 P 4:25  
PHOENIX, ARIZONA

4/5/98